

Kurrum agency
1913

16860

K-21d4
1913
16860

K-21(d), 4.5

WEST PAKISTAN CIVIL SECRETARIAT
LIBRARY COPY

(To be returned to the Library when done with)

GAZETTEER OF THE KURRAM
AGENCY, 1913.

Agents for the Sale of Government Publications.

IN EUROPE.

- Messrs. Constable & Co., 10, Orange Street, Leicester Square, W. C. London.
- Messrs. Grindlay & Co., 54, Parliament Street, London, S. W.
- Messrs. Henry S. King & Co., 65, Cornhill, London, E. C.
- Messrs. Kegan Paul, Trench, Trubner & Co., 68-74, Carter Lane, London, E. C.
- Mr. Bernard Quaritch, 11, Grafton Street, New Bond Street, London, W.
- Messrs. P. S. King & Son, 2 & 4, Great Smith Street, Westminster, London, S. W.
- Messrs. W. Thacker & Co., 2, Creed Lane, London, E. C.
- Mr. Otto Harrassowitz, Leipzig.
- Mr. Karl Hiersemann, Leipzig.
- Messrs. R. Friedlander & Sohn, Berlin, W. N. Carlstrasse, 11.
- Mr. Ernest Leroux, 28, Rue Bonaparte, Paris.
- Mr. Martinus Nijhoff, Hague, Holland.
- Mr. B. H. Blackwell, 50 & 51, Broad Street, Oxford.
- Messrs. Deighton Bell & Co., Cambridge.
- Messrs. Luzac & Co., 46, Great Russell Street, London, W. C.
- Messrs. Oliver and Boyd, Tweeddale Court, Edinburgh.
- Messrs. E. Ponsonby, Limited, 116 Grafton Street, Dublin.

IN INDIA.

- Messrs. Thacker, Spink & Co., Calcutta & Simla.
- Messrs. Newman & Co., Calcutta.
- Messrs. R. Cambay & Co., Calcutta.
- Messrs. S. K. Lahiri & Co., Calcutta.
- Messrs. B. Banerjee & Co., Calcutta.
- The Calcutta School Book and Useful Literature Society, 1, Wellington Square, Calcutta.
- Messrs. T. Fisher Unwin, Calcutta.
- Messrs. Butterworth & Co., Limited, Calcutta.
- The Weldon Library, 18/5 Chowringhee Road, Calcutta.
- Rai Sahib Munshi Gulab Singh & Sons, Mufid-i-'Am Press, Lahore and Calcutta.
- Messrs. M. C. Sircar and Sons, 75, Harrison Road, Calcutta.
- Messrs. Higginbotham & Co., Madras.
- Messrs. V. Kalyanarama Iyer & Co., Madras.
- Messrs. G. A. Natesan & Co., Madras.
- Messrs. Combridge & Co., Madras.
- Messrs. Thompson & Co., Madras.
- Messrs. S. Murthy & Co., Madras.
- Messrs. Temple & Co., Madras.
- Messrs. P. R. Rama Iyar & Co., Madras.
- Messrs. P. Varadachary & Co., Madras.
- Messrs. Thacker & Co., Ltd., Bombay.
- Messrs. A. J. Combridge & Co., Bombay.
- Messrs. D. B. Taraporewala, Sons & Co., Bombay.
- Mrs. Radhabai Atmaram Sagoon, Bombay.
- Mr. Sunder Pandurang, Bombay.
- Messrs. Gopal Narayan & Co., Bombay.
- Messrs. Ramchandra Govind & Sons, Kalbadevi, Bombay.
- Superintendent, American Baptist Mission Press, Rangoon.
- Mr. N. B. Mathur, Superintendent, Nazair Kannon Hind Press, Allahabad.
- Messrs. A. Chand & Co., Punjab.
- Babu S. C. Talukdar, Cooch Behar.

IN CEYLON.

Messrs. A. M. and J. Ferguson.


N.-W. FRONTIER PROVINCE

GAZETTEER

k 21 (d)
(4)

KURRAM AGENCY.

STATISTICAL TABLES.



1913.

PUBLISHED BY AUTHORITY.



Desyatwar :

Printed at the COMMERCIAL PRESS, BY D. C. ANAND & SONS, Govt. Printers, N.-W. F. P.

1913.

THE UNIVERSITY OF CHICAGO

PHYSICS DEPARTMENT

RESEARCH REPORT

PHYSICAL THEORY

1951

BY [Illegible Name]

INDEX TO STATISTICAL TABLES.

TABLE No.	SUBJECT.	PAGE.
I	Turi Tribal Divisions	i
II	Transborder Tribes and Allowances	iii
III	Names of Officers who have held charge in Kurram ...	vi
IV	Leading Statistics	vii
V	Development... ..	viii
VI	Temperature	ix
VII	Rainfall	xii
VIII	Tribes and Castes	xiv
IX	Area under crops	xvi
X	Retail prices	xvii
XI	Fixed Land Revenue	xviii
XII	Fluctuating and Miscellaneous Land Revenue ...	xix
XIII	Kurram Militia Composition and Distribution ...	xx
XIV	Holder of Monthly Mawajibs and Grants ...	xxii

INDEX TO STATISTICAL TABLES

Table No.	Subject	Page No.
I	Total Yield Districts	1
II	Yield per Acre and Allotment	11
III	Number of Cultivators who have held shares in Kuran	111
IV	Land area cultivated	114
V	Production of...	115
VI	Yield per acre	116
VII	Yield per acre	117
VIII	Yield per acre	118
IX	Yield per acre	119
X	Yield per acre	120
XI	Yield per acre	121
XII	Yield per acre	122
XIII	Yield per acre	123
XIV	Yield per acre	124
XV	Yield per acre	125
XVI	Yield per acre	126
XVII	Yield per acre	127
XVIII	Yield per acre	128
XIX	Yield per acre	129
XX	Yield per acre	130
XXI	Yield per acre	131
XXII	Yield per acre	132
XXIII	Yield per acre	133
XXIV	Yield per acre	134
XXV	Yield per acre	135

TABLE I.—TURI TRIBAL DIVISIONS.

KURRAM AGENCY.

TURI TRIBAL DIVISIONS.

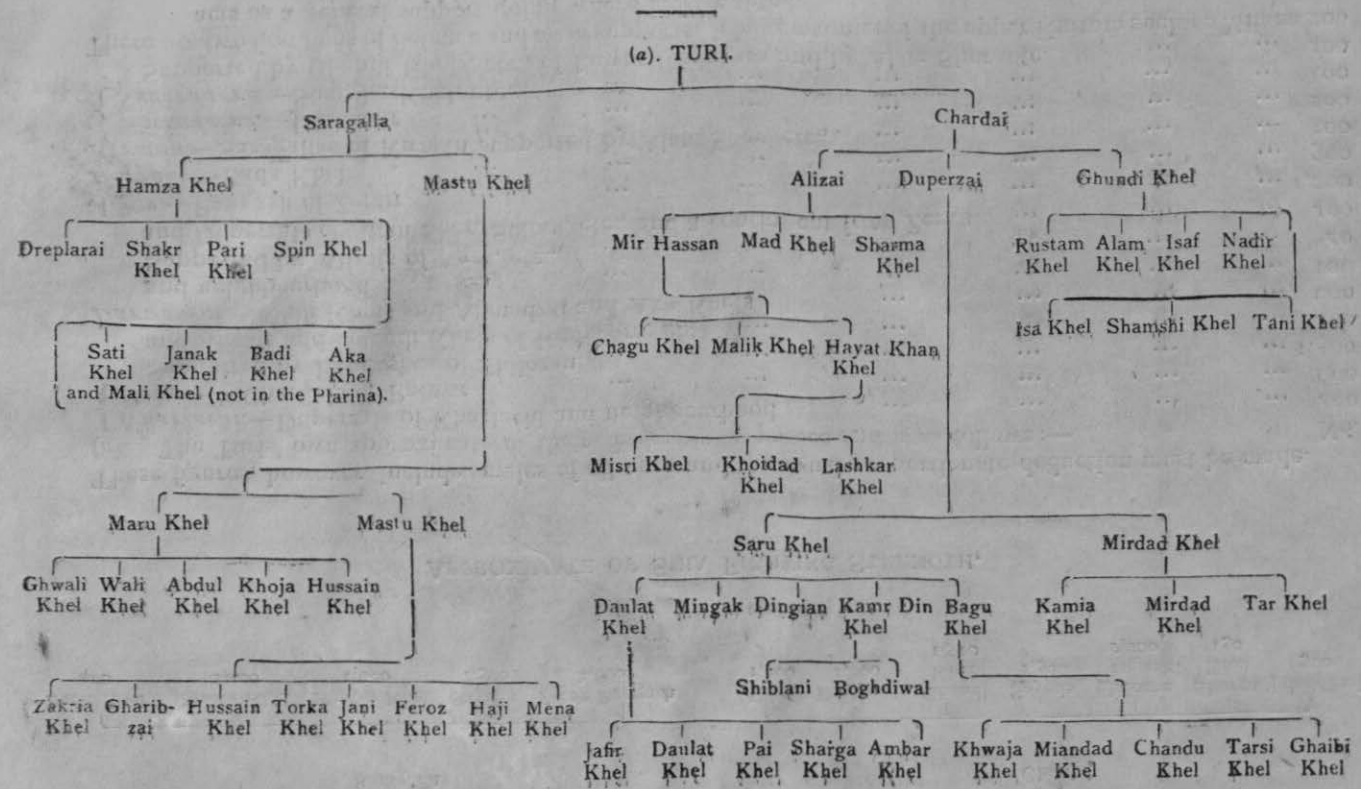


TABLE I.—(b). APPROXIMATE OF SHIA FIGHTING STRENGTH.

Saragalla					Chardai						
Bada Khel	Mastu Khel	Hamza Khel	Sayads	Zeran Bangash	Alizai	Duperzai	Ghundi Khel	Sayads	Shilozen Bangash	Sharga Khel	Jalandhari
400	1,400	1,600	1,500	1,800	1,200	1,800	1,500	1,500	2,200	150	300

APPROXIMATE OF SHIA FIGHTING STRENGTH.

These figures, however, include males of all ages and the usual proportionate deduction must be made.

(c). The Turis' own approximate of their lashkar is by passes and is as follows:—

	No.
{ <i>Kharlachi</i> .—Duperzais of Kharlachi and neighbourhood	400
{ <i>Paiwar</i> .—Chardais of Paiwar	600
Supported by Bangashes of Shilozan	1,500
and Alizais and Ghundi Khels of Rodghara, etc.	400
<i>Darwazgai</i> .—Malli Khels and Ahmadzai and Aka Khels and neighbourhood	600
Supported by Alizais of Agra, etc.,	100
and Duperzais of Alam Sher, Sultan, etc., and a contingent from Zeran	40
<i>Agam</i> .—Bangash of Zeran	400
<i>Boghahi</i> .—Bada Khel	1,200
<i>Kirman</i> .—Saragallas of Kirman supported by Alam Sher, etc.,	300
{ <i>Wichadaira</i> .—Jalandhar	300
{ <i>Shakrdarra</i> .—Sharga Khel, etc.	200
Supported by Ghundi Khels, etc., of Lower Rodghara and by Alam Sher, etc.	100
There are two first lines of defence and main supports. The remainder of the upper Kurram such as Milana	400
acts as a general support going where most wanted.	200

APPROXIMATE OF SHIA FIGHTING STRENGTH.

TABLE II.—TRANSBORDER TRIBES AND ALLOWANCES.

The figures in brackets show the amount of the allowances, and the fractions the share, which each section takes in cases when there is an unequal distribution between sections.

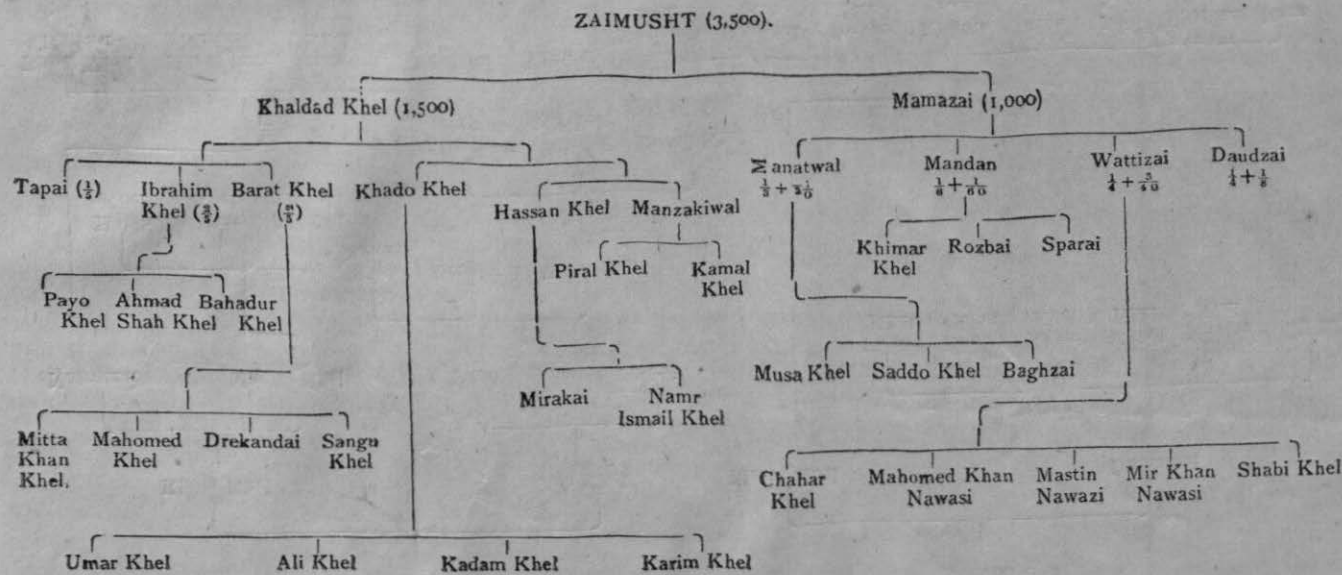
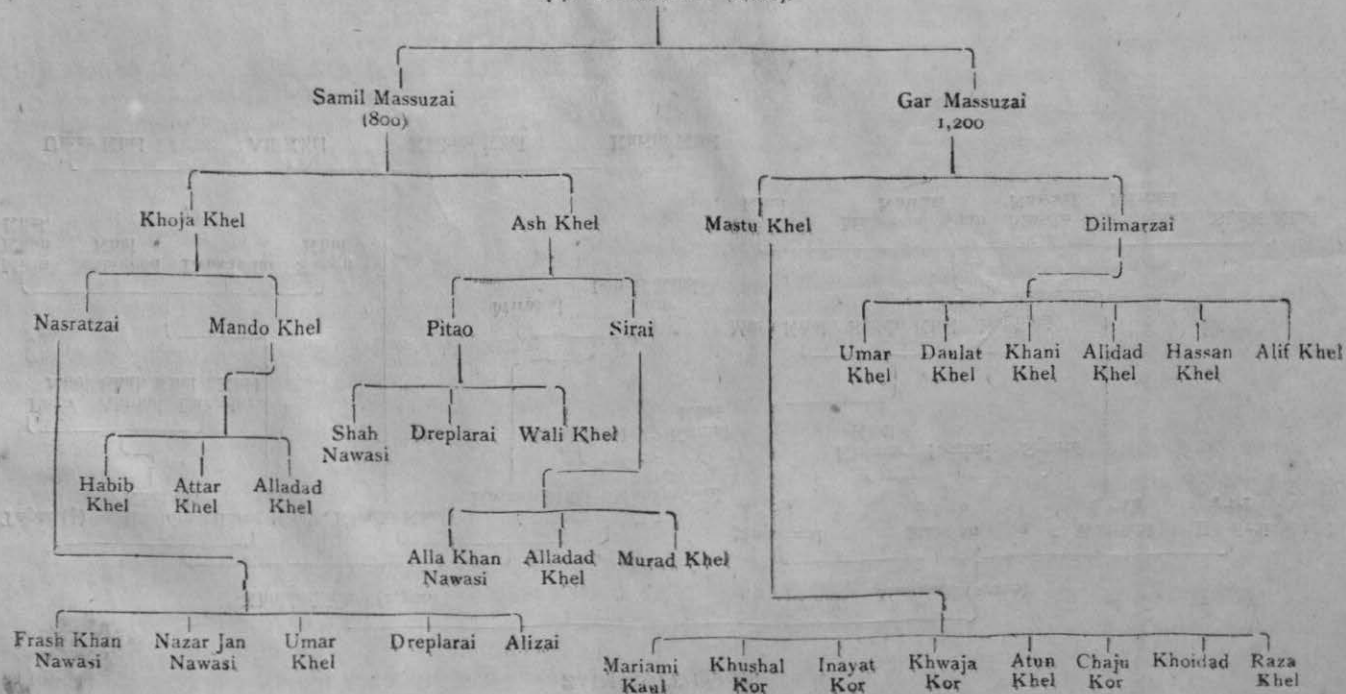


TABLE II.—TRANSBORDER TRIBES AND ALLOWANCES.

(b). MASSUZAI (2,000).

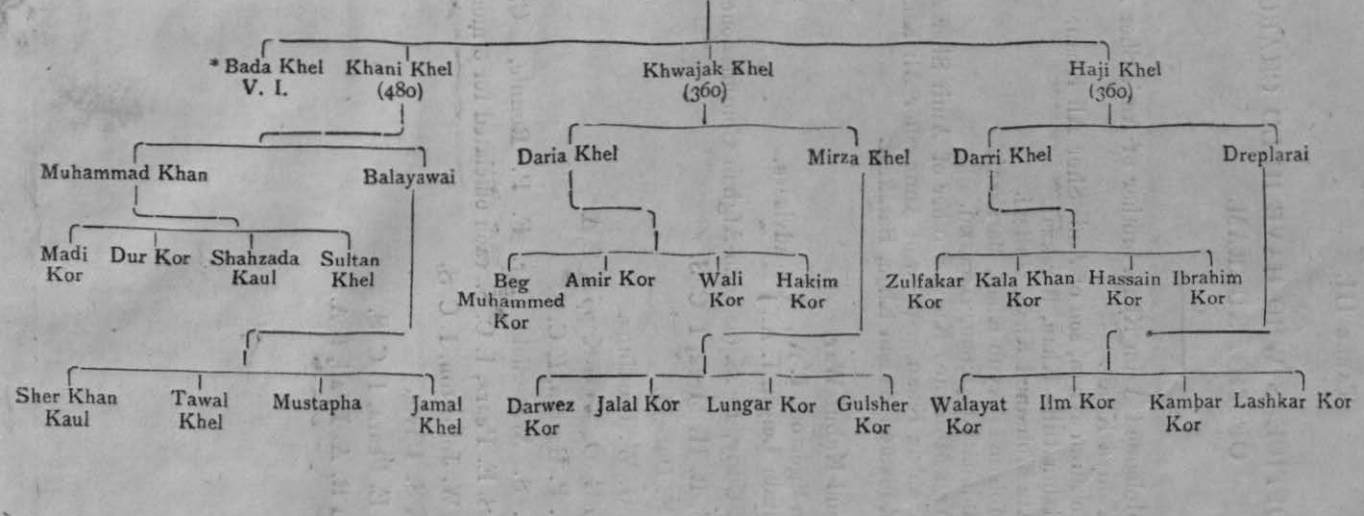


MASSUZAI.

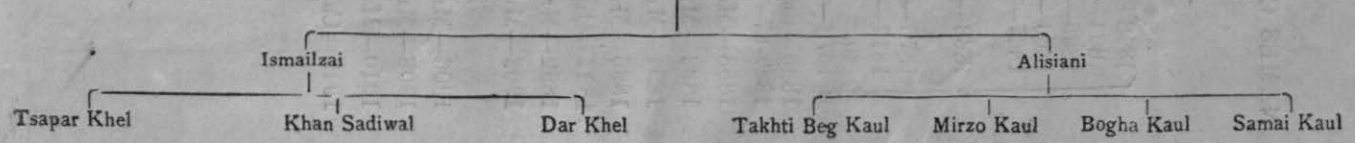
KURRAM AGENCY.

TABLE II.—TRANSBORDER TRIBES AND ALLOWANCES.

(c). PARA CHAMKANIS (1,200)



(d). ALISIANI. (No allowances).



* The Bada Khel have gone into Kurram, turned Shia and left the tribe.

NAMES OF OFFICERS WHO HAVE HELD CHARGE OF THE KURRAM.

TABLE III.

NAMES OF OFFICERS WHO HAVE HELD CHARGE
OF THE KURRAM.

- Under
Afghan
Government.
- 1848—S. Mohamed Azim Khan, brother of Amir Sher Ali Khan.
 - 1864—S. Yahya Khan.
 - 1865—S. Ibrahim Khan, son of Amir Sher Ali Khan.
 - 1866—S. Rahmatulla Khan, Barakzai.
 - 1867—S. Ata Mohamed Khan, Ghilzai.
 - S. Mohamed Ayub Khan, Barakzai.
 - 1868—S. Rahmatulla Khan, Barakzai.
 - S. Wali Mohamed Khan, brother of Amir Sher Ali Khan.
 - 1876—S. Shahbaz Khan, nephew of Amir Sher Ali Khan.
 - 1877—S. Mohamed Zaman Khan, Barakzai.
 - to
 - 1878—Second Kabul War.
- 1885—Captain Egerton, I. A., } as advisers.
 1886-87—Captain Leigh, I. A., }
- 1888—Mr. R. Udney, I.C.S. (as Indo-Afghan Commissioner).
 - 1892—Mr. W. R. H. Merk, I. C. S.
 - 1894—Mr. J. S. Donald.
 - 1896—Mr. C. G. W. Hastings.
 - 1897—Captain G. O. Ross-Koppel, I. A.
 - 1899—Mr. W. P. Barton, I. C. S.
 - 1902—Mr. S. S. Waterfield (Mr. F. P. Rennie, I. C. S., and
Mr. S. E. Pears, I. C. S., each officiated for 3 months).
 - 1906—Mr. F. W. Johnston, I. C. S.
 - 1908—Mr. W. S. Davis.
 - 1910—Mr. S. E. Pears, I. C. S.
 - 1912—Captain R. A. Lyall, I. A.

LEADING STATISTICS.

TABLE IV.—LEADING STATISTICS.*

DETAILS.		Figures for Kurram Valley.
1		2
Total square miles	1,278
Cultivated square miles	58·18
Culturable square miles	18·33
Irrigated square miles	53·84
Square miles under crops (average 1903-04 to 1911-12)	...	73·5
Annual rainfall April to March in inches (average April 1901 to March 1911).		23·16
Total number of inhabited towns and villages	169
Total population (estimated) in the valley proper	} 60,944
Including Independent Territory		
Rural population in the village proper	} 58,000
Including Independent Territory		
Urban population (of Parachinar)	2,364
(Of Kurram Militia posts except Parachinar)	580
Total population per square mile	48
Rural population per square mile	45
Hindus (estimated) in valley proper	2,946
Sikhs (estimated) in valley proper	688
Christians (estimated) in valley actual	11
Mohamadans (estimated)	57,304
	TOTAL	60,944
Estimated average annual land revenue (new assessment)	69,656
Average annual gross revenue (1901-02 to 1910-11)	56,536

*Figures are for 1911 except where otherwise stated.

DEVELOPMENT.

TABLE V.—DEVELOPMENT.

DETAILS		1894-95.	1904-05.	1911-12.
1		2	3	4
Population	...	Not available.	54,257	60,044
Cultivated acres	...	28,907	37,498	37,235
Irrigated acres	...	24,374	34,774	34,459
Do. (from Government works)
Assessed land revenue (excluding Malakana mill assessment and artisan's taxes) Rs.	...	59,851	88,000	68,288
Number of kine	15,873	17,082
" sheep and goats	...	Not available.	62,893	101,135
" camels.	3,161	8,612
Miles of metalled road	4
" unmetalled road	...	71	118	127
" Railway
Militia Staff.	...	948	1,475	1,407
Prisoners convicted	...	23	37	5
Civil Suits—	...	No. 661	426	252
" Value in	...	Rs. 27,432	23,115	20,527
Municipalities *	...	No.	1
" income in rupees	8,460
Dispensaries	...	No. 1	2	2
" patients	...	18,000	45,000	50,480 Outdoor 480 Indoor
Schools	...	4	7	11
" Scholars	...	100	225	526

*There is no Municipality in Kurram. Octroi is, however, levied in Parachinar.

TEMPERATURE RECORDED AT PARACHINAR.

TABLE VI.—TEMPERATURE RECORDED AT PARACHINAR.

Month.	Maximum thermometer.								Average highest temperature
	1905.	1906.	1907.	1908.	1909.	1910.	1911.	1912.	
1	2	3	4	5	6	7	8	9	10
January	57.6	63.2	64.8	61.0	48.8	59.2	50.8	57.8	57.9
February	46.4	54.2	62.4	64.2	62.4	63.6	60.6	63.2	59.6
March	57.8	64.6	64.4	73.6	70.4	65.8	64.9	71.9	66.7
April	82.2	72.8	75.8	80.8	75.0	80.6	78.0	81.0	78.3
May	90.6	89.4	92.8	86.8	91.4	93.4	96.9	92.2	91.7
June	96.6	96.0	88.6	97.8	96.6	96.0	98.4	98.8	96.1
July	98.0	90.6	94.6	98.4	94.2	86.2	95.4	98.0	94.4
August	95.0	93.6	91.0	93.8	88.8	87.6	93.9	89.8	91.7
September	89.0	86.0	86.4	81.6	86.8	89.2	91.8	83.4	86.8
October	80.2	83.0	82.4	81.6	62.6	81.6	82.6	82.4	79.5
November	75.0	70.4	76.4	72.2	81.2	73.0	67.2	...	73.6
December	60.4	63.2	70.8	64.8	61.8	64.6	57.9	...	63.4

TEMPERATURE RECORDED AT PARACHINAR.

TABLE VI—TEMPERATURE RECORDED AT PARACHINAR.

Month,	Minimum dry thermometer.								Average lowest temperature.	
	1905.	1906.	1907.	1908.	1909.	1910.	1911.	1912.		
1	2	3	4	5	6	7	8	9	10	
January	16.8	25.2	27.2	16.0	16.0	17.2	13.9	16.5
February	...	6.2	17.0	13.0	23.2	18.9	22.6	20.0	26.0	18.4
March	...	23.8	25.8	29.6	22.2	29.8	22.2	27.2	27.9	26.1
April	...	26.8	39.2	39.0	37.8	43.2	32.6	36.9	37.9	36.7
May	...	45.8	50.2	38.2	47.8	39.2	44.4	47.9	46.4	45.0
June	...	56.0	51.0	48.8	55.0	58.4	53.6	57.9	53.0	54.2
July	...	58.2	59.0	54.0	60.6	56.8	57.8	58.2	62.0	58.3
August	...	57.6	58.8	57.0	59.8	60.4	57.8	61.0	58.8	58.9
September	...	51.0	52.8	54.8	48.6	52.4	52.8	52.9	49.6	51.9
October	...	43.0	40.6	37.4	42.0	41.4	42.2	40.7	43.8	41.4
November	...	31.2	36.2	33.0	31.2	34.0	31.2	27.0	...	32.0
December	...	25.0	24.8	26.8	21.8	28.0	16.8	21.0	...	23.5

Table VII.—Monthly rainfall (in inches) at Head-quarters.

1	2	3	4	5	6	7	8	9	10	11	12	13	14	15	16	17
MONTHS.	AGRICULTURAL YEARS.															
	1896-97	1897-98	1898-99	1899-00	1900-01	1901-02	1902-03	1903-04	1904-05	1905-06	1906-07	1907-08	1908-09	1909-10	1910-11	1911-12
June	1'50	2'73	1'58	'56	'76	1'42	1'34	1'60	1'30	0'60	2'83	3'96	0'77	1'58	8'85	2'76
July	2'25	2'97	6'42	3'63	3'78	1'60	2'45	3'31	4'56	1'82	4'18	70	2'96	5'95	5'97	0'18
August	3'12	3'29	2'58	'99	2'86	2'21	1'24	1'88	2'65	2'42	6'55	5'01	3'64	2'29	3'27	4'65
September	3'79	'40	3'97	'53	2'23	2'88	'48	1'30	3'43	'92	1'61	1'22	2'93	0'42	0'46	5'76
October	'08	'03	'48	1'35	'64	2'42	'44	1'92	'06	'59	'24	0'30	2'13	0'03	1'73
November	2'81	'42	2'03	...	'29	'41	1'78	'41	'02	'20	0'74	1'42
December	1'10	'11	1'55	1'18	'04	1'26	3'07	2'74	'10	1'05	0'94	1'72	1'13
January	2'03	'49	'07	'82	1'41	'22	1'78	3'30	1'74	5'15	6'42	3'96
February	1'47	1'94	2'51	1'81	'54	'54	'20	'06	'36	5'63	5'03	1'30	1'92	1'60	1'28	2'27
March	3'35	5'94	6'09	3'66	5'59	4'09	3'23	5'14	4'33	2'03	4'42	2'88	2'43	2'84	10'45	1'49
April	6'68	1'38	'45	3'73	1'34	3'12	4'69	2'40	1'79	4'04	4'82	10'74	4'72	4'10	4'19	4'46
May	2'27	2'44	1'18	2'20	5'13	1'52	4'21	1'94	2'95	2'91	2'55	2'76	0'92	2'70	1'68	1'46

Table VII.—Monthly rainfall (in inches) of Head quarters.

1	AGRICULTURAL YEAR.									
	18	19	20	21	22	23	24	25	26	
MONTHS.	1912-13	1913-14	1914-15	1915-16	1916-17	1917-18	1918-19	1919-20	1920-21	
June										
July										
August										
September										
October										
November										
December										
January										
February										
March										
April										
May										

MONTHLY RAINFALL (IN INCHES) AT HEAD QUARTERS.

VIII—TRIBES AND CASTES (Protected Area).

TRIBES AND CASTES.

KURRAM AGENCY.

CASTE OR TRIBE.	Total numbers.			Sexes, 1901.		Strength by religions, 1901.			Proportion per mille of population.	
	1881.	1891.	1901.*	Males.	Females.	Hindus.	Sikhs.	Muhammadans.		
I	2	3	4	5	6	7	8	9	10	
Total population	54,244	29,721	24,523	2,237	532	51,475	1,000	
Hindus—	2,116	1,247	869	2,116	39	
Arora Hindus	1,029	1,129	800	2,116	36	
Kathri Hindus	187	118	60		3
Sikhs—	918	819	99		918		...	17
Jat Sikhs	479	431	48	...	918	...	9	
Kuka Sikhs	423	375	48				...	8
Khāthri Sikhs	16	13	3			
Muhammadans—	51,210	27,655	23,555	51,210	944	
Awan	260	235	25	51,210	5	
Kumhar	188	107	81				8	
Lohar	451	229	222				17	
Nai	923	507	416				8	
Paracha	459	241	218				808	
Pathans <i>vide detail</i>	43,821	23,678	20,143				88	
Sayad	4,795	2,498	2,297				3	
Sunar	141	65	76				3	
Tarkhan	172	95	77				...	
	54,244	29,721	24,523				2,116	918

Detail of Pathans--	43,821	23,678	20,143	808
Afridi	413	287	126	8
Alisherzai	371	225	146	7
Bangash	7,070	3,794	3,276	130
Chamkanni	2,251	1,193	1,058	41
Ghilzai	6,525	3,441	3,084	119
Hazara	420	283	143	8
Jaji	851	468	383	16
Khattak	522	445	77	43,821	9
Khostwal	1,261	694	507	23
Lasiani	506	293	213	9
Mamuzai	149	57	92	3
Mangal	3,498	1,949	1,549	65
Muqbil	1,011	535	476	19
Other Orakzai	2,617	1,310	1,307	48
Shinwari	164	99	65	3
Turi	14,116	7,452	6,664	261
Wazir	805	430	375	15
Yusafzai	247	183	64	5
Zaimusht	1,018	540	478	19
	43,821	23,678	20,143	808

The Estimated population at last Census (1911) was 60,944. No figures are available to show their distribution by caste.

TABLE IX.—ACRES UNDER CROPS FOR KURRAM VALLEY.

1	2	3	4	5	6	7	8	9	10	11	12	13	14
Year	Rice.	Wheat.	Barley.	Maize.	Other cereals.	Mung Mash.	Peas and other pulses.	Cotton	Fruits.	Fodder crops.	Other crops.	Total area cropped.	Area of crops failed.
04	13,901	13,665	1,334	4,358	3	4,288	2,081	5	400	1,911	55	42,001	181
4-05	12,821	15,082	1,786	5,688	3	4,462	2,563	36	395	3,318	56	46,210	1,549
5-06	13,120	13,902	1,139	5,994	552	4,859	2,091	65	387	1,863	280	44,252	726
6-07	13,735	16,043	2,121	5,675	431	6,218	2,210	43	416	2,710	212	48,446	1370
7-08	13,389	14,874	1,853	6,447	312	6,341	2,008	29	391	3,123	205	47,058	1,914
8-09	13,287	15,866	1,787	6,758	454	5,954	2,270	21	392	1,605	208	46,580	2,112
9-10	10,730	15,782	1,817	8,338	269	6,718	2,511	13	418	3,842	186	48,803	1,821
10-11	13,455	16,502	1,791	6,704	219	6,262	2,481	12	407	1,933	239	49,705	300
11-12	12,961	16,189	1,865	7,184	192	5,883	2,253	4	343	2,497	179	47,993	1,557
12-13													
13-14													
14-15													
15-16													
16-17													
17-18													
18-19													
19-20													
20-21													

ACRES UNDER CROPS FOR KURRAM VALLEY.

KURRAM AGENCY.

TABLE X.—RETAIL PRICES.

YEARS.	Wheat.		Barley.		Gram.		Maize.		Jowar.		Rice.		Firewood.		Salt.	
	S.	C.	S.	C.	S.	C.	S.	C.	S.	C.	S.	C.	Mds.	Seers	S.	C.
1	2	3	4	5	6	7	8	9	10	11	12	13	14	15	16	17
1894	16	13	32	11	...	4	2
1895	14	14	27	13	13	1	4	37
1896	14	14	23	11	9	2	10	...	4	28	14	1
1897	13	1	15	10	6	7	11	...	3	25	9	...
1898	20	0	24	9	10	5	30	18	4	6	11	...
1899	20	10	30	8	12	8	16	13	9	11	4	28
1900	14	9	18	13	8	2	17	5	9	4	4	6
1901	14	14	18	13	8	12	22	1	12	1	4	6
1902	14	4	25	10	9	11	17	12	7	8	4	30
1903	13	1	23	11	11	3	20	0	12	13	4	25
1904	16	0	27	13	15	1	17	12	12	9	4	38
1905	15	8	25	11	14	2	17	14	11	11	4	23
1906	14	0	20	1	10	8	16	4	10	13	4	20
1907	15	8	22	9	10	14	18	7	11	9	4	20
1908	12	13	18	2	8	8	16	4	8	12	4	8
1909	14	5	20	3	8	4	18	8	9	15	4	15
1910	16	8	23	5	9	14	22	13	9	14	4	20
1911	16	9	25	...	11	...	20	1	9	14	4	20
1912														
1913														
1914														
1915														
1916														
1917														
1918														
1919														
1920														
1921														

Table XIII.—Quarterly Composition and Distribution

HEAD QUARTERS

COMPOSITION.

TRIBES.	Infantry.										Mounted.					GRAND TOTAL.	
	Subadar-Major.	Subadars.	Jemadars.	Native Adjutants and Quarter Masters.	Havildars.	Naiks.	Sepoys, including Lance-Naiks.	Bugfers.	Post Muharris.	Total.	Resaldars.	Jemadars.	Dafadars.	Sowars.	Total.		
1	2	3	4	5	6	7	8	9	10	11	12	13	14	15	16	17	
<i>Turi—</i>																	
Mastu Khel	1	2	...	2	1	53	...	59	8	8	67	
Ghundi Khel	3	3	...	5	3	97	7	118	13	13	131	
Hamza Khel	2	1	9	105	...	117	...	1	11	7	13	130	
Duperzai	1	4	...	9	3	171	4	102	7	7	199	
Alizai	3	6	6	90	...	101	4	4	105	
Shargha Khel	1	1	...	2	...	15	...	10	19	
Buda Khel	4	...	34	...	38	1	1	39	
Shiah Bangash	1	4	...	8	10	259	3	285	1	6	7	292	
Suni do.	1	...	1	1	
															Total	983	
<i>Turi Hamsayas—</i>																	
Mangal	1	3	26	30	30	
Jaji	1	3	4	4	
Massozai	1	1	1	1	
Chamkanni	2	2	2	
Khuni Khel	6	6	6	
															Total	43	
Bangash Kohat District	1	2	3	1	8	7	190	2	...	214	214	
Khattak	1	1	...	1	3	3	
Afridi	...	1	1	4	51	57	57	
Orakzai	1	1	30	32	32	
Other Pathans	
Punjabi Mussalmans	5	5	5	
															Total	311	
Total	...	1	12	20	2	45	48	1,140	16	...	1,284	...	1	2	50	53	1,337

Return of the Kurram Militia corrected up to 1st October 1912.

PARACHINAR.

		DISTRIBUTION.																	
POSTS.		Infantry.												Mounted.		GRAND TOTAL.	REMARKS.		
		British Officer.	Subadars-Major.	Subadars.	Jemadars.	Native adjutants and Quarter Masters.	Havildars.	Naiks.	Sepoys including Lance Naiks.	Buglers.	Post Muharrirs.	Total.	Resaldars.	Jemadars.	Dafadars.			Sowars.	Total.
18	19	20	21	22	23	24	25	26	27	28	29	30	31	32	33	34	35	36	
Head-quarters	...	3	1	7	8	2	19	24	534	12	...	611	...	1	2	44	47	658	The corps is armed with guns R. M. L. 2'5...2 Carbines— Muzzle-loading artillery...38 Rifles-- Lee-Enfield Single- Loading...1,364 Martini-Henry Smooth-bore...60
Outposts—																			
Teri Mangal	1	1	15	17	17	
Kharlachi	1	2	1	46	50	50	
Lakkatiga	1	...	1	1	28	31	31	
Wuchadarra	1	...	1	1	17	20	20	
Sadda	1	2	...	3	2	92	100	100	
Sultankot	1	2	1	30	34	34	
Arawali	1	...	2	2	31	36	36	
Alizai	1	1	1	39	42	42	
Chapri	1	1	11	13	13	
Hasan Ali	1	...	1	1	18	21	21	
Ibrahimzai	1	...	2	1	36	40	40	
Shakardarra	2	1	15	18	18	
Naib Hakim—																			
Upper Kurram	13	13	13	
Lower "	1	10	11	2	...	2	...	13	
Tahsildar guard	23	23	23	
Deputation	...	1	1	1	
Sick	1	10	11	1	...	1	12	
Absent on leave	...	1	...	1	5	...	7	8	169	4	...	195	3	...	3	198	
Absent without leave	2	2	2	
Vaccinator	1	1	1	
Total	...	5	1	12	20	2	45	48	1,140	16	...	1,289	...	1	2	50	53	1,342	
Short of strength	2	...	3	...	60	65	65	
Sanctioned strength	...	5	1	12	22	2	48	48	1,200	16	...	1,354	...	1	2	50	53	1,407	

HOLDERS OF MONTHLY MAWAJIBS AND GRANTS.

TABLE XIV—HOLDERS OF MONTHLY MOWAJIBS AND GRANTS.

Rs.	
60.	Hanif Jan, Sayad of Mastu Khels of Ahmadzai
50.	Sarwar Khan, Jafir Khel Duperzai of Alamsher.
40.	Mir Akbar Mian (dead), Sayad Tirahi of Shakrdarra.
30.	Mohamed Akbar, Syad of Hamza Khels of Gram.
30.	Pahlwan Shah, Sayad of Ghundi Khels of Mahura.
25.	Shahjehan Khan, Bangash of Shillozan.
25.	Mohamad Ismail, Khoidad Khel Alizai of Kunj Alizai.
20.	Hussain Ali, Alam Khel Ghundi Khel of Peiwar.
20.	Rahm Khan, Tarka Khel Mastu Khel of Kirman.
20.	Mohamad Ali Khan, Feroz Khel Mastu Khel of Sadarra.
20.	Sadr-i-Azam, Satia Khel Hamza Khel of Baliamin. (as Guardian for Nasrulla Khan).
15.	Kambar Ali, Misri Khel Alizai of Peiwar.
15.	Sharbat Ali Khan, Bada Khel, of Boghaki.
10.	Ghulam Haidar, Nadir Khel Ghundi Khel of Samir.
10.	Akbar Ali, Jafir Khel Duperzai of Alamsher.
10.	Kambar Ali, Kamia Khel Duperzai of Shingak.
10.	Akbar Ali, Mian Dad Khel Duperzai of Sultan.
10.	Kazi Mir Abdulla, Sayad of Shalozan.
10.	Sher Ali, Bangash of Shalozan.
10.	Ambal Khan, Alisherzai Tatang Khan, of Satin.
5.	Mir Afzal, Mirdad Khel Duperzai of Shingak.
5.	Mahomed Nazir, Bangash (Sunni) of Ghamkot.
5.	Nur Hassam Satia Khel Hamza Khel of Inzari.
5.	Mahomed Raza, Sayad of Hamza Khel Kirman.
5.	Mir Qasim, Sayad of Duperzai Kharlachi.
5.	Miro Mian, Sayad of Mastu Khel Ahmadzai.

POLITICAL MOWAJIBS.

20.	Hamid Khan Wattizai of Manduri.
15.	Mohamad Amir, Hassozai.
10.	Mulla Abdul Hamid, Massozai.

JAGIRDARS.

200	Per annum	Akbar Ali of Sultan.
100.	"	Mir Mad Khan of Sadda.
100.	"	Qurban Ali of Jalamai.
100.	"	Abdulla Khan of Baliamin.

