

Balasore

K34(li)

16998

K 34 (li) i

1915

**WEST PAKISTAN CIVIL SECRETARIAT
LIBRARY COPY**

(To be returned to the Library when done with)

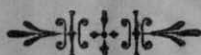
5

BALASORE

K 34 (L)

District Gazetteer.

Statistics, 1900-1901 to 1910-11.



Patna City:

PRINTED AT THE DARBAR PRESS,
FOR THE BIHAR AND ORISSA GOVERNMENT PRESS.

1915.

(Price—In India, annas 8; in England, 9d.)

REVISED

THE HISTORY OF

THE HISTORY OF

1784

1784

TABLE I—MONTHLY AND ANNUAL AVERAGE RAINFALL.

| Rain registering stations. | Jan. | Feb. | March. | April. | May. | June. | July. | August. | Sept. | October. | Nov. | Dec. | Total. |
|----------------------------|------|------|--------|--------|------|-------|-------|---------|-------|----------|------|------|--------|
| 1 | 2 | 3 | 4 | 5 | 6 | 7 | 8 | 9 | 10 | 11 | 12 | 13 | 14 |
| Akhuapada ... | ... | 1.58 | 0.12 | 8.10 | 8.40 | 4.29 | 12.98 | 13.32 | 7.55 | 4.16 | 5.30 | ... | 60.70 |
| Chandbali ... | ... | 1.28 | 3.62 | 0.42 | 2.97 | 6.17 | 10.22 | 7.34 | 6.55 | 4.77 | 4.00 | ... | 47.24 |
| Bhadrak ... | 0.15 | 2.05 | 0.05 | 2.78 | 4.26 | 6.56 | 10.84 | 18.19 | 6.29 | 9.40 | 5.33 | ... | 65.90 |
| Soro ... | ... | 2.20 | 2.28 | 4.35 | 2.50 | 5.75 | 12.04 | 11.00 | 8.17 | 6.20 | 3.20 | ... | 57.69 |
| Balasore ... | ... | 3.79 | 5.86 | 3.87 | 2.44 | 3.15 | 6.00 | 10.95 | 9.66 | 3.92 | 4.74 | ... | 54.88 |
| Jellasore ... | ... | 3.00 | 4.61 | 0.92 | 3.68 | 8.61 | 13.11 | 11.66 | 6.64 | 5.64 | 5.52 | ... | 63.39 |
| Baliapal ... | ... | 3.68 | 5.64 | 1.10 | 3.76 | 6.37 | 9.10 | 10.47 | 6.51 | 6.81 | 3.02 | ... | 56.46 |
| Iram (Basudebpur ... | ... | 1.29 | 0.70 | 3.20 | 4.42 | 4.02 | 11.75 | 19.54 | 3.91 | 6.52 | ... | ... | 55.85 |
| Tudigadia ... | ... | 3.02 | 1.85 | 0.85 | 3.42 | 6.99 | 14.56 | 10.40 | 10.52 | 8.71 | ... | ... | 60.32 |
| Banuth ... | 0.45 | 4.40 | 0.23 | 3.13 | 2.00 | 5.44 | 12.69 | 14.71 | 9.24 | 1.95 | 2.66 | ... | 56.90 |

TABLE II.—AREA AND POPULATION.
(Compiled from Imperial Census Table I and Provincial Table I of 1911.)

| SUB-DIVISION AND THANA. | Area in square miles. | NUMBER OF | | POPULATION IN 1911. | | | Urban. | Rural. | Number of occupied houses. | Number of persons per square mile. | TOTAL POPULATION AT PREVIOUS CENSUSES. | | | Percentage of variation 1901-1911. |
|-----------------------------------|--------------------------------|-----------|----------------|---------------------|---------|---------|--------|-----------|-------------------------------------|---|---|---------|-----------|--|
| | | Towns. | Villa- ges. | Total. | Male. | Female. | | | | | 1881. | 1891. | 1901. | |
| 1 | 2 | 3 | 4 | 5 | 6 | 7 | 8 | 9 | 10 | 11 | 12 | 13 | 14 | 15 |
| DISTRICT TOTAL | 2,085 | 2 | 3,565 | 1,055,568 | 504,615 | 550,953 | 39,940 | 1,015,628 | 212,204 | 506 | 945,280 | 994,675 | 1,073,642 | +1.68 |
| <i>Sadar Sub Division ...</i> | 1,155 | 1 | 2,264 | 594,936 | 293,282 | 301,654 | 21,362 | 573,574 | 117,805 | 515 | 519,707 | 545,893 | 592,544 | +0.40 |
| Jellasore ... | 134 | ... | 179 | 61,866 | 30,918 | 30,948 | ... | 61,866 | 12,447 | 462 | 55,102 | 55,344 | 59,721 | +3.59 |
| Baliapal ... | 207 | ... | 464 | 104,522 | 53,230 | 51,292 | ... | 104,522 | 20,154 | 505 | 88,226 | 92,791 | 100,839 | +3.65 |
| Basta ... | 185 | ... | 381 | 80,298 | 40,541 | 39,757 | ... | 80,298 | 15,886 | 434 | 71,186 | 74,186 | 80,127 | +0.21 |
| Balasure ... | 227 | 1 | 414 | 121,686 | 60,987 | 60,649 | 21,362 | 100,274 | 24,963 | 536 | 107,685 | 112,570 | 122,594 | -0.78 |
| Soro ... | 402 | ... | 826 | 226,614 | 107,606 | 119,008 | ... | 226,614 | 44,355 | 564 | 197,508 | 212,002 | 229,263 | -1.16 |
| <i>Bhadrak Sub Division</i> | 930 | 1 | 1,301 | 460,632 | 211,333 | 249,299 | 18,578 | 442,054 | 94,399 | 495 | 425,573 | 447,782 | 481,098 | -4.25 |
| Bhadrak ... | 292 | 1 | 454 | 186,353 | 83,927 | 102,426 | 18,578 | 167,775 | 38,956 | 638 | 169,972 | 177,496 | 193,410 | -3.65 |
| Basudebpur ... | 192 | ... | 228 | 78,222 | 35,875 | 42,347 | ... | 78,222 | 15,226 | 407 | 71,354 | 74,222 | 83,129 | -5.90 |
| Dhamnagar ... | 283 | ... | 371 | 134,623 | 60,878 | 73,745 | ... | 134,623 | 28,016 | 578 | 132,321 | 138,301 | 138,663 | -2.91 |
| Chandbali ... | 213 | ... | 248 | 61,434 | 30,653 | 30,781 | ... | 61,434 | 12,201 | 288 | 51,926 | 57,763 | 65,896 | -6.77 |




TABLE III—POPULATION OF TOWNS.
(Compiled from Imperial Census Table IV of 1911).

| TOWNS. | TOTAL POPULATION. | | | | | MALES. | | | | | FEMALES. | | | | |
|--------------|-------------------|--------|--------|--------|--------|--------|--------|--------|--------|--------|----------|-------|--------|-------|--------|
| | 1872 | 1881 | 1891 | 1901 | 1911 | 1872 | 1881 | 1891 | 1901 | 1911 | 1872 | 1881 | 1891 | 1901 | 1911 |
| 1 | 2 | 3 | 4 | 5 | 6 | 7 | 8 | 9 | 10 | 11 | 12 | 13 | 14 | 15 | 16 |
| Balasure ... | 18,263 | 20,265 | 20,775 | 20,880 | 21,362 | 9,029 | 10,282 | 10,550 | 10,886 | 11,223 | 9,234 | 9,983 | 10,225 | 9,994 | 10,139 |
| Bhadrak ... | ... | ... | ... | 18,518 | 18,578 | ... | ... | ... | 8,749 | 8,632 | ... | ... | ... | 9,769 | 9,946 |


TABLE IV.—RELIGION IN 1911.
(Compiled from Census Provincial Table II of 1911.)

| SUBDIVISION AND THANA. | Police Station. | RELIGION. | | | | | |
|-------------------------|-----------------|-----------|-----------|-----------|---------|------------|---------|
| | | Total. | Hindu. | Musalman. | Animist | Christian. | Others. |
| 1 | 2 | 3 | 4 | 5 | 6 | 7 | 8 |
| DISTRICT TOTAL ... | ... | 1,055,568 | 1,014,289 | 30,974 | 8,763 | 1,458 | 79 |
| Bhadrak Subdivision ... | ... | 460,632 | 445,131 | 15,397 | ... | 104 | ... |
| Dhamnagar ... | ... | 134,623 | 132,089 | 2,532 | ... | 2 | ... |

TABLE IV.—RELIGION IN 1911.

(Compiled from Census Provincial Table II of 1911.)—concluded.

| SUBDIVISION AND THANA. | Police Station. | R E L I G I O N. | | | | | |
|------------------------|--------------------|------------------|---------|-----------|----------|------------|---------|
| | | Total. | Hindu. | Musalman. | Animist. | Christian. | Others. |
| 1 | 2 | 3 | 4 | 5 | 6 | 7 | 8 |
| | Dhamnagar ... | 90,121 | 87,682 | 2,439 | ... | ... | ... |
| | Bhandaripukhri ... | 44,502 | 44,407 | 93 | ... | 2 | ... |
| Bhadrak ... | ... | 186,353 | 175,591 | 10,716 | ... | 46 | ... |
| | Bhadrak ... | 149,409 | 133,569 | 9,794 | ... | 46 | ... |
| | Bonth ... | 42,944 | 42,022 | 922 | ... | ... | ... |
| Basudebpar ... | ... | 78,222 | 76,872 | 1,350 | ... | ... | ... |
| Chandbali ... | ... | 61,434 | 60,579 | 799 | ... | 56 | ... |
| Sadar Subdivision ... | ... | 594,936 | 569,158 | 15,577 | 8,768 | 1,354 | 79 |
| Soro ... | ... | 226,614 | 223,512 | 3,094 | ... | 8 | ... |
| | Soro ... | 87,891 | 86,444 | 1,443 | ... | 4 | ... |
| | Anantpur ... | 37,229 | 36,724 | 505 | ... | ... | ... |
| | Similia ... | 45,191 | 44,526 | 665 | ... | ... | ... |
| | Khaira ... | 56,803 | 55,818 | 481 | ... | 4 | ... |



| | | | | | | | | |
|-----------|------------|-----|---------|---------|-------|-------|-----|-----|
| Balasore | ... | ... | 121,636 | 113,489 | 6,525 | 694 | 861 | 67 |
| | Balasore | ... | 89,826 | 82,767 | 5,757 | 375 | 860 | 67 |
| | Remna | ... | 31,810 | 30,722 | 768 | 319 | 1 | ... |
| Jellasore | ... | ... | 61,866 | 54,104 | 762 | 6,666 | 334 | ... |
| | Jellasore | ... | 43,021 | 35,493 | 581 | 6,613 | 334 | ... |
| | Nampo | ... | 18,845 | 18,611 | 181 | 53 | ... | ... |
| Baliapal | ... | ... | 104,522 | 102,146 | 2,349 | 17 | ... | 10 |
| | Bhograi | ... | 43,265 | 41,076 | 1,176 | 13 | ... | ... |
| | Baliapal | ... | 48,814 | 47,834 | 908 | 2 | ... | 10 |
| | Panchapali | ... | 13,443 | 13,236 | 205 | 2 | ... | ... |
| Basta | ... | ... | 80,298 | 75,907 | 2,847 | 1,391 | 151 | 2 |
| | Basta | ... | 50,885 | 48,079 | 1,951 | 852 | 1 | 2 |
| | Rajghat | ... | 12,531 | 12,211 | 59 | 311 | ... | ... |
| | Singla | ... | 16,832 | 15,617 | 837 | 228 | 150 | ... |

TABLE V—CASTE, TRIBE OR RACE.

(Compiled from the Compilation Register for Census Imperial Table XIII of 1911.)

| Caste, Tribe or Race numbering more than 25,000. | NAME OF THANA. | | | | | | | | | |
|--|----------------|-----------------|----------------|--------|--------|----------|------------------|-----------------|-----------|----------|
| | Bala- sore. | Jella- sore. | Balia- pal. | Basta. | Sero. | Bhadrak. | Basu- debpur. | Dham- nagar. | Chandbali | Total. |
| 1 | 2 | 3 | 4 | 5 | 6 | 7 | 8 | 9 | 10 | 11 |
| HINDU.— | | | | | | | | | | |
| Brahman | 12,885 | 2109 | 4,193 | 2,725 | 32,428 | 24,564 | 11,369 | 19,816 | 4,509 | 1,14,598 |
| Goura | 6,292 | 1,060 | 2,784 | 1,647 | 17,464 | 14,571 | 8,658 | 10,399 | 7,529 | 70,404 |
| Gokha | 3,921 | 204 | 6,88 | 1,749 | 7,581 | 5,158 | 4,426 | 3,872 | 3,130 | 30,728 |
| Gola | 7,396 | 1258 | 2,725 | 7,686 | 5,409 | 3,639 | ... | 12 | 3 | 28,128 |

| | | | | | | | | | | | | | |
|--------------------|-----|-----|-----|--------|--------|--------|--------|--------|--------|--------|--------|--------|----------|
| Teli & Tili ... | ... | ... | ... | 4,102 | 4,732 | 6,744 | 4,351 | 10,700 | 7,065 | 3,442 | 4573 | 2,667 | 48,835 |
| Tanti & Tatwa ... | ... | ... | ... | 5,818 | 3085 | 3,527 | 2,825 | 14,777 | 10,371 | 3,888 | 6,117 | 1,600 | 52,008 |
| Raja ... | ... | ... | ... | 542 | 14,047 | 25,789 | 7,582 | 473 | ... | 1 | 1 | 1 | 48,436 |
| Pan (Panika) ... | ... | ... | ... | 4,175 | 187 | 11 | 1,563 | 14,556 | 19,825 | 3,880 | 13,257 | 1,621 | 59,075 |
| Khandait ... | ... | ... | ... | 24,408 | 1,542 | 7,921 | 12,327 | 54,484 | 39,344 | 20,074 | 27,582 | 19,483 | 207,760 |
| Kandra (Kadma) ... | ... | ... | ... | 7492 | 3641 | 5,508 | 7,528 | 2,988 | 2,689 | 1,267 | 1,546 | 3,562 | 2,36,221 |

TABLE VI.—VITAL STATISTICS.

(Compiled from the Sanitary Commissioner's Annual Reports).

| YEAR. | Popula- tion under Registra- tion. | BIRTHS. | | DEATHS. | | DEATHS PER 1,000 FROM— | | | | | | | |
|----------------------|--|---------|--------------------|---------|--------------------|------------------------|----------|----------------|--------|-------------------------------|------------------------------------|--------|----------------------|
| | | Number. | Ratio per 1,000 | Number. | Ratio per 1,000 | Plague. | Cholera. | Small- pox. | Fever. | Dysentery and Diarrhoea | Respi- ratory dis- eases. | Injury | All other causes. |
| 1 | 2 | 3 | 4 | 5 | 6 | 7 | 8 | 9 | 10 | 11 | 12 | 13 | 14 |
| 1901 | 1,071,197 | 41,119 | 38.38 | 38,652 | 36.08 | .002 | 5.76 | 1.49 | 14.33 | 2.38 | ... | .54 | 11.55 |
| 1902 | 1,071,197 | 41,604 | 38.83 | 33,818 | 31.57 | .0009 | 2.41 | 1.81 | 12.75 | 1.75 | ... | .54 | 12.27 |
| 1903 | 1,071,197 | 43,101 | 40.23 | 39,635 | 37.00 | ... | 4.53 | .35 | 14.34 | 1.98 | .001 | .56 | 15.26 |
| 1904 | 1,071,197 | 40,314 | 37.63 | 33,919 | 31.66 | ... | 3.84 | .18 | 12.29 | 1.69 | .005 | .52 | 13.11 |
| 1905 | 1,071,197 | 42,771 | 39.92 | 33,767 | 36.19 | .001 | 3.50 | .10 | 14.41 | 1.74 | .003 | .48 | 15.93 |
| 1906 | 1,071,197 | 40,907 | 38.18 | 42,461 | 39.63 | .0009 | 5.25 | .83 | 14.95 | 2.10 | .005 | .58 | 15.90 |
| 1907 | 1,071,197 | 42,037 | 39.24 | 46,021 | 42.96 | .0009 | 10.29 | 1.06 | 13.07 | 1.89 | .0009 | .53 | 16.08 |
| 1908 | 1,071,197 | 36,080 | 33.68 | 72,242 | 67.44 | ... | 26.20 | .86 | 15.79 | 2.65 | .01 | .60 | 21.30 |
| 1909 | 1,071,197 | 34,634 | 32.33 | 27,605 | 25.77 | ... | .34 | .70 | 10.16 | 1.25 | ... | .56 | 12.72 |
| 1910 | 1,071,197 | 44,209 | 41.27 | 31,599 | 29.49 | .0009 | 1.20 | .30 | 9.94 | 1.31 | .005 | .52 | 16.11 |
| Average 1901-1910 | ... | 40677.6 | 37.969 | 40471.9 | 37.779 | .00066 | 6.332 | .768 | 13.203 | 1.869 | .00299 | .543 | 15.023 |
| 1911 | 1,055,568 | 40,570 | 38.43 | 29,953 | 28.37 | ... | 1.24 | .34 | 10.06 | 1.41 | .001 | .52 | 14.78 |

TABLE VII.—PART I.—DENSITY, WATER-SUPPLY AND CROPS.

(Compiled from Subsidiary Table I of Chapter 1 of the Census Report of 1911.)

| Mean density per square mile in 1911. | PERCENTAGE OF TOTAL AREA. | | PERCENTAGE OF CULTIVABLE AREA OF | | Percentage of gross cultivated area which is irrigated. | Normal Rainfall. | PERCENTAGE OF GROSS CULTIVATED AREA UNDER | | | |
|---------------------------------------|---------------------------|-----------------|----------------------------------|-----------------|---|------------------|---|--------|---------------------------|--------------|
| | Cultivable. | Net cultivated. | Net Cultivated. | Double cropped. | | | Rice. | Maize. | Other cereals and pulses. | Other crops. |
| 1 | 2 | 3 | 4 | 5 | 6 | 7 | 8* | 9 | 10 | 11 |
| 506 | 77.6 | 69.1 | 89.2 | 0.8 | 12.9 | 60.79 | 89.4 | ... | 1.8 | 8.8 |

TABLE VII.—PART II.—AGRICULTURAL STATISTICS OF 1911-12.

| | |
|------------------------------------|-----------|
| | 1911-12. |
| Total area in acres | 1,332,621 |
| Forests | ... |
| Not available for cultivation | 300,000 |
| Culturable waste other than fallow | 55,900 |
| Current fallow | 82,521 |
| Net area cropped during the year | 894,200 |

| NAME OF CROP. | Normal Acres. | 1911-12 Acres. | NAME OF CROP. | Normal Acres. | 1911-12 Acres. |
|----------------------------------|---------------|----------------|----------------|---------------|----------------|
| 1 | 2 | 3 | 1 | 2 | 3 |
| | | | <i>Fibres.</i> | | |
| Area cropped more than once | 9,000 | 8,000 | Cotton | 300 | 300 |
| Net area cropped during the year | 9,26,200 | 894,200 | Jute | 4,300 | 2,200 |
| | | | Others | 400 | ... |

TABLE VII.—PART II.—AGRICULTURAL STATISTICS OF 1911-12.—*Concluded.*

| NAME OF CROP. | Normal Acres. | 1911-12 Acres. | NAME OF CROP. | Normal Acres. | 1911-12 Acres. |
|---------------------------------------|---------------|----------------|------------------------------------|---------------|----------------|
| 1 | 2 | 3 | 1 | 2 | 3 |
| <i>Cereals and pulses.</i> | | | <i>Dyes.</i> | | |
| Rice | 808,300 | 805,600 | Indigo | ... | ... |
| Wheat | ... | ... | Others | 400 | ... |
| Barley | ... | ... | <i>Drugs and narcotics.</i> | | |
| Cholum or Jowar (millet) | ... | ... | Opium | ... | ... |
| Cumbu or Bajra (millet) | ... | ... | Coffee | ... | ... |
| Ragi or Mandua | ... | ... | Tea | ... | ... |
| Maize | ... | ... | Tobacco | 100 | 100 |
| Gram (pulse) | ... | ... | Cinchona | ... | ... |
| Other food-grains including pulses... | 44,000 | 17,500 | Indian hemp | ... | ... |
| <i>Oil seeds.</i> | | | Others | ... | ... |
| Linseed | 100 | ... | <i>Fodder crops</i> | | |
| Til or gingelly | 2,100 | 2,100 | ... | ... | ... |
| Rape and mustard | 7,000 | 6,900 | <i>Orchards and garden produce</i> | | |
| Others | 2,400 | 2,400 | ... | 50,000 | 50,000 |
| Condiments and Spices | 100 | 100 | <i>Miscellaneous crops.</i> | | |
| <i>Sugar.</i> | | | Food | 6,300 | 6,300 |
| Sugarcane | 2,000 | 2,100 | Non-food | 6,400 | 6,600 |
| Others | ... | ... | | | |

TABLE VIII.—PRICE IN SEERS PER RUPEE.
(Compiled from information supplied by the District Officer).
Figures relate to Head Quarters station only.

| PARTICULARS. | DURING THE LAST FORTNIGHT OF MARCH. | | | | | | | | | | | | | | | | | | | | | | | |
|---------------|-------------------------------------|-----|-------|-----|-------|-----|-------|-----|-------|-----|-------|-----|-------|-----|-------|-----|-------|-----|-------|-----|-------|-----|-------|-----|
| | 1901. | | 1902. | | 1903. | | 1904. | | 1905. | | 1906. | | 1907. | | 1908. | | 1909. | | 1910. | | 1911. | | 1912. | |
| | Srs. | Ch. | Srs. | Ch. | Srs. | Ch. | Srs. | Ch. | Srs. | Ch. | Srs. | Ch. | Srs. | Ch. | Srs. | Ch. | Srs. | Ch. | Srs. | Ch. | Srs. | Ch. | Srs. | Ch. |
| Wheat | 12 | 0 | 14 | 0 | ... | ... | 11 | 6 | 13 | 0 | 11 | 0 | 13 | 0 | 7 | 0 | 7 | 2 | 8 | 8 | 12 | 0 | 10 | 0 |
| Rice (common) | 13 | 8 | 14 | 8 | 17 | 0 | 18 | 8 | 17 | 0 | 12 | 0 | 9 | 8 | 8 | 4 | 11 | 12 | 15 | 8 | 15 | 0 | 11 | 8 |
| Gram | 11 | 0 | 15 | 0 | 14 | 0 | 16 | 0 | 13 | 0 | 10 | 2 | 10 | 0 | 7 | 8 | 10 | 12 | 13 | 0 | 13 | 0 | 12 | 0 |
| Salt | 10 | 8 | 11 | 4 | 11 | 8 | 13 | 0 | 13 | 0 | 14 | 0 | 16 | 0 | 20 | 8 | 21 | 0 | 21 | 4 | 20 | 0 | 20 | 0 |

TABLE IX.—DAILY WAGES.
(Compiled from the report on the wages census taken in April 1911.)

| UNSKILLED LABOUR. | | | | | | | | PLOUGHMAN. | | | | | | | | | | | | | | | | | | | | | | | | | | | | | | | | |
|-------------------|----|-----|----|--------|----|---------|----|-------------|------------|----------|---------|-----|-----------|-----|-----------|-----|----|-----|----|-----|----|-----|----|-----|----|----|----|----|---|---|---|---|----|---|---|---|---|----|---|---|
| Cash in annas. | | | | Grain. | | | | Blacksmith. | Carpenter. | Gharami. | By day. | | | | By month. | | | | | | | | | | | | | | | | | | | | | | | | | |
| | | | | Value. | | Weight. | | | | | By day. | | By month. | | | | | | | | | | | | | | | | | | | | | | | | | | | |
| As. | p. | As. | p. | As. | p. | As. | p. | Sr. | ch. | Sr. | ch. | As. | p. | As. | p. | As. | p. | As. | p. | As. | p. | As. | p. | Rs. | a. | R. | a. | | | | | | | | | | | | | |
| 2 | 0 | to | 2 | 6 | 2 | 3 | to | 0 | 0 | 3 | 8 | to | 0 | 0 | 0 | 0 | 0 | to | 0 | 0 | 4 | 0 | to | 4 | 6 | 2 | 6 | to | 3 | 6 | 2 | 6 | to | 3 | 0 | 3 | 8 | to | 7 | 8 |

TABLE X—CRIMINAL JUSTICE.

| OFFENCE. | PERSONS CONVICTED OR BOUND OVER IN | | | | | | | | | | |
|---|------------------------------------|-------|-------|-------|-------|-------|-------|-------|-------|-------|-------|
| | 1901. | 1902. | 1903. | 1904. | 1905. | 1906. | 1907. | 1908. | 1909. | 1910. | 1911. |
| Offences against public tranquility ... | 24 | 51 | 18 | 90 | 67 | 83 | 39 | 17 | 8 | 11 | 29 |
| Murder ... | ... | 2 | 1 | 2 | ... | 2 | 1 | ... | 1 | 6 | 2 |
| Culpable homicide ... | ... | 8 | 1 | 2 | 2 | 2 | 1 | 3 | ... | 5 | 5 |
| Rape ... | ... | ... | ... | ... | ... | ... | ... | ... | ... | ... | ... |
| Grievous hurt ... | 4 | 3 | 8 | 15 | ... | 3 | 4 | 7 | 6 | 11 | 2 |
| Hurt, Criminal force and assault ... | 151 | 118 | 94 | 141 | 112 | 109 | 141 | 99 | 98 | 59 | 83 |
| Dacoity ... | 3 | ... | 3 | 16 | ... | ... | ... | 20 | 1 | 5 | ... |
| Robbery ... | 2 | ... | ... | 7 | 1 | ... | ... | 2 | ... | ... | 5 |
| Cattle theft ... | 27 | 29 | 40 | 21 | 24 | 32 | 24 | 42 | 15 | 11 | 12 |
| Other thefts ... | 283 | 267 | 282 | 206 | 234 | 350 | 296 | 407 | 254 | 183 | 159 |
| Other offences under the I. P. C. ... | 300 | 307 | 385 | 547 | 294 | 309 | 860 | 366 | 852 | 290 | 246 |
| Bad Livelihood ... | 24 | 31 | 24 | 26 | 24 | 11 | 71 | 47 | 106 | 85 | 35 |
| Keeping the peace ... | 16 | 1 | 17 | 3 | 3 | 76 | 7 | 5 | 35 | 5 | 8 |
| Salt Law ... | 127 | 84 | 34 | 3 | 2 | ... | 2 | 35 | 11 | ... | ... |
| Excise " ... | 42 | 39 | 21 | 19 | 27 | 13 | 17 | 11 | 26 | 98 | 68 |
| Forest " ... | ... | ... | ... | ... | ... | ... | ... | ... | ... | ... | ... |
| Stamp " ... | 1 | ... | 1 | ... | 1 | 1 | 1 | ... | ... | ... | 4 |
| Municipal " ... | 286 | 223 | 266 | 275 | 147 | 330 | 258 | 172 | 212 | 189 | 5 |
| Other offences ... | 224 | 106 | 182 | 181 | 169 | 122 | 190 | 275 | 337 | 183 | 672 |

TABLE XI—WORK OF THE CRIMINAL COURTS.

| PARTICULARS. | 1901 | 1902 | 1903 | 1904 | 1905 | 1906 | 1907 | 1908 | 1909 | 1910 | 1911 |
|--------------------------------------|------|------|------|------|------|------|------|------|------|------|------|
| Number of cases disposed of by— | | | | | | | | | | | |
| Sessions Courts ... | 15 | 20 | 15 | 16 | 16 | 20 | 18 | 33 | 26 | 37 | 25 |
| Stipendiary Magistrates ... | 1460 | 1220 | 1158 | 1324 | 1108 | 1243 | 1600 | 1472 | 1374 | 1378 | 1244 |
| Honorary Magistrates and Benches ... | 513 | 359 | 448 | 448 | 412 | 627 | 645 | 520 | 599 | 435 | 622 |
| Number of persons tried by— | | | | | | | | | | | |
| Sessions Courts ... | 29 | 38 | 23 | 38 | 29 | 39 | 45 | 72 | 53 | 69 | 45 |
| Stipendiary Magistrates ... | 1893 | 1600 | 1590 | 1997 | 1544 | 1803 | 2105 | 2124 | 2073 | 1864 | 1726 |
| Honorary Magistrates and Benches ... | 709 | 424 | 530 | 620 | 549 | 807 | 847 | 661 | 774 | 547 | 810 |

TABLE XII—CIVIL JUSTICE.

| YEAR. | NUMBER OF SUITS DISPOSED OF | | | | NUMBER OF APPEALS DISPOSED OF BY — | | |
|-------|---|--------------------|------------------|--|---------------------------------------|------------------------|------------------|
| | <i>Under the ordinary procedure by—</i> | | | <i>Under the Small Cause Court procedure by—</i> | | Subordinate Judges. | District Judges. |
| | Munsifs. | Subordinate Judge. | District Judges. | Munsifs. | Subordinate Judges. | | |
| 1901 | 1751 | ... | ... | 3391 | ... | ... | ... |
| 1902 | 1594 | ... | ... | 3576 | ... | ... | ... |
| 1903 | 1242 | ... | ... | 3265 | ... | ... | ... |
| 1904 | 1394 | ... | ... | 4022 | ... | ... | ... |
| 1905 | 2113 | ... | ... | 3591 | ... | ... | ... |
| 1906 | 2359 | ... | ... | 4137 | ... | ... | ... |
| 1907 | 1900 | ... | ... | 3532 | ... | ... | ... |
| 1908 | 2043 | ... | ... | 2408 | ... | ... | ... |
| 1909 | 1850 | ... | ... | 2916 | ... | ... | ... |
| 1910 | 1964 | ... | ... | 2509 | ... | ... | ... |
| 1911 | 1867 | ... | ... | 2971 | ... | ... | ... |

TABLE XIII—FINANCE.

| Head of Revenue realized. | 1900-01. | 1901-02. | 1902-03. | 1903-04 | 1904-05. | 1905-06. | 1906-07. | 1907-08 | 1908-09. | 1909-10. | 1910-11. |
|---------------------------|-----------|-----------|-----------|-----------|-----------|-----------|------------|-----------|-----------|------------|-----------|
| TOTAL Rs. ... | 13,66,569 | 13,27,633 | 13,01,370 | 12,95,170 | 13,13,281 | 14,02,512 | 15,22,527 | 13,88,430 | 14,31,375 | 15,91,074 | 15,31,485 |
| Land Revenue ... | 6,25,224 | 6,33,262 | 6,70,420 | 6,55,391 | 6,60,043 | 6,62,387 | 6,62,997 | 6,06,074 | 6,22,110 | 7,47,050 | 7,10,498 |
| Stamps ... | 1,20,215 | 1,31,937 | 1,21,188 | 1,22,343 | 1,28,427 | 1,44,881 | 1,52,373 | 1,64,764 | 1,72,794 | 1,76,089 | 1,60,540 |
| Income tax ... | 19,800 | 17,416 | 23,099 | 14,297 | 15,893 | 15,301 | 15,470 | 15,473 | 14,844 | 14,577 | 15,400 |
| Excise... .. | 2,55,496 | 2,44,438 | 2,38,158 | 2,46,362 | 2,64,463 | 2,89,274 | 3,07,932 | 3,04,103 | 2,97,677 | 3,03,252 | 2,99,167 |
| Opium ... | 64,270 | 60,656 | 57,528 | 61,387 | 65,495 | 71,162 | 76,406 | 68,314 | 68,250 | 70,124 | 68,986 |
| Other sources ... | 1,99,141 | 1,61,408 | 1,07,782 | 1,10,129 | 93,168 | 1,34,056 | 2,27,101 | 1,55,997 | 1,77,006 | 1,98,509 | 1,96,498 |
| Road & P.W. Cesses | 76,816 | 75,499 | 77,434 | 80,310 | 80,852 | 80,523 | 80,248 | 73,705 | 78,594 | 81,473 | 80,396 |
| Dak Cess ... | 5,607 | 3,007 | 5,811 | 4,951 | 4,940 | 4,928 | | | | | |
| | | | | | | | Abolished. | | | Abolished. | |

TABLE XIV—LAND REVENUE.

| PARTICULARS. | 1900-01. | 1901-02. | 1902-3. | 1903-04 | 1904-05 | 1905-06. | 1906-07 | 1907-08. | 1908-09. | 1909-10 | 1910-11. |
|----------------------------------|----------|----------|----------|----------|----------|----------|----------|----------|----------|----------|----------|
| Land Revenue. | | | | | | | | | | | |
| Permanently settled Estates— | | | | | | | | | | | |
| No. ... | 152 | 152 | 152 | 152 | 152 | 152 | 152 | 152 | 152 | 152 | 152 |
| Current ... { demand Rs. | 41,752 | 41,752 | 41,752 | 41,752 | 41,749 | 41,749 | 41,749 | 41,749 | 41,749 | 41,749 | 41,749 |
| { collection ,, | 41,752 | 41,746 | 41,752 | 41,752 | 41,748 | 41,749 | 41,749 | 41,748 | 41,749 | 41,748 | 41,749 |
| Temporarily settled Estates— | | | | | | | | | | | |
| No. ... | 1,403 | 1,456 | 1,457 | 1,463 | 1,470 | 1,470 | 1,477 | 1,487 | 1,499 | 1,529 | 1,544 |
| Current ... { demand Rs. | 5,42,057 | 556,235 | 5,60,028 | 5,81,829 | 5,82,865 | 5,83,464 | 5,83,781 | 5,83,779 | 5,99,812 | 5,99,824 | 5,99,787 |
| { collection ,, | 5,42,048 | 556,186 | 5,60,026 | 5,81,708 | 5,82,433 | 5,83,392 | 5,83,677 | 5,41,487 | 5,26,795 | 5,82,943 | 5,97,930 |
| Estates held direct by Govt.— | | | | | | | | | | | |
| No. ... | 14 | 14 | 13 | 14 | 14 | 14 | 14 | 14 | 13 | 7 | 7 |
| Current ... { demand Rs. | 44,452 | 38,028 | 34,859 | 26,484 | 35,030 | 36,167 | 36,781 | 37,137 | 37,374 | 37,300 | 37,270 |
| { collection ,, | 6,295 | 4573 | 32,182 | 26,151 | 35,007 | 36,155 | 36,779 | 22,649 | 37,370 | 37,299 | 37,270 |
| Road and Public Works cesses— | | | | | | | | | | | |
| Current ... { demand Rs. | 72,639 | 73,101 | 77,191 | 80,223 | 80,281 | 80,295 | 80,296 | 78,835 | 78,800 | 78,678 | 78,678 |
| { collection ,, | 68,107 | 72,385 | 76,087 | 79,288 | 80,064 | 80,021 | 79,807 | 72,947 | 74,678 | 77,526 | 77,476 |

TABLE XV.—EXCISE.
(Compiled from the Excise Administration Reports.)

| Serial No. | Excise articles-Receipts from | 1900-01. | 1901-02. | 1902-03. | 1903-04. | 1904-05. | 1905-06. | 1906-07. | 1907-08. | 1908-09. | 1909-10. | 1910-11. |
|------------|--------------------------------|----------|----------|----------|----------|----------|----------|----------|----------|----------|----------|----------|
| | | Rs. | Rs. | Rs. | Rs. | Rs. | Rs. | Rs. | Rs. | Rs. | Rs. | Rs. |
| | <i>Total</i> ... | 2,55,496 | 2,44,438 | 2,38,158 | 2,46,362 | 2,62,463 | 2,89,274 | 3,07,932 | 3,04,103 | 2,97,677 | 3,03,252 | 2,99,167 |
| 1 | <i>Imported Liquors</i> ... | 680 | 552 | 630 | 495 | 448 | 452 | 440 | 530 | 440 | 490 | 490 |
| 2 | <i>Country spirits</i> ... | 12,151 | 11,544 | 10,647 | 9,562 | 12,055 | 12,458 | 12,817 | 14,955 | 15,070 | 14,736 | 14,577 |
| | Duty on Country spirits ... | 4,965 | 4,253 | 4,743 | 4,361 | 5,649 | 6,584 | 6,292 | 8,271 | 7,955 | 7,585 | 8,290 |
| | License Fees on Do. | 6,768 | 6,893 | 5,397 | 4,798 | 5,856 | 5,874 | 6,525 | 6,684 | 7,115 | 7,151 | 6,287 |
| | Receipts in Outstill areas ... | ... | ... | ... | ... | ... | ... | ... | ... | ... | ... | ... |
| 3 | <i>Tari</i> ... | 2,836 | 3,075 | 2,798 | 2,463 | 2,450 | 2,425 | 2,385 | 2,303 | 2,256 | 2,234 | 2,107 |
| 4 | <i>Pachwai</i> ... | 591 | 511 | 507 | 430 | 244 | 253 | 267 | 278 | 267 | 100 | 176 |
| 5 | <i>Opium</i> ... | 2,22,046 | 2,12,931 | 2,05,697 | 2,16,206 | 2,31,462 | 2,50,916 | 2,69,001 | 2,63,017 | 2,57,950 | 2,63,738 | 2,59,405 |
| | Duty ... | 1,85,537 | 1,74,831 | 1,65,815 | 1,76,988 | 1,88,722 | 2,05,114 | 2,20,230 | 2,12,715 | 2,07,522 | 2,18,519 | 2,15,074 |

TABLE XV.—EXCISE.
(Compiled from the Excise Administration Reports.)

| No. | Excise articles-Receipts from. | 1900-01. | 1901-02. | 1902-03. | 1903-04. | 1904-05. | 1905-06. | 1906-07. | 1907-08. | 1908-09. | 1909-10. | 1910-11. | |
|------------------|---|----------|----------|----------|----------|----------|----------|----------|----------|----------|----------|----------|-----|
| 6 | License fees ... | 36,509 | 88,100 | 39,882 | 39,268 | 42,740 | 45,802 | 48,771 | 50,302 | 50,428 | 45,219 | 44,331 | |
| | Hemp drugs ... | 17,098 | 15,671 | 17,779 | 17,038 | 17,671 | 22,586 | 22,814 | 22,795 | 21,573 | 21,785 | 22,257 | |
| | Duty ... | 7,419 | 6,464 | 8,436 | 7,706 | 7,647 | 12,313 | 12,049 | 11,801 | 10,595 | 11,851 | 12,484 | |
| | License fees ... | 9,679 | 9,207 | 9,343 | 9,377 | 10,024 | 10,273 | 10,765 | 10,994 | 10,978 | 9,934 | 9,773 | |
| | Ganja ... | 16,987 | 15,570 | 17,663 | 16,976 | 17,551 | 22,477 | 22,674 | 22,658 | 21,428 | 21,624 | 22,072 | |
| | Duty ... | 7,406 | 6,459 | 8,424 | 7,689 | 7,681 | 12,292 | 37,664 | 11,760 | 10,548 | 11,810 | 12,419 | |
| | License fees ... | 9,581 | 9,111 | 9,239 | 9,287 | 9,920 | 10,185 | 38,915 | 10,898 | 10,880 | 9,814 | 9,653 | |
| | Charas ... | ... | ... | ... | ... | ... | ... | ... | ... | ... | ... | ... | ... |
| | Duty ... | ... | ... | ... | ... | ... | ... | ... | ... | ... | ... | ... | ... |
| | License fees ... | ... | ... | ... | ... | ... | ... | ... | ... | ... | ... | ... | ... |
| Bhang ... | 111 | 101 | 116 | 107 | 120 | -109 | 140 | 137 | 145 | 161 | 185 | | |
| Duty ... | 13 | 5 | 12 | 17 | 16 | 21 | 99 | 41 | 47 | 41 | 65 | | |
| License fees ... | 98 | 96 | 104 | 90 | 104 | 88 | 41 | 96 | 98 | 120 | 120 | | |
| Majum ... | ... | ... | ... | ... | ... | ... | ... | ... | ... | ... | ... | ... | |
| 7 | Miscellaneous, including Cocaine, Methylated Spirit and Beer. | 94 | 154 | 100 | 123 | 133 | 184 | 208 | 225 | 121 | 169 | 156 | |

TABLE XVI.—STAMPS.

(Compiled from the Statements published with the annual stamp statistics)

| CLASS OF STAMPS. | 1900-01. | 1901-02. | 1902-03. | 1903-04. | 1904-05. | 1905-06. | 1906-07. | 1907-08. | 1908-09. | 1909-10. | 1910-11. |
|---------------------|----------|----------|----------|----------|----------|----------|----------|----------|----------|----------|----------|
| | Rs. | Rs. | Rs. | Rs. | Rs. | Rs. | Rs. | Rs. | Rs. | Rs. | Rs. |
| TOTAL | 120215 | 131937 | 121138 | 122343 | 128427 | 144881 | 152373 | 164764 | 172794 | 176089 | 160540 |
| Judicial | 88502 | 89838 | 87701 | 90812 | 99769 | 114354 | 117493 | 125741 | 125523 | 137508 | 126445 |
| Non-judicial | 31713 | 42099 | 33437 | 31531 | 28658 | 30527 | 34880 | 39023 | 47271 | 38581 | 34095 |

TABLE XVII — INCOME TAX.

| PARTICULARS. | 1900-01. | 1901-02. | 1902-03. | 1903-04. | 1904-05. | 1905-06. | 1906-07. | 1907-08. | 1908-09. | 1909-10. | 1910-11. |
|-----------------------------|----------|----------|----------|----------|----------|----------|----------|----------|----------|----------|----------|
| Total. | | | | | | | | | | | |
| Number of assesseees | 1077 | 1048 | 1158 | 332 | 390 | 356 | 355 | 361 | 335 | 337 | 354 |
| Net collection Rs. | 19800 | 17416 | 23099 | 14297 | 15893 | 15301 | 15470 | 15478 | 14844 | 14577 | 15400 |
| Part I. | | | | | | | | | | | |
| Number of assesseees | 96 | 95 | 99 | 10 | 12 | 11 | 8 | 12 | 12 | 11 | 12 |
| Net collection Rs. | 905 | 705 | 864 | 365 | 379 | 383 | 344 | 464 | 513 | 474 | 534 |
| Part II. | | | | | | | | | | | |
| Number of assesseees | ... | ... | ... | ... | ... | ... | ... | ... | ... | ... | ... |
| Net collection Rs. | ... | ... | ... | ... | ... | ... | ... | ... | ... | ... | ... |
| Part III. | | | | | | | | | | | |
| Number of assesseees | ... | ... | ... | ... | ... | ... | ... | ... | ... | ... | ... |
| Net collection Rs. | ... | ... | ... | ... | ... | ... | ... | ... | ... | ... | ... |
| Part IV. | | | | | | | | | | | |
| Number of assesseees | 981 | 953 | 1059 | 322 | 378 | 345 | 347 | 349 | 323 | 326 | 342 |
| Net collection Rs. | 18895 | 16711 | 22235 | 13932 | 15514 | 14918 | 15126 | 15009 | 14331 | 14103 | 14866 |

TABLE XVIII.—DISTRICT BOARD.

(Compiled from the forms appended to the Annual Resolution on the working of District Boards.)

| PARTICULARS. | 1900-01. | 1901-02. | 1902-03. | 1903-04. | 1904-05. | 1905-06. | 1906-07. | 1907-08. | 1908-09. | 1909-10. | 1910-11. |
|---|----------|----------|----------|----------|----------|----------|----------|----------|----------|----------|----------|
| | Rs. | Rs. | Rs. | Rs. | Rs. | Rs. | Rs. | Rs. | Rs. | Rs. | Rs. |
| Receipts ... | 73,003 | 96,722 | 95,850 | 1,05,419 | 87,914 | 1,03,121 | 97,402 | 119,236 | 1,17,271 | 1,11,089 | 1,07,467 |
| Land Revenue ... | ... | ... | ... | ... | ... | ... | ... | ... | ... | ... | ... |
| Local rates ... | 33,939 | 29,919 | 30,773 | 35,632 | 39,524 | 39,186 | 39,150 | 36,860 | 39,077 | 40,798 | 40,345 |
| Interest ... | 1024 | 468 | 416 | 435 | 445 | 423 | 310 | 406 | 679 | 593 | 527 |
| Law and Justice ... | ... | ... | ... | ... | ... | ... | ... | ... | ... | ... | ... |
| Police ... | 5388 | 5085 | 6142 | 5728 | 4565 | 5267 | 5945 | 4724 | 5804 | 5279 | 5542 |
| Education ... | 288 | 761 | 748 | 1074 | 446 | 1451 | 939 | 900 | 304 | 7207 | 7138 |
| Medical ... | 1276 | 1570 | 1722 | 2528 | 1743 | 1941 | 1833 | 3603 | 3272 | 4421 | 1904 |
| Scientific and other Minor Departments ... | 13 | 1 | 4 | ... | ... | ... | 18 | 4 | 2 | 119 | 113 |
| Miscellaneous (excluding printing.) ... | 2777 | 2894 | 3327 | 4696 | 2789 | 3173 | 2536 | 38 | 549 | 14,886 | 15,016 |
| Civil Works ... | 6434 | 30,519 | 30,047 | 19,393 | 6196 | 20,742 | 15,318 | 22,045 | 20,767 | 26,180 | 23,420 |
| Contribution ... | 19,638 | 19,258 | 19,158 | 29,141 | 28,912 | 27,910 | 22,796 | 22,760 | 33,685 | ... | ... |
| Debt ... | 2226 | 6247 | 3513 | 6792 | 3294 | 3028 | 9057 | 27,896 | 13,132 | 11,606 | 13,462 |
| Stationery and Printing ... | ... | ... | ... | ... | ... | ... | ... | ... | ... | ... | ... |

TABLE XVIII.—DISTRICT BOARD.—concluded.

(Compiled from the forms appended to the annual Resolution on the working of District Boards.)

| PARTICULARS. | 1900-01- | 1901-02. | 1902-03 | 1903-04 | 1904-05. | 1905-06. | 1906-07. | 1907-08. | 1908-09. | 1909-10. | 1910-11. |
|---|---------------|---------------|---------------|---------------|---------------|---------------|---------------|-----------------|-----------------|---------------|-----------------|
| Railway and Irrigation etc. ... | ... | ... | ... | ... | ... | ... | ... | ... | ... | ... | ... |
| Expenditure. | 73,680 | 97,406 | 77,057 | 95,893 | 96,148 | 89,425 | 96,290 | 1,32,576 | 1,26,834 | 99,830 | 1,08,578 |
| Administration ... | 4046 | 4340 | 4533 | 3958 | 4195 | 3728 | 3662 | 4365 | 3677 | 3739 | 3588 |
| Police ... | 970 | 1180 | 635 | 188 | 191 | 170 | 527 | 809 | 803 | 837 | 606 |
| Education ... | 27,449 | 25,415 | 28,932 | 32,227 | 32,970 | 34,656 | 30,156 | 30,540 | 32,108 | 31,763 | 31,211 |
| Ports, etc. ... | ... | ... | ... | ... | ... | ... | ... | ... | ... | ... | ... |
| Medical ... | 4324 | 8483 | 9343 | 6376 | 6228 | 6212 | 7717 | 8689 | 10,645 | 7851 | 8667 |
| Scientific and other ... | 1181 | 1108 | 1214 | 1639 | 1273 | 1254 | 1829 | 1302 | 1133 | 1302 | 3304 |
| Minor Departments. | | | | | | | | | | | |
| Superannuation allow- ances and pension. | ... | 24 | 234 | ... | 226 | 245 | 245 | 245 | 1730 | 1537 | 594 |
| Stationery and Printing ... | 717 | 619 | 562 | 637 | 322 | 457 | 451 | 779 | 522 | 466 | 563 |
| Miscellaneous ... | 446 | 157 | 253 | 103 | 521 | 238 | 176 | 227 | 870 | ... | ... |
| Famine relief ... | ... | ... | ... | ... | ... | ... | ... | 994 | 1046 | ... | ... |
| Civil Public Works ... | 29,661 | 49,229 | 25,518 | 42,137 | 40,698 | 38,505 | 43,550 | 60,869 | 50,269 | 45,652 | 55,662 |
| Debt ... | 4886 | 6861 | 5833 | 8728 | 9,346 | 3960 | 7977 | 23,757 | 24,031 | 6683 | 4333 |
| Interest ... | ... | ... | ... | ... | 178 | ... | ... | ... | ... | ... | ... |
| Railway ... | ... | ... | ... | ... | ... | ... | ... | ... | ... | ... | ... |
| Minor works ... | ... | ... | ... | ... | ... | ... | ... | ... | ... | ... | ... |
| Mileage of roads under maintenance. | miles | miles | miles | miles | miles | miles | miles | miles | miles | miles | miles |
| Metalled ... | 47 | 44·0 | 37·75 | 41·0 | 37 | 40 | 42 | 39 | 36 | 40 | 35 |
| Unmetalled ... | 275 | 271·0 | 259 | 208·0 | 267 | 267 | 267 | 202 | 260 | 259 | 271 |

TABLE XIX.—MUNICIPALITIES.

(Compiled from the Forms appended to the Annual Resolution on the working of Municipalities.)

| NAME OF MUNICIPALITY. | Receipt and Expenditure. | 1900-01. | 1901-02. | 1902-03. | 1903-04. | 1904-05. | 1905-06. | 1906-07. | 1907-08. | 1908-09. | 1909-10. | 1910-11. | Average for the decade 1901-02 to 1910-11. |
|-----------------------|--------------------------|----------|----------|----------|----------|----------|----------|----------|----------|----------|----------|----------|--|
| | | Rs. | Rs. | Rs. | Rs. | Rs. | Rs. | Rs. | Rs. | Rs. | Rs. | Rs. | Rs. |
| Balasure | Receipt ... | 24027 | 23490 | 23509 | 18216 | 24249 | 21983 | 33431 | 44508 | 33781 | 35293 | 35547 | 29411·7 |
| | Expenditure | 18790 | 18316 | 23357 | 17007 | 24278 | 20929 | 26815 | 37690 | 33778 | 33726 | 35038 | 27093·4 |

TABLE XX.—SANCTIONED STRENGTH OF POLICE IN 1911.

(Compiled from the Police Report—Statement D.)

| Number of Inspector-Generals and Deputy Inspector-Generals | Number of Superintendents. | Number of Assistant Superintendents. | Number of Deputy Superintendents. | Number of Inspectors. | Number of Sub-Inspectors. | Number of Sergeants. | NUMBER OF HEAD CONSTABLES. | | | NUMBER OF CONSTABLES. | | | Total. |
|--|----------------------------|--------------------------------------|-----------------------------------|-----------------------|---------------------------|----------------------|----------------------------|--------|----------|-----------------------|--------|----------|--------|
| | | | | | | | Foot. | Water. | Mounted. | Foot. | Water. | Mounted. | |
| ... | 1 | ... | ... | 5 | 35 | ... | 42 | ... | ... | 344 | ... | ... | 427 |

TABLE XXI.—SHOWING THE THANAS AND POLICE STATIONS INCLUDED IN EACH THANA AND THE NUMBER OF CHAUKIDARS AND DAFADARS EMPLOYED IN EACH POLICE STATION IN 1911.

| Name of Thana. | Name of Police Station under each Thana. | Number of Chaukidars. | Number of Dafadars. | Remarks. | Name of Thana. | Name of Police Station under each Thana. | Number of Chaukidars. | Number of Dafadars. | Remarks. |
|----------------|--|-----------------------|---------------------|----------|----------------|--|-----------------------|---------------------|----------|
| Jellasure | { Jellasure | 70 | 7 | | Soro | { Soro | 112 | 11 | |
| | { Santipur | 31 | 3 | | | { Anantpur | 41 | 4 | |
| Baliapal | { Bhograi | 61 | 6 | | Bhadrak | { Similia | 71 | 6 | |
| | { Baliapal | 78 | 7 | | | { Kharai | 62 | 6 | |
| | { Panchupali | 23 | 2 | | | { Bhadrak | 250 | 21 | |
| Basta | { Basudebpur | 85 | 8 | | Dhamnagar | { Bonth | 76 | 7 | |
| | { Rajghat | 24 | 2 | | | { Basudebpur | 85 | 8 | |
| | { Singla | 29 | 3 | | | { Dhamnagar | 127 | 12 | |
| Balasore | { Bhandaripukhri | 59 | 5 | | Chandbali | { Bhandaripukhri | 59 | 6 | |
| | { Balasore | 109 | 10 | | | { Chandbali | 97 | 10 | |

TABLE XXII—JAILS.

| NAME AND CLASS OF JAIL. | ACCOMMODATION IN 1911. | | | DAILY AVERAGE NUMBER OF PRISONERS. | | | | | | | | | | |
|------------------------------------|---------------------------|-------|---------|------------------------------------|--------|--------|--------|--------|--------|--------|--------|--------|--------|--------|
| | Total. | Male. | Female. | 1901. | 1902. | 1903. | 1904. | 1905. | 1906. | 1907. | 1908. | 1909. | 1910. | 1911. |
| | | | | | | | | | | | | | | |
| Balasore (District Jail) ... | 155 | 146 | 9 | 144.43 | 155.11 | 145.20 | 139.33 | 144.26 | 151.03 | 157.99 | 171.85 | 168.98 | 150.98 | 135.35 |
| Bhadrak (Sub- sidiary Jail) ... | 14 | 10 | 4 | 12.26 | 7.82 | 10.33 | 8.94 | 8.76 | 11.63 | 12.98 | 22.77 | 13.21 | 7.96 | 5.69 |

TABLE XXIII.—EDUCATION: NUMBER AND PROPORTION OF LITERATES.
(Compiled from the Tabulation Register to Census Imperial Table VIII. of 1911.)

| NAME OF THANA. | Religion. | TOTAL NUMBER OF LITERATES. | | | AGE PERIOD. | | | | | | | | | TOTAL NUMBER OF LITERATES IN ENGLISH. | | | PERCENTAGE OF LITERATES. | | |
|----------------|-----------|----------------------------|--------|---------|-------------|-------|---------|--------|-------|---------|--------------|--------|---------|---------------------------------------|-------|---------|--------------------------|-------|---------|
| | | | | | 0—15. | | | 15—20. | | | 20 and over. | | | | | | | | |
| | | Total. | Male. | Female. | Total. | Male. | Female. | Total. | Male. | Female. | Total. | Male. | Female. | Total. | Male. | Female. | Total. | Male. | Female. |
| 1 | 2 | 3 | 4 | 5 | 6 | 7 | 8 | 9 | 10 | 11 | 12 | 13 | 14 | 15 | 16 | 17 | 18 | 19 | 20 |
| DISTRICT TOTAL | Hindu ... | 68,803 | 66,406 | 2,397 | 8,025 | 7348 | 677 | 7443 | 2027 | 416 | 53,335 | 52,031 | 1304 | 1942 | 1914 | 28 | 7 | 14 | 45 |
| | Musalman | 1,817 | 1,735 | 82 | 223 | 203 | 20 | 179 | 163 | 16 | 1415 | 1369 | 46 | 203 | 202 | 1 | 6 | 11 | 51 |
| Dhamnagar | Hindu ... | 10,457 | 10,090 | 367 | 320 | 1213 | 107 | 1078 | 1008 | 70 | 8059 | 7869 | 190 | 112 | 111 | 1 | 8 | 17 | 50 |
| | Musalman | 234 | 210 | 24 | 47 | 35 | 12 | 22 | 17 | 5 | 165 | 158 | 7 | 18 | 18 | ... | 9 | 17 | 2 |
| Bhadrak | Hindu ... | 10,736 | 10352 | 384 | 1121 | 1028 | 93 | 1130 | 1070 | 60 | 8485 | 8254 | 231 | 318 | 309 | 9 | 6 | 13 | 39 |
| | Musalman | 435 | 424 | 11 | 44 | 44 | ... | 40 | 38 | 2 | 351 | 342 | 9 | 50 | 49 | 1 | 4 | 9 | 18 |

| | | | | | | | | | | | | | | | | | | | |
|------------|-----------|--------|-------|-----|------|------|-----|------|------|-----|-------|-------|-----|-----|-----|-----|----|----|----|
| Basudebpur | Hindu ... | 6069 | 5879 | 190 | 717 | 656 | 61 | 713 | 676 | 37 | 4639 | 4547 | 92 | 50 | 50 | ... | 8 | 17 | 45 |
| | Musalman | 59 | 56 | 3 | 11 | 10 | 1 | 4 | 2 | 2 | 44 | 44 | ... | 7 | 7 | ... | 4 | 8 | 44 |
| Chandbali | Hindu ... | 3712 | 3635 | 86 | 444 | 414 | 30 | 376 | 358 | 18 | 2901 | 2863 | 38 | 50 | 50 | ... | 6 | 12 | 28 |
| | Musalman | 138 | 133 | 5 | 12 | 10 | 2 | 15 | 14 | 1 | 111 | 109 | 2 | 14 | 14 | ... | 17 | 26 | 2 |
| Soro | Hindu ... | 13,923 | 13512 | 411 | 1653 | 1527 | 126 | 1444 | 1380 | 64 | 10826 | 10605 | 221 | 163 | 163 | ... | 6 | 13 | 35 |
| | Musalman | 173 | 170 | 3 | 23 | 23 | ... | 24 | 24 | ... | 126 | 123 | 3 | 18 | 18 | ... | 6 | 11 | 19 |
| Balasore | Hindu ... | 9455 | 8928 | 527 | 1237 | 1089 | 48 | 1032 | 948 | 84 | 7186 | 6891 | 295 | 931 | 914 | 17 | 8 | 16 | 93 |
| | Musalman | 512 | 490 | 22 | 66 | 64 | 2 | 50 | 47 | 3 | 396 | 379 | 17 | 85 | 85 | ... | 8 | 15 | 65 |
| Jellasore | Hindu ... | 3928 | 3793 | 135 | 419 | 382 | 37 | 509 | 484 | 25 | 3000 | 2927 | 73 | 113 | 112 | 1 | 7 | 14 | 49 |
| | Musalman | 82 | 80 | 2 | 4 | 4 | ... | 9 | 9 | ... | 69 | 67 | 2 | 1 | 1 | ... | 11 | 18 | 62 |

TABLE XXIII.—EDUCATION: NUMBER AND PROPORTION OF LITERATES.—concluded.

(Compiled from the Tabulation Register to Census Imperial Table VIII of 1911.)

| NAME OF THANA. | Religion. | TOTAL NUMBER OF LITERATES. | | | AGE PERIOD. | | | | | | | | | TOTAL NUMBER OF LITERATES IN ENGLISH. | | | PERCENTAGE OF LITERATES. | | |
|----------------|-----------|----------------------------|-------|---------|-------------|-------|---------|--------|-------|---------|--------------|-------|---------|---------------------------------------|-------|---------|--------------------------|-------|---------|
| | | | | | 0—15. | | | 15—20. | | | 20 and over. | | | | | | | | |
| | | Total. | Male. | Female. | Total. | Male. | Female. | Total. | Male. | Female. | Total. | Male. | Female. | Total. | Male. | Female. | Total. | Male. | Female. |
| 1 | 2 | 3 | 4 | 5 | 6 | 7 | 8 | 9 | 10 | 11 | 12 | 13 | 14 | 15 | 16 | 17 | 18 | 19 | 20 |
| Baliapal | Hindu ... | 5959 | 5733 | 221 | 726 | 667 | 59 | 644 | 600 | 44 | 4589 | 4471 | 118 | 148 | 148 | ... | 6 | 11 | 44 |
| | Musalman | 64 | 62 | 2 | 3 | 3 | ... | 7 | 7 | ... | 54 | 52 | 2 | 4 | 4 | ... | 3 | 5 | 19 |
| Basta | Hindu ... | 4555 | 4479 | 76 | 388 | 372 | 16 | 517 | 503 | 14 | 3650 | 3604 | 46 | 57 | 57 | ... | 6 | 12 | 20 |
| | Musalman | 120 | 110 | 10 | 18 | 10 | 3 | 8 | 5 | 3 | 99 | 95 | 4 | 6 | 6 | ... | 4 | 7 | 73 |

TABLE XXIV—EDUCATION: NUMBER OF INSTITUTIONS AND SCHOLARS.

| CLASS OF INSTITUTIONS. | Number of. | 1900-01. | 1901-02. | 1902-03. | 1903-04. | 1904-05. | 1905-06. | 1906-07. | 1907-08. | 1908-09. | 1909-10. | 1910-11. |
|---------------------------|------------------------------|---------------|---------------|---------------|---------------|---------------|---------------|---------------|---------------|---------------|---------------|---------------|
| GRAND TOTAL | { Institutions Pupils ... | 2030 35375 | 1954 33573 | 1913 35273 | 1671 34481 | 1729 36894 | 1823 38265 | 1719 35568 | 1838 37826 | 1830 37459 | 2046 41947 | 2095 42894 |
| Total Public Institutions | { Institutions Pupils ... | 1898 34459 | 1847 32766 | 1780 34270 | 1593 33827 | 1631 36182 | 1753 37687 | 1590 34509 | 1744 37122 | 1752 36929 | 1909 40966 | 2003 42258 |
| Arts Colleges | { Institutions Pupils ... | | | | | | | | | | | |
| High English Schools | { Institutions Pupils ... | 4 579 | 4 584 | 4 607 | 4 583 | 4 608 | 4 531 | 4 500 | 4 541 | 4 565 | 4 628 | 4 696 |
| Middle English Schools | { Institutions Pupils ... | 11 715 | 11 696 | 11 659 | 11 650 | 11 642 | 11 633 | 10 632 | 12 761 | 11 723 | 11 784 | 11 821 |
| Middle Vernacular Schools | { Institutions Pupils ... | 19 843 | 19 856 | 19 870 | 19 854 | 17 750 | 18 810 | 16 741 | 15 694 | 16 769 | 17 828 | 16 821 |
| Upper Primary Schools | { Institutions Pupils ... | 79 2788 | 75 2698 | 79 2789 | 79 2968 | 78 2996 | 81 3084 | 80 3064 | 82 3116 | 86 3314 | 93 3617 | 96 3903 |
| Lower Primary Schools | { Institutions Pupils ... | 1775 29392 | 1724 27742 | 1651 29118 | 1456 28282 | 1494 30570 | 1615 32161 | 1455 29101 | 1598 31442 | 1584 30317 | 1731 33759 | 1813 34460 |
| Professional Colleges | { Institutions Pupils ... | | | | | | | | | | | |

TABLE XXIV.—EDUCATION: NUMBER OF INSTITUTIONS AND SCHOLARS—concluded.

| CLASS OF INSTITUTIONS. | Number of | 1900-01. | 1901-02. | 1902-03. | 1903-04. | 1904-05. | 1905-06. | 1906-07. | 1907-08. | 1908-09. | 1909-10. | 1910-11. |
|--------------------------------|--------------|----------|----------|----------|----------|----------|----------|----------|----------|----------|----------|----------|
| Technical Schools ... | Institutions | 2 | 3 | 2 | 2 | 2 | 2 | 3 | 3 | 3 | 3 | 3 |
| | Pupils ... | 32 | 56 | 47 | 44 | 59 | 93 | 116 | 110 | 121 | 135 | 125 |
| Training Schools ... | Institutions | 1 | 1 | 3 | 3 | 4 | 4 | 5 | 8 | 8 | 6 | 6 |
| | Pupils ... | 9 | 8 | 15 | 14 | 43 | 52 | 72 | 117 | 124 | 95 | 100 |
| Madrasas ... | Institutions | ... | ... | ... | ... | ... | ... | ... | ... | ... | ... | ... |
| | Pupils ... | ... | ... | ... | ... | ... | ... | ... | ... | ... | ... | ... |
| Other Schools, Music &c. ... | Institutions | 7 | 10 | 11 | 19 | 21 | 18 | 17 | 22 | 40 | 44 | 54 |
| | Pupils ... | 101 | 126 | 165 | 432 | 469 | 293 | 283 | 341 | 996 | 1120 | 1362 |
| Total Private Institutions ... | Institutions | 133 | 107 | 133 | 78 | 98 | 70 | 129 | 94 | 78 | 137 | 92 |
| | Pupils ... | 916 | 807 | 1003 | 654 | 762 | 578 | 1059 | 704 | 530 | 981 | 636 |
| Advanced ... | Institutions | 9 | 6 | 7 | 6 | 6 | 9 | 5 | 1 | 1 | 3 | 1 |
| | Pupils ... | 121 | 86 | 78 | 74 | 63 | 150 | 89 | 15 | 15 | 53 | 7 |
| Elementary ... | Institutions | 123 | 100 | 126 | 72 | 92 | 61 | 124 | 93 | 77 | 134 | 90 |
| | Pupils ... | 795 | 665 | 925 | 580 | 699 | 428 | 970 | 689 | 515 | 928 | 621 |

| | | | | | | | | | | | | |
|---|--------------|------|------|------|------|------|-------|------|------|------|------|------|
| Teaching the Koran only... | Institutions | ... | ... | ... | ... | ... | ... | ... | ... | ... | ... | ... |
| | Pupils | ... | ... | ... | ... | ... | ... | ... | ... | ... | ... | ... |
| Other schools not conforming to the Departmental Standards. | Institutions | ... | 1 | ... | ... | ... | ... | ... | ... | ... | ... | 1 |
| | Pupils | ... | 56 | ... | ... | ... | ... | ... | ... | ... | ... | 8 |
| Percentage of male Scholars to male population of School-going age. | | 41.9 | 40.5 | 40.6 | 38.7 | 27.8 | 40.1 | 38.1 | 40.8 | 40.7 | 45.9 | 48.6 |
| Percentage of female scholars to female population of school-going age. | | 2.3 | 2.5 | 4.4 | 5.3 | 9.08 | 8.6 | 7.2 | 7.2 | 7.05 | 7.6 | 7.4 |
| Number of Muhammadan pupils | | 797 | 857 | 884 | 925 | 1011 | 1236 | 1085 | 1216 | 1300 | 1344 | 1437 |
| Percentage of Muhammadan pupils to Muhammadans of school going age. | | 19.7 | 20.1 | 20.7 | 21.7 | 23.7 | 29.07 | 25.5 | 28.8 | 30.5 | 31.6 | 33.8 |

TABLE XXV.—EDUCATION: PUBLIC INSTITUTIONS AND SCHOLARS THEREIN, 1910-11.

| CLASS OF INSTITUTION. | TOTAL | | UNDER THE MANAGEMENT OF GOVERNMENT OR LOCAL BODIES. | | | | UNDER PRIVATE MANAGEMENT. | | | |
|---------------------------------|----------------------|------------------|---|------------------|---|------------------|--|------------------|----------------------|------------------|
| | No. of Institutions. | No. of Scholars. | Managed by Government. | | Managed by Municipal and District Boards. | | Aided by Government or District or Municipal Boards. | | Unaided. | |
| | | | No. of Institutions. | No. of Scholars. | No. of Institutions. | No. of Scholars. | No. of Institutions. | No. of Scholars. | No. of Institutions. | No. of Scholars. |
| 1 | 2 | 3 | 4 | 5 | 6 | 7 | 8 | 9 | 10 | 11 |
| TOTAL ... | 2003 | 42258 | 13 | 601 | 2 | 100 | 789 | 21374 | 1199 | 20183 |
| Arts Colleges ... | ... | ... | ... | ... | ... | ... | ... | ... | ... | ... |
| High English Schools ... | 4 | 696 | 1 | 216 | ... | ... | 3 | 480 | ... | ... |
| Middle English Schools ... | 11 | 821 | ... | ... | 1 | 59 | 10 | 762 | ... | ... |
| Middle Vernacular Schools ... | 16 | 791 | ... | ... | 1 | 41 | 13 | 659 | 2 | 91 |
| Upper Primary Schools ... | 96 | 3903 | 5 | 187 | ... | ... | 79 | 3220 | 12 | 496 |
| Lower Primary Schools ... | 1813 | 34460 | 2 | 811 | ... | ... | 636 | 14894 | 1175 | 19448 |
| Professional Colleges ... | ... | ... | ... | ... | ... | ... | ... | ... | ... | ... |
| Technical Schools ... | 3 | 125 | ... | ... | ... | ... | 3 | 125 | ... | ... |
| Training Schools ... | 6 | 100 | 5 | 80 | ... | ... | 1 | 20 | ... | ... |
| Madrasas ... | ... | ... | ... | ... | ... | ... | ... | ... | ... | ... |
| Other Schools, Music, Tols &c., | 54 | 1362 | ... | ... | ... | ... | 44 | 1214 | 10 | 148 |

TABLE XXVI—DISPENSARIES.

(Compiled from the Statements published with the Report on Charitable Dispensaries).

| NAME OF DISPENSARY. | Class. | Number of beds. | INCOME IN 1911. | | | | | | Expenditure in 1911. | TOTAL NUMBER OF PATIENTS. | | DAILY AVERAGE OF PATIENTS. | |
|--|--------|-----------------|-------------------|------------------------|--------------------|------------------------|----------------|--------|----------------------|---------------------------|----------|----------------------------|----------|
| | | | Municipal grants. | District Board grants. | Government grants. | Private Subscriptions. | Other Sources. | Total. | | Indoor. | Outdoor. | Indoor. | Outdoor. |
| 1 | 2 | 3 | 4 | 5 | 6 | 7 | 8 | 9 | 10 | 11 | 12 | 13 | 14 |
| Orora (Itinerant Dispensary in the Bhadrak Khasmahals) | I | ... | ... | 300 | 568 | ... | ... | 868 | 868 | ... | 8256 | ... | 32.82 |
| The Growse Raja Shyam Nand De, Rani Srimati, Hospital, Balasore | III | 52 | 1081 | 2400 | 1240 | 152 | 6679 | 11502 | 14878 | 544 | 15303 | 29.47 | 69.75 |
| Rani Brojeshwari Dispensary (Branch to Central Hospital) at Nyabazar, Balasore | " | ... | 1069 | ... | 19 | ... | ... | 1088 | 1088 | ... | 10404 | ... | 49.73 |
| Bhadrak ... | " | 12 | ... | 986 | 231 | 281 | 185 | 1683 | 1683 | 107 | 6795 | 365 | 28.93 |
| Chandbali ... | " | 18 | ... | 1532 | 364 | 306 | 120 | 2322 | 2122 | 33 | 6100 | 1.24 | 27.88 |
| Baliapal ... | " | ... | ... | 1126 | 15 | 24 | ... | 1165 | 1014 | ... | 8604 | ... | 35.10 |
| Basudebpur ... | " | ... | ... | 1000 | 16 | ... | ... | 1016 | 876 | ... | 6193 | ... | 26.78 |
| Basta ... | " | ... | ... | 400 | 13 | 728 | 275 | 1416 | 466 | ... | 847 | ... | 19.40 |
| Soro ... | IV | ... | ... | ... | 16 | 325 | 610 | 951 | 949 | ... | 5489 | ... | 29.77 |
| Albert Victor Charitable Dispensary, Jellasore | IV | ... | ... | ... | 16 | 325 | 902 | 1243 | 1147 | ... | 6386 | ... | 32.92 |
| Mato [Kanika Raj Estate Dispensary] | " | ... | ... | ... | 14 | 111 | ... | 125 | 125 | ... | 1169 | ... | 13.62 |

TABLE XXVII.—VACCINATION.

(Compiled from the Statements published with the Vaccination Returns.)

| PARTICULARS. | 1900-01. | 1901-02. | 1902-03. | 1903-04 | 1904-05. | 1905-06 | 1906-07 | 1907-08. | 1908-09. | 1909-10. | 1910-11 |
|--|----------|----------|----------|---------|----------|---------|---------|----------|----------|----------|---------|
| Successful Vaccination ... | 36,938 | 40,389 | 41,106 | 24,269 | 43,620 | 30,447 | 36,654 | 28,602 | 34,564 | 41,195 | 51,751 |
| Successful re-vaccination ... | 138 | 11 | 174 | 61 | 84 | 160 | 137 | 7 | 136 | 2161 | 3535 |
| Number of Successful Vaccination per 1,000 of the population ... | 38.06 | 38.46 | 39.29 | 23.16 | 41.61 | 29.14 | 35.02 | 27.23 | 33.03 | 41.27 | 52.63 |

TABLE XXVIII—RAILWAY STATIONS.

| Name of Railway Line. | Name of Railway Stations. | DISTANCE OF EACH STATION. | | Name of Railway Line. | Name of Railway Stations. | DISTANCE OF EACH STATION. | |
|-------------------------|---------------------------|---------------------------|--------|---------------------------|---------------------------|---------------------------|---------|
| | | Miles. | From. | | | Miles. | From. |
| Bengal Nagpur Railway:— | Jellasore ... | 114½ | Howrah | Mourbhany State Railway:— | Thakurtola ... | 136½ | Howrah. |
| | Amarda Road ... | 123 | | | Jagpura ... | 140½ | |
| | Basta ... | 126½ | | | Jogal ... | 144 | |
| | Rupsa Junction ... | 132½ | | | Betnoti ... | 147½ | |
| | Haldipada ... | 136 | | | Krishna Chandrapur ... | 154½ | |
| | Balasure ... | 143½ | | | Jamsale ... | 158½ | |
| | | | | | Baripada ... | 164½ | |
| | Khantapara ... | 153½ | | | | | |
| | Babanaga Bazar ... | 163½ | | | | | |
| | Soro ... | 164½ | | | | | |
| | Markona ... | 173½ | | | | | |
| | Bhadrak ... | 182½ | | | | | |
| | Kenduapada ... | 192 | | | | | |

TABLE XXIX.—POST AND TELEGRAPH OFFICES.

| Name of Post Offices. | Name of Combined Post and Telegraph Offices. | Name of Telegraph Offices. | Name of Post Offices. | Name of Combined Post and Telegraph Offices. | Name of Telegraph Offices. |
|-----------------------|--|----------------------------|-----------------------|--|----------------------------|
| Alalpur | Akshoyapada | Balasure | Bhandarpukuri | | |
| Anandpur | Basta | Baliapal | Bhograi | | |
| Anantapur | Bhadrak | | Bisai | | |
| Baisinga | Chandbali | | Charampa | | |
| Balasure | Jaleswar | | Dahurda | | |
| Baliapal | Motiganj | | Dhamnagar | | |
| Baliakhanda | Nilgiri | | Dolasahi | | |
| Barhat-Trilochanpur | Soro | | Eram | | |
| Baripada | | | Ghauteshwar | | |
| Basudebpur | | | Hatigarh | | |
| Betnoti | | | Irda | | |

Jashipur

Kalikaprosad

Kamardah

Karaniya

Kaupur

Keonjhar

Khanwara

Khair

Kothar

Kumara

Lakshmanath

Mahabala

Motto

Morada

Muhammadnagar

Nampo

Palasponga

Pirhat

Puran Bazar

Pratappur

Rairangpur

Remuna

Rupsa

Sabrang

Simulia

Turigoria

Udala

Uparbhog

Table XXX.—Roads and Bungalows.

| Serial No. | Class. | Name of road. | Length. | DAK OR INSPECTION BUNGALOWS. | | | Remarks. |
|------------|--------|--|-------------------------|---------------------------------------|---|--|----------|
| | | | | Where situated. | Description. | Distance from, in miles. | |
| 1 | 2 | 3 | 4 | 5 | 6 | 7 | 8 |
| | | | Provincial Roads | | | | |
| | IA | Orissa Trunk Road (From Chandina Bazar to Baitarani) | 94½ miles | (1) Inspection Bungalow at Jellasure. | 2 bed rooms, 2 bath rooms and 2 dressing rooms. | About a mile north of the Ry. Station and 200 feet to the east of Orissa Trunk Road from 32 mile 2098 feet north of Balasore | |
| | | | | (2) Do. at Rajghat | 2 bed rooms and 2 bath rooms. | About 600 feet to the east of the road from 27th mile 1238 feet north of Balasore | |

| | | |
|---|--|---|
| (3) Do. at Basta | Do. Do. | About 300 feet east of Orissa Trunk road from 17th mile 4534 ft. of Orissa Trunk Road north of Balasore. |
| (4) Do. Haldipada near (Haldipada Bazar) | 2 bed rooms and 2 bath rooms | About 10 miles 4721 feet. Orissa Trunk Road north of Balasore about 500 feet west of the Orissa Trunk Road. |
| (5) Dak Bungalow at Balasore town. | 2 bed rooms, 2 bath rooms and 2 dressing rooms | About 1/2 miles distant from the Ry. Station and close to the Inspection bungalows. |
| (6) Inspection Bungalows at Balasore town | 3 round bungalows. Two of the rooms occupied by the P. W. D. Sub Divisional Officers. One bed room, one bath room and one dressing room. | About 200 feet each of Orissa Trunk Road in the 1st mile south of Orissa Trunk road |

Table XXX.—Roads and Bungalows.

Provincial Roads—Continued.

| Serial No. | Class. | Name of road. | Length. | DAK OR INSPECTION BUNGALOWS. | | | Remarks. |
|------------|--------|---------------|---------|--|--|---|----------|
| | | | | Where situated. | Description. | Distance from, in miles. | |
| 1 | 2 | 3 | 4 | 5 | 6 | 7 | 8 |
| | | | | (7). Inspection Bungalow at Khantapara | 2 bed rooms and 2 bath rooms. | At 10 mile 5207 ft. of Orissa Trunk Road, south of Balasore. | |
| | | | | (8). Inspection Bungalow at Soro | 2 bed rooms, 1 dressing room and 2 bath rooms. | At 22nd mile 3765 ft. of Orissa Trunk Road, south of Balasore | |

| | | |
|--|--|---|
| (9). Inspection Bungalow at Markon | 2 bed rooms and 2 bath rooms. | At 32nd mile 5 ft. of Orissa Trunk road, south of Balasore. |
| (10). Inspection Bungalow at Bhadrak | 2 bed rooms, 2 bath rooms and 1 side room. | At 62 mile 2880 ft. of Orissa Trunk Road north of Cuttack. |
| (11). Dak Bungalow at Bhadrak, | do. do. | do. |
| (12). Inspection Bungalow, at Barikpur | 2 bed rooms and 2 bath rooms. | At 55 mile, 2420 feet. of Orissa Trunk Road north of Cuttack. |

This is a combined bungalow for Inspection and Dak.

Table XXX.—Roads and Bungalows.

Provincial Roads—Concluded.

| Serial No. | Class. | Name of road. | Length. | DAK OR INSPECTION BUNGALOWS. | | | Remarks. |
|------------|-----------------------------|---|----------|------------------------------|--|--------------------------|---|
| | | | | Where situated. | Description. | Distance from, in miles. | |
| 1 | 2 | 3 | 4 | 5 | 6 | 7 | 8 |
| | IA | Metalled Road at Chandbali | 1½ | Chandbali | 2 bed rooms, 2 bath rooms, 1 dining room and one store room. | | There is an Inspection Bungalow at Chandbali on the bank of the Byturni River |
| | IIA | Unmetalled Road at Do. | 1½ | | | | These roads are maintained from the M. P. I. fund |
| | DISTRICT BOARD ROADS | | | | | | |
| | IA IIA IA | B alasore to Mitrapur Road Balasore to Balaramgari | 9¼ 8¾ | Chandipur | Pucca building, two bed rooms, one dining room, and 2 bath rooms. There is a pucca out office with three room, and one pucca well. | 8 from Balasore | IA 4 miles and IIA 5½ miles |

| | | | | | | | |
|----------|---------------------------------------|----|----------------|-----------------|---------|---|--|
| IA | Balasore Station Feeder Road | do | $\frac{1}{2}$ | | | | |
| " | Khantapara | do | $1\frac{1}{2}$ | | | | |
| " | Soro | do | $1\frac{1}{2}$ | | | | |
| " | Markona | do | $2\frac{1}{2}$ | | | | |
| " | Bhadrak | do | $2\frac{1}{2}$ | | | | |
| " | Rupsa | do | 160 | | | | |
| " | Amarda Station feeder | do | $1\frac{1}{2}$ | | | | |
| " | Basta | do | $1\frac{1}{2}$ | | | | |
| IB | Short round | do | $1\frac{1}{2}$ | | | | |
| " | Long round | do | $2\frac{3}{4}$ | | | | |
| " | Gopinath Mandir | do | $2\frac{3}{4}$ | | | | |
| " | Fulwar-Kalma | do | $2\frac{3}{4}$ | | | | |
| " | Barhampur Gorpada | do | $3\frac{1}{4}$ | | | | |
| " | Shergor Nilgiri | do | 3 | | | | |
| " | Balasore Nalkul | do | $\frac{1}{2}$ | | | | |
| " | Balasore Nursery Garden | do | | | | | |
| IB & IIB | Turkia Kamarda (Jellasore Kamarda) | do | | $12\frac{1}{2}$ | Kamarda | Small thatched rest shed without crockery &c. one room and verandah and one thatched out house. | 12 From Jellasore IB is $\frac{1}{2}$ mile IIB is 12 miles IIB is 5 miles. |
| " | Soro Charakmara | do | | $5\frac{1}{2}$ | | | There is a P. W. D. Inspection Bungal- low on the 1st mile of the road, IB is 1 mile IIB is $4\frac{1}{2}$ mile |
| " | Bhadrak town | do | | $11\frac{1}{2}$ | | | IB is 1 mile IIB is $10\frac{1}{2}$ miles |

Table XXX.—Roads and Bungalows.
District Board Roads—Continued.

| Serial No. | Class. | Name of road. | Length. | DAK OR INSPECTION BUNGALOWS. | | | Remarks. |
|------------|--------|-------------------------|---------|------------------------------|---|--------------------------|---|
| | | | | Where situated. | Description. | Distance from, in miles. | |
| 1 | 2 | 3 | 4 | 5 | 6 | 7 | 8 |
| IE & 11B | | Bhadrak Basudebpur Road | 19 | Sabarang | A small thatched shed with crockery, cutlery &c. Two bed rooms, one bath room one outhouse consisting of two cook rooms, two stables, and one well. | 9 | IB is 1 mile IIB is 18 miles |
| " | | Bhadrak Agarpara Road | 14 | Agarpara | A thatched building fairly furnished without crockery, 2 bed rooms, 2 bath rooms, one thatched outhouse consisting of one cook house and one well | 14 | IB is $\frac{1}{2}$ mile IIB is 13 $\frac{1}{2}$ miles |
| | | Ranitalao Kupari Road | 13 | ... | ... | ... | |

| | | | | | | |
|-----|--------------------------|----|------------------------------|---|----------|---|
| IIA | Barhampur Chandbali Road | 27 | (1) Tihiri Hat | A good thatched bungalow fully furnished. Two bed rooms, 2 bath rooms, one thatched outhouse consisting of one cook room, one stable, and one chowkiars room, and one well. | 12 | There is a P. W. D. Inspection Bungalow at Chandbali. |
| | | | (2) Kherang (3) Chandbali | Do. Do. Do. A pucca building with out crockery. Two bed rooms, two bath rooms, one thatched cook house, one privy and one stable. | 22 31 | |
| IIB | Basta Baliapal Road | 15 | 1. Jamsuli | Small thatched building. There are crockery, cutlery and cooking utensils. 2 bed rooms one bath room, one thatched house comprising a stable, one cook room and one malis room. | 7 | |

Table XXX—Roads and Bungalows.

District Board Roads--Continued.

| Serial No. | Class. | Name of road. | Length. | DAK OR INSPECTION BUNGALOWS. | | | Remarks. |
|------------|--------|--|---------|------------------------------|---|--------------------------|----------|
| | | | | Where situated. | Description. | Distance from, in miles. | |
| 1 | 2 | 3 | 4 | 5 | 6 | 7 | 8 |
| | IIB | Singla branch Road (From 7th mile of Basta Baliapal Road to Singla Out Post) | 4 | 2. Baliapal | Thatched building fully furnished, 2 bed rooms, one bath room, one out house containing two stables, and two kitchens and one pucca well. | 15 | |
| | " | Singla Nangaleswar Road Baliapal Kamarda Road | 5 9 | | | | |
| | " | Bahanaga Talpada Road | 9 | Talpada | Thatched building, 2 bed rooms, 2 bath rooms, one kitchen, one stable and one pucca well. | 9 | |

| | | | | | |
|-------|-----------------------------|-----|--------------|---|----|
| II B. | Jama Jhari Coast Canal Road | 11½ | Basudebpur | A spacious thatched building fully furnished. 2 bed rooms, 1 out bath rooms, 1 house consisting of 2 kitchens, 1 stable, and 1 Chokidar's room and 1 well. | 9 |
| " | Soro Anantpur Road | 6 | 1. Gandiberh | Small thatched shed with out crockery. 2 bed rooms, one thatched room, one thatched out house comprising a stable, one cook room, and one maids room and one kutcha well. | 10 |
| " | Mabarakpur Kedarpur Road | 1½ | 2. Nainab | Small thatched building with crockery, cutlery, 2 bed rooms, 2 bath rooms and one thatched out house consisting of two cook rooms and two stables and one well. | |
| " | Soro Kupari Road | 18 | | | |
| " | Sonarangi Kaupar Road | 3 | | | |

Table xxx.— Roads and Bungalows.

District Board Roads—Concluded.

| Serial No. | Class. | Name of road. | Length in miles. | DAK OR INSPECTION BUNGALOWS. | | | Remarks. |
|------------|--------|-------------------------|------------------|------------------------------|---|--------------------------|----------|
| | | | | Where situated. | Description. | Distance from, in miles. | |
| 1 | 2 | 3 | 4 | 5 | 6 | 7 | 8 |
| | IIB | Barpada Monaigan Road | 7 | Bouth | A thatched building fairly furnished without crockery, one bed room, one bath room, one outhouse consisting of one cock room, and one stable and one kutcha well. | 7 | |
| | " | Barikpur Dhamnagar Road | 5 | Manjuri | A thatched building fairly furnished without crockery. Two bed rooms, two bath rooms one outhouse consisting of 2 cook rooms, and one stable. | 2 | |
| | " | Haldipada Solapata Road | 3½ | | | | |
| | " | Pirhat Chorbatia Road | 4 | | | | |
| | " | Bhadrak Kothar Road | 9½ | | | | |
| | " | Chatabor Manjuri Road | 5½ | | | | |
| | " | Tihiri Kampura Road | 3½ | | | | |

TABLE XXXI—FACTORIES, MINES, ETC.
 (Compiled from the Appendix to the Census Imperial Table XV-E of 1911.)

| DESCRIPTION OF FACTORIES, MINES ETC. | Number of Factories, Mines, ect. | NUMBER OF PERSONS EMPLOYED. | | CLASSIFICATION OF PERSONS EMPLOYED. | | | | | |
|---|---|--------------------------------|----------|--|-----------------|---|-----------------|-----------------------------|-----------------|
| | | Males. | Females. | DIRECTION, SUPERVISION AND CLERICAL WORK. | | SKILLED WORKMEN. | | UNSKILLED LABOURERS. | |
| | | | | <i>Europeans and Anglo Indians.</i> | <i>Indians.</i> | <i>Europeans and Anglo Indians.</i> | <i>Indians.</i> | <i>Age 14 and over.</i> | <i>Under 14</i> |
| | | Total. | Total. | Total. | Total. | Total. | Total. | Total. | |
| 1 | 2 | 3 | 4 | 5 | 6 | 7 | 8 | 9 | 10 |
| ... | ... | ... | ... | ... | ... | ... | ... | ... | ... |

TABLE XXXII—POLYMETRICAL TABLE OF DISTANCES.

| CHIEF PUBLIC OFFICERS, <i>viz.</i> , Collector's Court in station marked (a), Sub-divisional Officer's Court in station marked (b) and thanas in the remaining stations. | | | Baliapal. | Basta. | Basudebpur. | Bhadrak. | Chandball. | Dhannagar. | Jelasore. | Soro. | Distance from the nearest Ry. Stn. | Name of nearest Railway Station (B. N. R.) |
|--|-----|-----|-----------|--------|-------------|----------|------------|------------|-----------|------------------------------|------------------------------------|--|
| Balasore | ... | ... | 18 | 18 | 29 | 38 | 144 | 47 | 30 | 20 | ... | Balasore. |
| <i>a, c, d</i>) | ... | ... | 18 | 3 | 12 | 4 | 38 | 10 | 1 | 2 | 1 | |
| | ... | ... | ... | ... | ... | ... | * | ... | ... | ... | ... | |
| Baliapal | ... | ... | ... | ... | 47 | 56 | 56 | 65 | 12 | 38 | ... | Basta. |
| | ... | ... | ... | 15 | 28 | 20 | 51 | 26 | 17 | 18 | 16 | |
| Basta | ... | ... | ... | ... | 47 | 56 | 56 | 65 | 12 | 38 | ... | Basta. |
| | ... | ... | ... | ... | 13 | 5 | 36 | 11 | 2 | 3 | 2 | |
| Basudebpur | ... | ... | ... | ... | ... | ... | ... | ... | 11 | 9 | ... | Marko na. |
| | ... | ... | ... | ... | ... | 19 | 42 | 33 | 59 | 12 | 11½ | |
| | | | | | | | | | | or 16 by road only. | | |

TABLE XXXII—POLYMETRICAL TABLE OF DISTANCES—*Concluded.*

| CHIEF PUBLIC OFFICES, viz., Collector's Court in station marked (a), Sub-divisional Officer's Court in station marked (b) and thanas in the remaining stations. | | | | Baliapal. | Basta. | Basudebpur. | Bhadrak. | Chandballi. | Dhamnagar. | Jellasore. | Soro. | Distance from the nearest Ry. Stn. | Name of nearest Railway Station (B. N. R.) |
|---|-----|-----|---------|-----------|--------|-------------|----------|-------------|------------|------------|-------|------------------------------------|--|
| Bhadrak (b) | ... | ... | By rail | ... | ... | ... | ... | ... | ... | 68 | 18 | ... | Bhudruck. |
| | | | „ road | ... | ... | ... | ... | 31 | 14 | 3 | 4 | 3 | |
| Chandballi | ... | ... | By rail | ... | ... | ... | ... | ... | ... | 68 | 18 | ... | Bhudruck. |
| | | | „ road | ... | ... | ... | ... | ... | 45 | 34 | 35 | 34 | |
| Dhamnagar | ... | ... | By rail | ... | ... | ... | ... | ... | ... | 77 | 27 | ... | Kendnapada. „ via Barikpur. |
| | | | „ road | ... | ... | ... | ... | ... | ... | 9½ | 9 | or 9½ | |
| Jellasore | ... | ... | By rail | ... | ... | ... | ... | ... | ... | ... | 50 | ... | Jelasore. |
| | | | „ road | ... | ... | ... | ... | ... | ... | ... | 1 | ½ | |
| Soro | ... | ... | By road | ... | ... | ... | ... | ... | ... | ... | 1 | Soro. | |

(a) District head-quarters.
(b) Sub-divisions.

(c) Munsifis.
(d) Municipalities.

* The route Balasore to Chandballi is via Calcutta, from which place the journey is performed by Steamer.

