

k.41(L)8)

1915

Madras Distt

Gurjan

Vol II

17147

**WEST PAKISTAN CIVIL SECRETARIAT
LIBRARY COPY**

(To be returned to the Library when done with)




MADRAS DISTRICT GAZETTEERS.

GANJÁM.

VOLUME II.

[PRICE, 1 rupee 4 annas.]

[2 shillings.]



MADRAS DISTRICT GAZETTEERS.

STATISTICAL APPENDIX

FOR

k41(L)

GANJAM DISTRICT.



MADRAS:

PRINTED BY THE SUPERINTENDENT, GOVERNMENT PRESS.

1905.

DEPARTMENT OF THE ARMY

STATEMENT OF WORK

1911


CONTRACT NO. 100-10-1000

TABLE OF CONTENTS.

TABLE		PAGE
	I. Area, Population, etc., in 1901	1
"	II. Variation in Population since 1871	3
"	III. Religions in 1901	4
"	IV. Vital Statistics	6
"	V. Causes of Death	7
"	VI. Castes, Tribes and Races in 1901	8
"	VII. Rainfall	11
"	VIII. Classification of area and principal crops in Fasli 1312 (1902-03)	14
"	IX. Demand, Collection and Balance of Current Land Revenue and Cesses	16
"	X. Holdings, Cultivation and Demand in Fasli 1312 (1902-03)	17
"	XI. Classification of area and money rates according to the last settlement— Part 1. Area under each money rate.	18
	" 2. Classes and sorts included under each money rate	19
"	XII. Revenue payable by permanently-settled estates in Fasli 1312 (1902-03)	20
"	XIII. Rent-roll in Fasli 1310 (1900-01)	23
"	XIV. Remissions	24
"	XV. Prices in seers per rupee	25
"	XVI. Land Improvement Loans	29
"	XVII. Reserved Forest and Area proposed for reservation on 30th June 1903	30
"	XVIII. Civil Justice	31
"	XIX. Criminal Justice	32
"	XX. Work of Criminal Courts	34
"	XXI. Police and Jails in 1902	35
"	XXII. Salt	36
"	XXIII. Abkári and Opium	37
"	XXIV. Sea-borne Trade: Total Trade in each port.	38
"	XXV. Sea-borne Trade: Chief Imports and Ex- ports in selected ports	39
"	XXVI. Income-tax (Part IV, "Other sources" only)	42

TABLE XXVII.	Income and Expenditure of the Local Boards in 1902-03	46
"	XXVIII. Roads	48
"	XXIX. Income and Expenditure of Municipalities in 1902-03	49
"	XXX. Education in 1901	51
"	XXXI. Schools and Scholars in 1902-03	52
"	XXXII. Expenditure on Schools in 1902-03	53
"	XXXIII. Hospitals and Dispensaries in 1902	54
"	XXXIV. Vaccination	56
"	XXXV. Revenue Receipts	57
"	XXXVI. List of Travellers' Bungalows	58








I.—Area, Population, etc., in 1901.

Taluks.	in square miles.	Number of		Population.			Urban population.			Density of population per square mile.	Percentage variation in population between 1891 and 1901.
		Towns.	Villages.	Total.	Males.	Females.	Total.	Males.	Females.		
1	2	3	4	5	6	7	8	9	10	11	12
BALLIGUDA (AGENCY) DIVISION.											
Balliguda Agency	1,380	...	472	104,714	54,141	50,573	75	- 2.3
Rangiri Agency	1,191	...	542	74,393	37,709	36,684	62	+ 16.0
Udayagiri Agency	504	...	401	76,858	38,396	38,462	152	+ 4.7
BĀRHAMPUR DIVISION.											
Berhampur	683	3	549	344,368	161,817	182,551	46,101	18,589	21,512	504	+ 6.5
Iohchhāpuram	300	...	286	83,500	39,506	43,994	278	+ 11.6
Sōmpōta ... { Plains	282	1	260	97,229	45,272	51,957	6,455	2,992	3,463	364	+ 8.1
Agency			87	5,461	2,736	2,725					
CHATRAPUR DIVISION.											
Ganjām	308	...	324	95,882	46,976	48,906	311	+ 8.1
Purushottapur	294	...	270	102,396	48,084	54,312	348	+ 6.1

I.—Area, Population, etc., in 1901—cont.

Talaks.	Area in square miles.	Number of		Population.			Urban population.			Density of population per square mile.	Percentage variation in population between 1891 and 1901
		Towns.	Villages.	Total.	Males.	Females.	Total.	Males.	Females.		
1	2	3	4	5	6	7	8	9	10	11	12
CHICACOLE DIVISION.											
Chicacole	373	2	305	228,373	105,608	117,767	26,082	12,225	13,857	599	+ 5.1
Narasannapéta	51	...	41	26,462	12,610	13,842	519	+ 6.3
Parlakimedi ... { Plains	972	{ ... 1	667	256,414	124,415	131,999	17,336	8,039	9,297	321	{ + 1.7
Agency			348	55,120	27,143	27,977		
Tekkali	275	1	350	124,626	57,810	66,816	7,557	3,496	4,061	453	+ 7.9
GOOMSUR DIVISION.											
Aska	407	...	368	115,883	55,005	60,878	285	+ 6.4
Goomsur	1,141	...	697	200,357	93,029	107,328	178	+ 7.8
Suradá ... { Plains	198	{ ... 122	18,662	9,275	9,387	117	{ + 15.9
Agency			78	4,568	2,356	2,212		
District Total ...	8,369	8	6,145	2,010,256	961,886	1,048,370	97,531	45,341	52,190	240	+ 5.9





II.—Variation in Population since 1871.

—	1901.	1891.	1881.	1871.	
1	2	3	4	5	
The whole district.	Plains ...	1,689,142	1,589,477	* 1,503,301	} 1,520,088
	Agency ...	321,114	307,326	* 246,303	
	Total ...	2,010,256	1,896,803	* 1,749,604	
TOWNS (ALL IN THE PLAINS).					
Berhampur † ...	25,729	25,653	23,599	21,670	
Chicacole † ...	18,196	18,241	16,355	15,587	
Parlákimedi † ...	17,336	16,390	10,812	15,958	
Ichchhápúram ...	9,975	5,911	5,528	12,493	
Narasannapéta ...	7,886	5,821	8,230	‡ 6,636	
Tekkali ...	7,557	7,130	7,634	5,206	
Sómpéta ...	6,455	‡ 5,619	‡ 4,629	‡ 4,809	
Ganjám ...	4,307	4,695	5,037	‡ 4,163	


* Represents the population of the district according to the census taken in these years. The population entered under 1891 has been adjusted for changes in district area up to 1901.

† Municipal town.

‡ Population entered represents that of the revenue villages which now make up the town. Such areas were not treated as urban in the censuses of these years.

III.—Religions in 1901.

Taluks.	Hindus.			Animists.			Musalmans.			Christians.			Others.		
	Total.	Males.	Females.	Total.	Males.	Females.	Total.	Males.	Females.	Total.	Males.	Females.	Total.	Males.	Females.
1	2	3	4	5	6	7	8	9	10	11	12	13	14	15	16
BALLIGUDÁ (AGENCY) DIVISION.															
Balligudá Agency ...	34,282	17,626	16,656	69,863	36,232	33,631	11	9	2	558	274	284
Ramgiri Agency ...	20,690	10,522	10,168	53,692	27,179	26,513	9	6	3	2	2
Udayagiri Agency ...	27,757	14,131	13,626	49,077	24,243	24,834	19	18	1	5	4	1
BERHAMPUR DIVISION.															
Berhampur ...	335,240	157,179	178,061	6,198	3,185	3,013	2,028	1,004	1,024	901	448	453	1	1	...
Ichchhāpuram ...	77,955	36,681	41,274	5,424	2,762	2,662	121	63	58
Sompēta { Plains ...	93,764	43,526	50,238	3,096	1,514	1,582	333	204	129	35	27	8	1	1	...
Agency ...	366	199	167	5,065	2,537	2,558
CHATRAPUR DIVISION.															
Ganjam ...	93,983	46,030	47,953	1,718	843	875	160	93	67	21	10	11
Purushottapur ...	100,748	47,270	53,478	1,312	640	672	333	171	162	3	3




III.—Religions in 1901—cont.

Taluks.	Hindus.			Animists.			Musalmans.			Christians.			Others.		
	Total.	Males.	Females.	Total.	Males.	Females.	Total.	Males.	Females.	Total.	Males.	Females.	Total.	Males.	Females.
1	2	3	4	5	6	7	8	9	10	11	12	13	14	15	16
CHICACOLE DIVISION.															
Chicacole	221,881	104,907	116,974	31	15	16	1,296	608	688	165	76	89
Narasannapeta	26,404	12,591	13,813	48	19	29
Parlakimedi { Plains.	228,922	110,595	118,327	26,916	13,542	13,374	392	191	201	184	87	97
Agency.	18,185	8,732	9,403	36,934	18,360	18,574	1	1
Tekkali	122,972	56,962	66,010	1,311	650	661	148	92	56	192	103	89	3	3	...
GOOMSUR DIVISION.															
Aska	112,517	53,288	59,229	2,976	1,520	1,456	339	178	161	51	19	32
Goomsur	187,991	87,032	100,959	10,798	5,313	5,485	703	332	371	865	352	513
Surada { Plains	17,277	8,608	8,669	1,369	659	710	7	4	3	9	4	5
Agency	2,647	1,379	1,268	1,562	793	769	1	1	...	358	183	175
District Total ...	1,723,581	817,308	906,273	277,372	139,987	137,385	5,949	2,994	2,955	8,349	1,592	1,757	5	5	...

IV.—Vital Statistics.

Taluks.	Ratio per 1,000 of population of																			
	Births.										Deaths.									
	1893.	1894.	1895.	1896.	1897.	1898.	1899.	1900.	1901.	1902.	1893.	1894.	1895.	1896.	1897.	1898.	1899.	1900.	1901.	1902.
1	2	3	4	5	6	7	8	9	10	11	12	13	14	15	16	17	18	19	20	21
BERHAMPUR DIVISION.																				
Berhampur	24	25	23	30	28	27	35	34	25	24	15	15	19	22	56	26	13	16	19	16
CHICACOLE DIVISION.																				
Chicacole	24	31	26	28	24	21	31	30	30	32	18	21	24	26	53	21	17	19	21	17
GOOMSUR DIVISION.																				
Goomsur	25	23	25	25	28	31	34	37	29	36	15	16	18	17	42	21	18	21	22	18
ZAMINDARIS	19	19	17	26	21	20	31	39	24	27	13	12	12	19	51	22	13	15	16	13
AGENCY TRACTS	2	2	1	11	9	7	13	13	20	24	2	2	1	11	23	31	8	7	15	10
TOWN CIRCLES.																				
Berhampur	26	26	24	18	18	30	30	36	33	34	19	21	24	34	35	25	23	25	41	23
Chicacole	24	24	22	31	19	24	33	31	28	28	23	24	26	23	44	27	25	24	28	19
Pariakimedi	32	35	32	37	36	27	44	41	33	36	23	22	22	20	45	25	23	24	22	21
*Total for the district	18	19	17	27	24	23	32	31	21	23	12	13	14	21	50	23	14	16	15	12

NOTE.—This table (which excludes the statistics relating to Europeans and Eurasians) is incomplete for the Zamindari and Agency tracts.



V.—Causes of Death.

Average of the statistics for the three years ending 1902.

Taluks.	Ratio of deaths per 10,000 of population from						Total.
	Cholera.	Small-pox.	Fevers.	Dysentery and diarrhoea.	Injuries.	All other causes.	
1	2	3	4	5	6	7	8
BALLIGUDÁ (AGENCY) DIVISION.							
Udayagiri (Chokkppád Khandam).	...	1	60	2	4	1	65
BERHAMPUR DIVISION.							
Berhampur	7	6	140	16	3	19	191
Ichchápúram	2	4	149	14	3	11	183
Sómpéta (Plains)	6	1	136	8	3	48	202
CHATRAPUR DIVISION.							
Ganjám	7	4	112	11	3	24	161
Purushottapur	10	2	138	21	3	29	203
CHICACOLE DIVISION.							
Chicacole	2	3	173	3	3	22	206
Narasannapéta	4	139	4	3	16	166
Parlákimedi (Plains)	2	3	127	3	2	12	149
Tekkali	1	113	4	3	13	134
GOOMSUR DIVISION.							
Aska	10	2	156	14	3	21	206
Goomsur	6	4	142	12	4	29	197
Suradá (Plains)	1	3	249	8	3	16	280
TOWN CIRCLES.							
Berhampur	26	...	93	34	4	137	294
Chicacole	1	...	67	21	8	134	231
Parlákimedi	1	1	104	56	5	57	224
Total for the district ...	5	4	139	12	3	26	189


NOTE.—This table excludes the statistics relating to (1) Europeans and Eurasians and (2) the Agencies.

VI.—*Castes, Tribes and Races in 1901.*

NOTE.—Castes numbering less than 100 are included under "Others" and not shown separately.

(Those more prominent in the Agency tracts are marked with an asterisk.)

Caste, tribe or race.	Strength.	Caste, tribe or race.	Strength.
1	2	1	2
I.—HINDU AND ANIMIST CASTES.		I.—HINDU AND ANIMIST CASTES— <i>cont.</i>	
(a) <i>Tamil.</i>		(b) <i>Telugu—cont.</i>	
Palli	63,034	Sáni	1,673
Yerukala	559	Dásari	1,612
Kaikólan	283	Perike	1,492
Dási	218	Bagata	1,330
Bráhmañ	190	Dammula	921
Súdra	135	Gódała	870
Mondi	115	Nagarálu	780
Others	127	Bóya	670
Total (a) ...	64,661	Dommara	629
		Bhatrázu	625
		Jógi	488
(b) <i>Telugu.</i>		Rázu	301
Kápu	151,284	Bógam	298
Kálingi	104,239	Aiyarakam	278
Velama	74,397	Vaisya	271
Mála	64,821	Kamma	210
Golla	60,868	Gamalla	207
Telaga	51,957	Víramushti	180
Segidi	33,336	Agaru	160
Dévanga	26,501	Budubudukala	140
Kómati	24,392	Others	215
Tsákala	22,530	Total (b) ...	761,782
Kamsala	19,853		
Bráhmañ	13,548	(c) <i>Malayálam</i> ...	1
Sále	11,851		
Játápu	9,534	(d) <i>Canarese.</i>	
Mangala	9,419	Jangam	3,244
Mádiga	8,667	Others	93
Jálári	8,592	Total (d) ...	3,337
Majjulu	7,393		
Odde	7,222	(e) <i>Oriyá.</i>	
Kummsara	6,978	Bráhmañ	114,756
Baliya	6,869	Odiya	86,483
Neyyala	4,368	Gando	77,204
Sátáni	4,112	Bávuri	65,415
Yáta	3,876	* Páno	61,118
Uppara	2,665	Dandási	38,683
Nágavásulu	2,571		
Yánádi	2,463		
Konda Dora	2,147		
Médara	1,999		





VI.—Castes, Tribes and Races in 1901—cont.

Caste, tribe or race.	Strength.	Caste, tribe or race.	Strength.
1	2	1	2
I.—HINDU AND ANIMIST CASTES—cont.		I.—HINDU AND ANIMIST CASTES—cont.	
(e) Oriyá—cont.		(e) Oriyá—cont.	
Keyuto	29,288	Khoira	852
Telli	27,745	Boishnobo	891
Dhóbi	26,184	* Tohala	880
Ália	20,332	Bháyipuo	809
Kudumo	19,384	Siolo	660
Bhondári	19,152	* Ghontora	605
Karnam	18,767	Sanjógí	594
Doluva	17,420	Mágura	388
Haddi	16,413	Chinda	387
Badhóyi	15,837	* Chuváno	386
Pondra	15,734	Pothriya	321
Sondi	14,911	Gódári	308
Sámantiya	13,218	Kottiya	283
Kumbháro	12,403	Sonkari	179
Godiya	9,240	Nodha	160
Bolási	8,875	* Bonka	150
Paidi	8,712	Kéla	134
Áruva	8,046	Pentiya	125
Relli	7,236	Kamnnchia	105
Mahanti	7,168	Others	214
Dombó	7,161		
Ronguni	6,997		
Kondra	5,733	Total (e) ...	856,757
Máli	5,671		
Rávalo	5,236	(f) Other Madras Languages.	
Sunnári	4,738	* Khond	166,459
Jaggali	4,589	* Savara	132,618
Khódura	4,411	Bráhmañ	4,442
* Benia	4,168	Kshatriya	2,426
* Suddho	4,129	Muc'chi	1,651
Chuditiya	4,078	* Gond	1,615
* Omáito	3,235	Bondili	505
Lobára	2,936	Gadaba	352
Noliya	2,660	Mahráti	313
* Róna	2,431	Rangári	290
Boda	2,106	* Rájput	227
Tiyóro	1,878	Others	141
Mattia	1,869		
Tonti	1,835		
Patra	1,724	Total (f) ...	311,039
Konsari	1,709		
Bosántiya	1,670	(g) Foreign Languages.	
Múli	1,546	Baniya	966
* Guni	1,358	Kóli	965
Muni	1,326	Bondhia	512
Pandito	1,208	Bairági	345
Gayinta	1,124		
Koláta	976		

VI.—Castes, Tribes and Races in 1901—cont.

Caste, tribe or race.	Strength.	Caste, tribe or race.	Strength.
1	2	1	2
I.—HINDU AND ANIMIST CASTES— <i>cont.</i>		II.—MUSALMAN TRIBES— <i>cont.</i>	
(g) <i>Foreign Languages—cont.</i>		Musalman	189
* Kahar		Dúdékula	142
Gókhá		Others	100
Others		Total II ...	5,549
Total (g) ...		III.—CHRISTIAN RACES.	
Total I ...		Native Christian	3,042
(h) <i>Caste not stated</i> ...		Eurasian	181
Total I ...		Others	126
II.—MUSALMAN TRIBES.		Total III ...	3,349
Sheik		IV.—OTHERS.	
Pathán		Others	5
Saiyad		District Total ...	2,010,256
Moghal			





VII.—*Rainfall.*

Names of rain-gauge stations.	Average rainfall (1870-1903) in inches in													
	January.	February.	March.	April.	May.	June.	July.	August.	September.	October.	November.	December.	Whole year.	
1	2	3	4	5	6	7	8	9	10	11	12	13	14	
BALLIGUDÁ AGENCY.														
Balligudá *	0·21	0·46	0·60	1·28	1·88	8·76	14·80	13·06	9·13	4·01	0·99	0·18	55·96	
Daringbádi †	0·19	1·13	0·07	2·82	4·14	7·24	11·99	11·33	7·70	6·73	1·53	0·09	54·76	
RAMGIRI AGENCY.														
Ramgiri ‡	0·18	0·60	0·84	2·17	3·84	8·06	11·36	12·46	8·47	6·26	1·25	0·15	55·64	
UDAYAGIRI AGENCY.														
Udayagiri §	0·21	0·76	1·27	2·66	4·67	8·12	11·16	10·45	9·59	5·99	2·36	0·82	58·06	
BERHAMPUR TALUK.														
Berhampur *	0·28	0·69	0·71	0·78	1·98	5·64	7·68	9·24	6·79	8·44	3·69	0·95	46·87	
Chatrapur	0·26	0·45	0·59	0·80	1·91	5·13	7·14	6·93	7·92	9·42	2·98	1·06	44·59	
Gópalpúr	0·25	0·42	0·55	0·77	1·86	5·48	6·34	7·11	6·94	9·26	3·68	0·78	43·44	
ICHCHHÁPURAM DIVISION.														
Ichchhápúram	0·29	0·60	0·40	0·95	2·16	4·89	6·80	6·69	7·49	9·66	3·58	0·72	44·23	

* 1878-1903.


† 1898-1903.

‡ 1895-1903.

§ 1876-1903.

VII.—*Rainfall*—cont.

Names of rain-gauge stations.	Average rainfall (1870-1903) in inches in												
	January.	February.	March.	April.	May.	June.	July.	August.	September.	October.	November.	December.	Whole year.
1	2	3	4	5	6	7	8	9	10	11	12	13	14
SÓMPÉTA DIVISION.													
Sómpéta *	0·12	0·88	0·64	0·83	2·63	4·12	6·95	6·92	7·82	10·35	3·92	1·12	46·30
GANJÁM DIVISION.													
Ganjám (Rambha)	0·26	0·78	0·92	0·66	1·61	5·14	7·17	7·58	8·28	9·66	2·84	1·02	45·92
PURUSHOTTAPUR DIVISION.													
Purushottapur	0·35	0·57	0·65	0·91	2·08	6·16	8·43	9·30	7·63	8·63	2·11	0·69	47·51
CHICACOLE TALUK.													
Calingapatam	0·14	0·41	0·33	0·40	2·17	3·67	5·58	6·06	7·09	8·45	2·91	1·50	38·71
Chicacole	0·10	0·45	0·41	0·47	2·38	3·92	6·13	6·52	7·08	8·05	2·67	1·65	39·83
Gumma †	0·56	0·83	0·04	1·55	4·38	5·03	11·19	13·55	10·63	5·91	3·67	0·41	57·75
NARASANNAPÉTA DIVISION.													
Narasannapéta *	0·05	0·32	0·44	0·32	2·59	3·74	6·22	6·08	6·73	7·27	2·59	0·34	36·69




VII.—Rainfall—cont.


Names of rain-gauge stations.	Average rainfall (1870-1903) in inches in												
	January.	February.	March.	April.	May.	June.	July.	August.	September.	October.	November.	December.	Whole year.
1	2	3	4	5	6	7	8	9	10	11	12	13	14
PARLÁKIMEDI DIVISION.													
Parlákimedi	0·17	0·78	0·73	0·95	3·27	5·98	8·40	9·52	9·22	6·67	2·01	1·06	48·76
TEKKALI DIVISION.													
Pundi	0·08	0·49	0·51	0·48	1·80	3·52	5·74	5·82	7·04	7·45	3·39	1·20	37·52
Tekkali	0·17	0·41	0·39	0·46	2·17	4·13	6·95	7·61	8·78	7·64	2·57	1·30	42·58
ASKA DIVISION.													
Aska	0·29	0·71	1·17	1·39	3·11	6·41	8·27	8·91	7·88	6·95	2·38	0·56	48·03
GOOMSUR TALUK.													
Russellkonda	0·40	0·78	1·06	1·63	3·50	6·86	9·88	9·40	9·15	5·19	1·90	0·82	50·37
SURADÁ DIVISION.													
Suradá	0·31	0·60	1·42	1·73	3·19	6·39	8·41	9·24	9·09	6·16	1·82	0·69	49·05
District average ...	0·24	0·59	0·73	1·00	2·52	5·46	7·71	8·07	7·99	7·81	2·60	0·91	45·63

VIII.—Classification of area and principal crops in
Fasli 1312 (1902-03).

Items.	Balli- gudā (Agency) Division.	Berham- pur Division.	Chica- cole Division.	Goomsur Division.	District Total.
	Chokkapād Agency.	Berhampur Taluk.	Chicacole Taluk.	Goomsur Taluk.	
1	2	3	4	5	6
	ACRES.	ACRES.	ACRES.	ACRES.	ACRES.
Government (Ryotwari land) ...	62,091	278,372	365,317	903,802	1,809,582
Minor inam	629	28,073	15,214	21,643	65,559
Whole inam	52,307	119,672	33,632	205,611
Zamindari	1,093,037	569,313	1,813,122	3,475,472
Total area by survey ...	62,720	1,451,789	1,069,518	2,772,199	5,356,224
Forests	17,960	1,270	325,359	344,589
Not available for cultivation ...	560	83,795	54,157	202,379	340,891
Culturable waste other than fallow	412	12,531	11,993	33,714	58,650
Current fallows	117	10,201	6,110	21,721	38,149
Net area cropped	4,770	211,862	119,840	160,693	497,165
Area shown in village accounts.	5,859	336,349	193,370	743,866	1,279,444
Irrigated by Government/canals.	...	85,417	37,990	10,479	133,886
Do. by private canals
Do. by tanks	28,773	32,528	17,295	78,596
Do. by wells	582	480	445	1,507
Do. by other sources	164	329	23,292	23,785
Total area irrigated	114,936	71,327	51,511	237,774
Area under— Cereals and pulses—					
Rice	2,982	151,114	78,775	111,740	344,611
Cholam	830	3,128	...	3,958
Cambu	4,195	5,107	...	9,302
Ragi	252	29,849	32,007	17,831	79,939
Others	1,063	41,407	33,376	24,630	100,476
Total ...	4,297	227,395	152,393	154,201	538,286
Oil-seeds—					
Til or gingelly	195	8,894	11,134	10,419	30,642
Others	241	1,249	236	4,404	6,130
Total ...	436	10,143	11,370	14,823	36,772

NOTE.—The statistics relating to the area by survey relate to the whole division.






VIII.—*Classification of area and principal crops in Fashi 1312 (1902-03)*—cont.


Items.	Balli- gudá (Agency) Division.	Berham- pur Division.	Chica- cole Division.	Goom- sur Division.	District Total.
	Chokkapád Agency.	Berhampur Taluk.	Chiencole Taluk.	Goomsur Taluk.	
1	2	3	4	5	6
	ACRES.	ACRES.	ACRES.	ACRES.	ACRES.
Condiments and spices	33	507	237	210	987
Sugarcane, etc.	1	1,036	122	961	2,120
Cotton, etc.	3	288	364	1,586	2,241
Indigo, etc.
Drugs and narcotics	389	193	30	612
Fodder crops	14	...	14
Orchard and garden produce	12,706	3,951	5,750	22,407
Miscellaneous non-food crops	1,430	382	1	1,813
Total area cropped	4,770	253,894	169,026	177,562	605,252
Deduct area cropped more than once	42,032	49,186	16,869	108,087
Net area cropped	4,770	211,862	119,840	160,693	497,165

NOTE.—This table refers to the Government taluks and a portion of the Agency for which alone statistics are collected. No particulars are available for over 76 per cent. of the area of the district.

IX.—Demand, Collection and Balance of Current Land Revenue and Cesses (in thousands of rupees).

Taluku.	Demand.										Collected or written off.										Balance.									
	Fasli 1303.	Fasli 1304.	Fasli 1305.	Fasli 1306.	Fasli 1307.	Fasli 1308.	Fasli 1309.	Fasli 1310.	Fasli 1311.	Fasli 1312.	Fasli 1303.	Fasli 1304.	Fasli 1305.	Fasli 1306.	Fasli 1307.	Fasli 1308.	Fasli 1309.	Fasli 1310.	Fasli 1311.	Fasli 1312.	Fasli 1303.	Fasli 1304.	Fasli 1305.	Fasli 1306.	Fasli 1307.	Fasli 1308.	Fasli 1309.	Fasli 1310.	Fasli 1311.	Fasli 1312.
1	2	3	4	5	6	7	8	9	10	11	12	13	14	15	16	17	18	19	20	21	22	23	24	25	26	27	28	29	30	31
BALLIGUDA (AGENCY) DIVISION. Chokkapad	2	2	2	2	2	2	2	2	2	2	2	2	2	2	2	2
BERHAMPUR DIVISION. Berhampur ...	712	762	780	552	689	712	743	760	772	784	680	721	764	447	649	707	736	754	766	774	32	41	16	105	40	5	7	6	6	10
Ichchha- puram	4	4
Sompeta	1	1	1
CHATRAPUR DIVISION. Sanjam	3	3	3	3	3	3	4	2	3	3	3	3	3	4	1
Purushotta- pur	6	6	6	6	6	6	6	4	6	6	6	6	6	6	2
CHICACOLE DIVISION. Chicacole ...	543	565	592	527	562	572	567	586	607	592	520	541	563	443	505	565	562	585	596	585	23	24	29	84	57	7	5	1	11	7
Narasanna- peta	10	6	10	10	10	10	10	9	6	10	10	10	10	11	1
Parlakimedi. GOOMSUR DIVISION. Aska	6	6	13	6	6
Goomsur ...	265	277	285	302	367	376	372	387	397	405	249	264	280	213	349	372	369
Surada	37	27	20	28	29	33	37	29	33	37
	445	638	1,710	1,731	1,784	1,931	1,859	1,440	1,526	1,600	1,163	1,553	1,694	1,716	1,775	1,812	1,840	71	78	50	282	115	16	15	9	19	19





X.—Holdings, Cultivation and Demand in Fash 1312 (1902-03).

Taluks.	Total holdings.						Cultivation including waste charged.				Miscellaneous revenue.	Total ryotwar demand.	Cesses (Land and Village Cesses).	Total demand of Land Revenue (Ryotwar, Miscellaneous and Cesses).
	Dry.		Wet.		Total.		Dry.		Wet.					
	Extent.	Assessment.	Extent.	Assessment.	Extent.	Assessment.	Extent.	Assessment including water-rate.	Extent.	Assessment including second crop charge.				
1	2	3	4	5	6	7	8	9	10	11	12	13	14	15
BALLIGUDA (AGENCY) DIVISION.	ACRES.	RS.	ACRES.	RS.	ACRES.	RS.	ACRES.	RS.	ACRES.	RS.	RS.	RS.	RS.	RS.
Chokkapad (unsettled).	3,498	2,011	3,498	2,011	3,498	2,011	307	2,318	...	2,318
BERHAMPUR DIVISION.														
Berhampur (settled).	86,399	1,07,940	77,983	2,29,795	164,382	3,35,483	86,399	1,44,820	77,983	2,34,382	94,442	4,62,818	54,997	5,17,815
Do. (unsettled).	2,252	...	111
CHICACOLE DIVISION.														
Chicacole (settled) ...	33,260	39,130	50,521	1,93,210	83,781	2,32,340	33,360	43,651	50,463	2,07,200	44,919	2,92,198	37,979	3,30,177
GOOMSUR DIVISION.														
Goomsur (settled) ...	98,534	1,06,349	36,954	1,13,010	135,488	2,06,092	58,534	1,17,268	36,954	1,13,816	77,145	3,01,124	36,206	3,37,330
Do. (unsettled).	13,297	...	507
Total ...	221,691	2,55,430	165,458	5,36,015	387,140	7,91,445	221,691	3,08,568	165,400	5,55,308	2,16,813	10,58,458	1,20,182	11,87,640


NOTE.—The difference between column 13 and sum of columns 9, 11 and 12 is due to the fact that column 13 excludes the amount (Rs. 22,721) of fixed and seasonal remissions.


XI.—*Classification of area and money rates according to the last settlement.*

PART I.—*Area under each money rate.*

Particulars.		Dry.			
Money rates.		Berhampur.	Chicacole.	Goomsur.	District Total.
1		2	3	4	5
Rs.	A.	ACRES.	ACRES.	ACRES.	ACRES.
4	0	486	321	95	902
2	8	1,640	885	840	3,365
2	0	4,790	1,322	2,979	9,091
1	8	287	92	2,246	2,625
1	4	27,468	14,871	7,728	50,067
1	0	21,412	13,326	13,924	48,662
0	12	7,790	1,025	16,769	25,584
0	8	12,678	2,254	12,678	27,610
0	4	7,124	7,124
Rainfed ...	2 8	787	33	2,008	2,823
	2 0	2,843	26	6,038	8,907
	1 8	12,158	339	7,031	19,528
	1 4	4,470	98	4,581	9,149
	1 0	296	...	4,840	5,136
0 12	19	...	1,696	1,715	
0 8	613	613	
Cocoanut tope ...		365	365
Grand Total ...		97,489	34,592	91,185	223,266


Particulars.		Wet.			
Money rates.		Berhampur.	Chicacole.	Goomsur.	District Total.
6		7	8	9	10
RS.	A.	ACRES.	ACRES.	ACRES.	ACRES.
5	8	...	7,569	...	7,569
4	8	11,800	16,481	4,888	33,119
3	8	19,847	13,774	9,385	43,006
2	8	24,594	6,963	14,263	45,820
2	0	15,466	4,617	6,699	26,782
1	8	3,050	639	1,676	5,365
1	4	1,651	71	1,049	2,771
Grand Total ...		76,408	50,114	37,910	164,432






XII.—Revenue payable by permanently-settled estates in
Fasli 1312 (1902-03).

Serial number.	Taluks and estates.	Peishcash.	Land-cess.	Miscellaneous revenue.	Total.
1	2	3	4	5	6
BERHAMPUR DIVISION.		RS.	RS.	RS.	RS.
<i>Berhampur Taluk.</i>					
1	Atagada... ..	59,927	17,415	970	78,312
2	Báruva	3,793	1,207	222	5,222
3	Biridi	4,322	2,494	437	7,253
4	Bondothola Nowgam	1	25	...	26
5	Budarasingi	500	1,226	60	1,786
...	Nazarana	25	25
6	Chikati	33,160	11,051	2,858	47,069
7	Dwaragam	13	7	...	20
8	Humma	684	720	91	1,445
9	Jalantra	6,405	4,258	568	11,231
...	Nazarana	30	30
10	Járadá	1,952	3,128	651	5,731
...	Nazarana	25	25
11	Kallikóta	18,412	15,570	990	34,972
12	Késaripádá	228	174	...	402
13	Maudasá	12,861	9,843	86	22,790
...	Nazarana	35	35
14	Pálfúru	21	1,485	125	1,631
15	Pedlakimedi	22,408	11,770	1,573	35,751
...	Nazarana	500	500
16	Péta	3,897	1,312	...	5,209
17	Rambha property	43	...	43
18	Surangi	3,500	5,648	560	9,708
...	Nazarana	45	45
	Total ...	1,72,694	87,376	9,191	2,69,261
CHICACOLE DIVISION.					
<i>Chicacole Taluk.</i>					
19	Akkayavalasa	278	198	9	485
20	Belamarapálavalasa	1,043	236	37	1,316
21	Bharanigám	77	27	2	106
22	Bijjipalli	328	67	5	400
23	Boddám	89	39	2	130
24	Chákipalli	867	67	3	937
25	Chinnárigékarnapalli	141	30	1	172
26	Chinnatungám	425	82	4	511
27	Chittivalasa	1,831	973	157	2,961
28	Danta	2,311	609	32	2,952
29	Dévádi	1,113	3,523	...	4,636
30	Gangaram	466	127	...	593






XII.—Revenue payable by permanently-settled estates in
Fash 1312 (1902-03)—cont.


Serial number.	Taluks and estates.	Peishcush.	Land-cess.	Miscellaneous revenue.	Total.
1	2	3	4	5	6
CHICACOLE DIVISION—cont.					
<i>Chicacole Taluk—cont.</i>					
		RS.	RS.	RS.	RS.
31	Gopálpur	3,528	549	32	4,109
32	Gottipalli	2,034	427	43	2,504
33	Jarjangi	442	100	13	555
34	Jonnalápádu	76	34	1	111
35	Kallada (village)	415	69	...	484
36	Kallada (Khandana)	1,681	...	28	1,689
37	Kambrigem and Ritipadu	211	...	211
38	Kapagodayivalasa	133	87	...	220
39	Karakavalasa	4,048	1,063	110	5,221
40	Konusulakottúru	393	91	4	488
41	Malagám	571	83	8	662
42	Mallividi	39	6	...	45
43	Munagavalasa	3,944	1,098	525	5,567
44	Nandigám	9,006	3,721	361	13,088
45	Naugám	2,257	...	31	2,288
46	Parlakimedi	82,137	23,067	2,154	1,07,358
47	Páta Tekkali	9,636	2,362	363	12,361
48	Peddatungám	424	67	3	494
49	Penta	549	120	5	674
50	Pótulúru	68	23	5	96
51	Raghunáthapuram	9,766	2,067	186	12,019
52	Rájapuram	76	104	2	182
53	Sánta Lakshmiapuram	1,192	374	...	1,566
54	Saradapuram	143	24	...	167
55	Savudám	668	583	11	1,262
56	Siddhibéharakottúru	102	...	2	104
57	Sreekurmam	10,308	1,969	1,309	13,586
58	Susarám	333	...	4	337
59	Talagám	8,905	...	202	9,107
60	Tálasamudram	2,383	804	533	3,720
61	Tállavalasa	424	63	5	492
62	Tarlá	3,418	4,099	484	8,001
63	Tarlipéta	256	76	3	335
64	Telnilapuram	315	63	...	378
65	Tembáru	4,910	1,070	135	6,115
66	Tiláru	3,556	1,125	33	4,714
67	Urlám	12,434	...	2,895	15,329
68	Yamalapéta	283	30	...	313
69	Yelamanchili	666	232	14	852
70	Yembarám	2,015	399	41	2,455
	Total ...	1,92,423	52,238	9,797	2,54,458

XII.—*Revenue payable by permanently-settled estates in Fashl 1312 (1902-03)—cont.*

Serial number.	Taluk and estates.	Peishcush.	Land-cess.	Miscellaneous revenue.	Total.
1	2	3	4	5	6
	GOOMSUR DIVISION.	RS.	RS.	RS.	RS.
	<i>Goomsur Taluk.</i>				
71	Aska	4,846	734	29,365	* 34,945
72	Birikota of Bódogodo	435	...	435
73	Bódogodo	3,774	4,172	11	7,957
...	Nazarana	230	230
74	Chinnakimedi	19,109	11,494	1,083	31,686
...	Hill Nazarana	50	50
...	Hill Patras	168	168
75	Dévabhúmi	5,183	785	67	6,035
76	Dhárakóta	23,447	9,967	2,387	35,801
77	Korada	15	15
78	Kurla	5,428	719	87	6,234
79	Patu	165	65	26	256
80	Sérungadá	4,950	2,755	497	8,202
	Total ...	67,365	31,126	33,523	1,32,014
	District Total ...	4,32,482	1,70,740	52,511	6,55,733


* This includes water-tax in all the Zamindaris of the Goomsur taluk.





XIII.—*Rent-roll in Fasli 1310 (1900-01).*


Taluk.	Single and joint pattas, excluding miscellaneous pattas.									
	Rupee one and under.	Rs. 1 to Rs. 10.	Rs. 10 to Rs. 30.	Rs. 30 to Rs. 50.	Rs. 50 to Rs. 100.	Rs. 100 to Rs. 250.	Rs. 250 to Rs. 500.	Rs. 500 to Rs. 1,000.	Over Rs. 1,000.	Total.
1	2	3	4	5	6	7	8	9	10	11
BALLIGUDA (AGENCY) DIVISION.										
Udayagiri ...	697	447	19	3	1,166
BERHAMPUR DIVISION.										
Berhampur ...	3,438	13,902	6,979	1,769	906	253	33	1	..	27,281
CHICACOLE DIVISION.										
Chicacole	6,029	3,357	1,251	858	324	52	7	1	11,879
GOOMSUR DIVISION.										
Goomsur ...	2,179	5,557	3,981	1,287	709	190	40	4		13,947
District Total.	6,314	25,935	14,336	4,310	2,473	767	125	12	1	54,273





XV.—Prices in seers per rupee.

Fasli.	Berhampur Division.				Chatrapur Division.	Chicacole Division.				Goomsur Division.			District average.		
	Berhampur Taluk.		Ichchhá-puram Division.	Sóm-péta. Division.	Purushot-tapur Division.	Chica-cole Taluk.	Nara-sanna-péta Division.	Parlá-kimedi Division.	Tekkali Division.	Aska Division.	Goom-sur Taluk.	Suradá Division.			
	Berhampur.	Chatrapur, Ganjam or Rambha.	Ichchhápuram.	Sóm-péta.	Purushottapur.	Chicacole.	Narasannapéta.	Parlakimedi.	Tekkali.	Aska.	Russellkonda.	Suradá.			
1	2	3	4	5	6	7	8	9	10	11	12	13	14		
<i>Rice (second sort).</i>															
1303	12.4	13.6	12.6	16.2	14.8	15.3	16.1	17.1	16.5	13.3	14.6	16.4	14.9
1304	13.3	15.4	13.8	16.4	17.9	16.2	16.4	17.0	17.7	14.0	15.3	17.9	15.9
1305	16.6	19.7	16.7	19.0	21.1	16.9	18.5	19.6	19.6	16.1	17.8	17.6	18.3
1306	11.6	12.1	11.0	11.5	13.8	11.4	11.9	12.1	12.2	12.1	13.2	13.0	12.2
1307	10.2	10.2	10.9	11.2	11.3	9.6	10.8	11.8	11.6	11.0	10.9	10.8	10.9
1308	13.4	14.0	13.0	14.4	14.7	12.0	13.9	13.4	14.6	14.2	14.4	14.1	13.8
1309	12.4	12.3	11.6	12.8	13.8	11.6	12.9	12.4	12.6	12.9	12.6	12.5	12.5
1310	11.7	11.4	11.5	12.3	12.8	10.6	11.7	11.1	11.8	12.5	12.6	12.9	11.9
1311	11.4	11.0	11.5	11.6	12.2	9.9	11.0	10.4	11.0	12.4	11.6	12.4	11.4
1312	11.6	12.2	12.4	12.9	12.3	11.5	12.3	11.9	11.2	12.3	11.9	11.3	12.0



Paddy (second sort).

1303	22.7	27.4	30.2	27.0	34.3	26.9	26.8	34.4	28.3	28.7	33.5	27.6	29.0
1304	28.0	29.0	30.6	33.0	41.8	27.9	26.7	38.9	30.7	33.0	27.6	35.8	31.9
1305	40.4	36.8	40.6	32.2	50.3	30.9	28.6	46.3	33.9	38.3	29.7	36.0	37.0
1306	23.9	22.5	22.3	20.2	27.6	19.7	18.6	27.1	19.8	24.2	22.0	22.7	22.6
1307	15.7	18.4	20.3	19.5	18.6	16.8	17.1	18.6	23.4	21.3	19.5	19.7	19.1
1308	21.5	26.5	22.3	25.0	24.8	23.0	23.8	23.0	27.9	27.8	24.4	24.2	24.5
1309	19.8	22.7	21.8	22.5	23.9	21.7	23.6	21.6	22.6	22.9	20.7	21.3	22.1
1310	19.1	21.5	21.9	20.5	23.1	19.8	24.5	19.9	21.0	22.3	21.2	22.1	21.4
1311	20.1	20.1	19.7	20.0	21.6	19.2	20.8	18.5	18.9	21.6	20.3	21.5	20.2
1312	21.5	21.2	20.7	21.9	22.2	21.5	21.0	23.5	21.7	22.7	21.5	20.2	21.6

Horse gram.

1303	26.0	25.3	29.0	24.1	25.1	27.8	28.7	26.2	28.8	26.3	30.1	29.8	27.3
1304	28.1	26.8	26.6	33.1	28.3	29.0	29.7	32.3	32.3	28.0	30.4	30.6	29.4
1305	28.6	28.8	24.7	29.9	31.1	26.6	28.5	39.0	29.6	27.2	34.5	31.0	30.0
1306	18.1	19.7	17.8	19.6	20.8	17.8	18.6	23.2	19.7	18.7	22.4	19.6	19.7
1307	15.4	13.9	13.9	16.1	14.6	15.6	14.4	13.7	13.6	14.1	14.2	13.3	14.4
1308	25.5	21.3	23.9	30.5	25.7	27.6	27.6	28.5	28.2	24.3	27.4	23.4	26.2
1309	21.6	20.7	22.7	24.4	24.7	23.5	28.1	25.1	25.8	25.4	25.5	24.8	25.7
1310	14.6	15.1	16.3	17.0	16.6	16.2	16.5	16.6	16.1	17.1	16.8	16.5	16.3
1311	22.6	22.9	23.8	25.1	24.2	24.5	22.8	21.2	23.9	25.6	23.5	23.9	23.7
1312	25.6	26.3	29.1	28.7	30.4	29.1	29.6	31.0	29.1	29.7	27.4	28.0	28.6

Raji.

1303	24.4	25.5	27.0	28.8	28.8	25.3	29.1	34.0	27.8	23.6	26.8	24.8	27.0
1304	25.1	25.1	21.5	28.0	29.1	25.8	30.2	35.2	29.0	24.7	27.3	23.7	27.1
1305	31.7	30.8	24.7	30.0	35.9	25.0	27.6	36.2	26.5	26.8	32.2	32.4	30.0
1306	19.3	18.2	16.7	17.6	21.6	17.6	20.0	21.2	18.3	17.4	20.4	20.3	19.0
1307	13.2	12.4	13.2	12.6	14.5	14.5	13.2	14.1	13.4	13.4	13.9	13.9	13.5
1308	19.3	18.5	20.1	22.5	18.9	24.5	24.5	23.5	23.6	17.7	20.9	19.9	21.1
1309	19.1	18.6	20.3	22.6	19.0	22.5	23.7	22.9	22.8	18.2	20.6	19.2	20.8
1310	17.0	16.6	17.5	19.4	17.4	20.2	20.3	18.2	19.2	17.5	18.8	19.2	18.5
1311	17.5	15.4	17.2	18.7	16.6	18.2	19.1	16.3	17.4	16.8	17.3	17.5	17.3
1312	23.0	22.3	24.4	25.7	21.3	27.4	28.1	26.9	26.4	19.9	19.0	19.1	23.6


* Sold in July and August only.

† Sold only from January to June.

XV.—Prices in Beers per rupee— cont.

Fasli.	Berhampur Division.				Chatrapur Division.	Chicacole Division.				Goomsur Division.			District average.
	Berhampur Taluk.		Ichchhá-puram Division.	Sóm-péta Division.	Purshotta-pur Division.	Chica-cole Taluk.	Nara-sanna-péta Division.	Parlá-kimedi Division.	Tekkali Division.	Aska Division.	Goom-sur Taluk.	Suradá Division.	
	Berhampur.	Chatrapur, Gaujám or Rambha.	Ichchhápuram.	Sómpéta.	Purushottapur.	Chicacole.	Narasanna péta.	Parlákimedi.	Tekkali.	Aska.	Russellkonda.	Suradá.	
1	2	3	4	5	6	7	8	9	10	11	12	13	14
<i>Sa t.</i>													
1303	12·8	12·4	12·2	12·4	11·7	13·1	13·2	12·1	12·4	8·4	11·4	10·9	11·9
1304	12·9	13·3	11·4	13·1	11·9	12·9	13·1	12·0	13·2	10·8	12·2	10·7	12·3
1305	11·8	13·7	11·1	13·4	11·9	12·6	12·3	12·0	13·2	10·2	12·3	10·9	12·1
1306	12·3	12·1	11·0	13·2	11·9	13·0	12·1	12·0	13·1	10·3	12·0	10·7	12·0
1307	12·5	10·0	11·0	12·8	11·4	13·0	11·8	12·0	13·1	8·8	11·9	10·7	11·6
1308	12·3	9·7	11·0	13·4	12·2	13·1	11·8	12·0	13·3	9·5	12·0	10·7	11·8
1309	12·1	9·8	11·0	14·0	13·3	14·0	* 17·2	12·0	13·4	12·8	12·0	11·4	11·8
1310	12·8	10·0	11·4	13·9	13·6	13·2	12·6	13·4	14·0	9·8	12·0	11·8	12·6
1311	13·2	10·3	12·1	12·8	13·4	13·1	12·5	14·0	14·0	10·1	12·0	11·9	12·5
1312	13·9	11·0	14·6	14·4	13·5	13·5	13·7	12·8	13·6	10·4	12·0	11·7	12·3
								13·6	14·3	11·7	11·6	12·2	13·9

* Sold very cheap in July and from September to April.





XVI.—Land Improvement Loans.


Taluks.	Amount advanced under Land Improvement Loans Act in											Total recovered.
	Fasli 1303.	Fasli 1304.	Fasli 1305.	Fasli 1306.	Fasli 1307.	Fasli 1308.	Fasli 1309.	Fasli 1310.	Fasli 1311.	Fasli 1312.	Total, including outstanding balance at the beginning of Fasli 1303.	
1	2	3	4	5	6	7	8	9	10	11	12	13
BERHAMPUR DIVISION.]	RS.	RS.	RS.	RS.	RS.	RS.	RS.	RS.	RS.	RS.	RS.	RS.
Berhampur	600	1,575	250	11,810	7,335	1,500	1,480	275	390	1,375	27,765	25,825
CHICACOLE DIVISION.]												
Chicacole	1,590	200	...	800	120	700	150	275	455	600	11,722	6,451
Tekkali	1,386	306	59	10,654	4,696
GOOMSUR DIVISION.												
Goomsur	980	...	1,500	875	3,455	785
RUSHIKULYA PROJECT	2,160	1,635	425	4,220	801
Total ...	3,576	2,081	250	12,610	7,455	2,259	2,610	2,710	3,980	3,275	57,816	38,558

XVII.—*Reserved Forest and Area proposed for reservation
(in square miles) on 30th June 1903.*

Taluks.	Reserved Forest.	Area proposed for reservation.	Total of columns 2 and 3.	Area of taluk.	Percentage of column 4 to cultivated area.
1	2	3	4	5	6
BERHAMPUR DIVISION.					
Berhampur	26.19	1.87	28.06	683	8.1
CHICACOLE DIVISION.					
Chicacole	1.98	...	1.98	373	1.0
GOOMSUR DIVISION.					
Goomsur	508.21	0.16	508.37	1,141	178.3
Total	536.38	2.03	538.41	2,197	64.4

Net Revenue realized under forests during

1893-94.	1894-95.	1895-96.	1896-97.	1897-98.	1898-99.	1899-1900.	1900-01.	1901-02.	1902-03.
1	2	3	4	5	6	7	8	9	10
RS.	RS.	RS.	RS.	RS.	RS.	RS.	RS.	RS.	RS.
79,761	4,204	3,258	—44,743	7,672	—1,826	—5,988	4,915	20,057	2,448





XVIII.—Civil Justice.

Average of the statistics for the ten years 1893–1902.

Class of Court.	Number of all original suits disposed of.	Average value of suits of which value was estimable in money.	Number of appealable decrees passed in disposed of cases.	Appeals preferred.	Appeals decided.	Decisions confirmed.	Percentage of decisions confirmed to total disposals.
1	2	3	4	5	6	7	8
PLAINS.							
Village Courts	1,497	* 8
Revenue Courts	238	104	179	11	6	3	50
District Munsifs' Courts ...	6,133	110	2,150	249	234	153	65
District Judge's Court ...	85	4,323	23	12	8	4	50
AGENCY.							
District Munsifs' Courts ...	88	64	37	3	3	2	67
Assistant Agent's Court ...	14	321	10	1	1
Agent's Court	1	11,757


* Based on the figures of 1893 to 1895, which are the only ones available.

XIX.—Criminal Justice.

Number of persons convicted of certain offences in each of the ten years 1893–1902.

PLAINS.

Offence.	1893.	1894.	1895.	1896.	1897.	1898.	1899.	1900.	1901.	1902.
1	2	3	4	5	6	7	8	9	10	11
Murder	8	8	3	...	4	4	8	13	13	6
Culpable homicide	2	10	6	9	6	...	9	5	1
Hurts and assaults	468	489	456	453	365	441	561	549	502	523
Other offences against the person	13	9	14	21	26	25	11	25	15	42
Dacoity	29	6	10
Robbery	5	...	6	2	11	12	6	5	2	3
House-breaking	2	4	6	8	6	7	2	6	9	5
Cattle theft
Other theft	436	433	481	382	1,176	682	642	575	653	576
Other offences against property	398	412	343	502	738	699	558	579	639	716
Offences against public tranquillity (Chapter VIII)	174	172	320	162	100	189	170	131	119	173
Other offences against the Penal Code	839	932	834	1,205	1,270	2,020	2,860	2,678	2,634	2,166
Total ...	2,343	2,461	2,502	2,741	3,705	4,091	4,828	4,570	4,591	4,211
Security for keeping the peace and for good behaviour... ..	13	1	8	4	7	55	55
Offences under Madras Salt Act (IV of 1889)	540	383	338	422	556	486	390	355	226	397
Offences under Madras Abkari Act (I of 1886)	299	382	500	387	709	830	576	433	310	318
Offences under Madras Forest Act (V of 1882)	273	193	421	160	315	577	250	493	280	485
Offences under Madras District Municipalities Act (IV of 1884)	373	239	155	331	328	409	433	173	169	311
Other offences against special and local laws	891	1,159	1,719	1,708	2,045	2,108	2,296	2,165	2,429	2,716
Grand Total ...	4,732	4,818	5,635	5,749	7,858	8,509	8,777	8,196	8,060	8,493





XIX.—*Criminal Justice*—cont.

Number of persons convicted of certain offences in each of the ten years 1893—1902—cont.

AGENCY.


Offence.	1893.	1894.	1895.	1896.	1897.	1898.	1899.	1900.	1901.	1902.
1	2	3	4	5	6	7	8	9	10	11
Murder	8	1	1	3	2	...	1	5	2	..
Culpable homicide	1	...	3	5	5	2	10	3	8	18
Hurts and assaults	44	33	10	20	15	21	40	30	5	27
Other offences against the person	...	2	1	...	4	2	1	2
Dacoity	1	8	2	...	11	9
Robbery	8	1	1
House-breaking	2	...	1
Cattle theft
Other theft	47	78	139	248	275	159	127	93	89	186
Other offences against property	89	80	46	66	120	84	88	101	43	109
Offences against public tranquillity (Chapter-VIII)	...	12	4	7	13	9
Other offences against the Penal Code	30	15	6	15	16	26	32	60	47	11
Total	219	221	212	364	452	308	301	304	206	362
Security for keeping the peace and for good behaviour
Offences under Madras Salt Act (IV of 1889)
Offences under Madras Abkari Act (I of 1886)	13	39	15	13	22	19	33	37	29	12
Offences under Madras Forest Act (V of 1882)	1
Offences under Madras District Municipalities Act (IV of 1884)
Other offences against special and local laws	...	3	2	1	10	13	1	...
Grand Total	232	263	227	377	476	328	344	355	236	374


XX.—*Work of Criminal Courts.**Average of the statistics for the ten years ending 1893-1902.*

Class of Court.	PLAINS.		AGENCY.	
	Number of original cases instituted.	Number of appeals received.	Number of original cases instituted.	Number of appeals received.
1	2	3	4	5
Village Magistrates	393
Bench do.	355
Special do.	221	...	* 42	...
Stipendiary Subordinate Magistrates.	7,528	...	230	...
Deputy, Assistant and Joint Magistrates.	239	284	26	6
District Magistrate	1	9
Court of Session	26	38	11	† 2

* Relates to the year 1897.

† Average for the six years 1897-1902.





XXI.—Police and Jails in 1902.

Taluks.	Number of police stations.	In-spectors of Police.	Number of head constables.	Number of constables.	Number of rural or village police.	Number of known depredatars.	Number of sub-jails.	Total accommodation in them.
1	2	3	4	5	6	7	8	9
BALLIGUDÁ (AGENCY) DIVISION.								
Balligudá Agency ...	6	2	12	88	...	52	1	17
Ramgiri Agency ...	5	1	11	84	...	5	1	19
Udayagiri Agency ...	3	1	7	51	...	25	1	18
BERHAMPUR DIVISION.								
Berhampur ...	7	1	12	97	116	64
Ichchhápáram ...	2	1 {	4	29	81	58 {	1	9
Sómpéta { Plains ... } Agency ... }	2		3	21	...		1	22
CHATRAPUR DIVISION.								
Ganjám ...	4	1 {	4	32	33	77 {	1	39
Purushottapur ...	2		3	26	58		1	10
CHICACOLE DIVISION.								
Chicacole ...	4	1 {	7	63	61	60 {	1	36
Narasannápéta ...	2		3	19	64		1*	18
Parlákimedi { Plains ... } Agency ... }	9	1	12	77	...	85	1	23
Tekkali ...	3	1	4	35	15	28	1	18
GOOMSUR DIVISION.								
Aska ...	5	1	6	45	20	52	1	18
Goomsur ...	5	1	7	51	79	72
Suradâ { Plains ... } Agency ... }	4	1	5	38	85	28	1	12
Total ...	63	13	100	756	612	606	13	259

NOTE.—This table has been specially furnished by the Collector and excludes the special reserve force and elephant establishment. There are two District Jails, one at Russellkonda and the other at Berhampur with accommodation for 158 and 260 prisoners respectively.


XXII.—Salt.


Name of factory.	Quantity in Indian maunds.										
	1893-94.	1894-95.	1895-96.	1896-97.	1897-98.	1898-99.	1899-1900.	1900-01.	1901-02.	1902-03.	
1	2	3	4	5	6	7	8	9	10	11	
BERHAMPUR TALUK.											
Ganjām	Manufacture ...	77,079	580,423	587,388	516,102	658,458	402,614	207,986	581,084	503,045	622,452
	Sales	434,126	425,488	386,241	310,978	372,622	530,401	550,764	697,976	405,069	543,600
Surla	Manufacture ...	3,515	212,937	209,822	351,599	284,026	160,732	* 5,699	264,489
	Sales	213,301	185,455	154,238	148,582	156,286	111,585	109,429	122,627	263,770	111,700
CHICACOLE TALUK.											
Calingapatam ...	Manufacture ...	45,787	197,641	181,853	296,804	277,080	94,786	285,364	157,563	...	98,844
	Sales	202,753	180,835	138,886	165,134	212,412	187,954	166,645	166,952	211,098	121,054
TEKKALI DIVISION.											
Naupáda † ...	Manufacture	245,066	295,950	...	681,192	349,991	299,342	382,262	413,606
	Sales	133,014	140,858	181,344	301,169	214,287	203,377	340,806	398,634	350,571	563,819

NOTE.—The statistics of "Manufacture" and "Sales" include both Government and Excise salt; the latter relate only to sales for home and inland consumption.

* Worked for manufacture of salt for sale to Government from 1901.

† There is no regular Government factory, but some stray waste pans in it are worked for manufacture of salt for sale to Government and the salt is utilized mainly for fish-curing purposes.






XXIII.—*Abkari and Opium.*

	1893-94.	1894-95.	1895-96.	1896-97.	1897-98.	1898-99.	1899-1900.	1900-01.	1901-02.	1902-03.
1	2	3	4	5	6	7	8	9	10	11
<i>Country Spirits.</i>										
Number of retail shops licensed	577	623	633	604	618	610	623	620	631	626
Issues in imperial proof gallons	62,414	53,181	52,504	61,696	49,171	45,831	45,698	52,483	62,399	65,599
Number of persons per retail shop	3,287	3,045	2,997	2,062	2,602	2,636	2,581	3,244	2,677	2,698
Gross receipts from duty Rs.	1,17,025	1,00,099	98,443	1,57,840	1,24,974	1,15,708	1,14,269	1,29,864	1,59,562	1,65,816
Do. from rentals "	90,764	95,340	1,62,555	1,77,849	1,01,075	1,06,787	68,932	82,550	1,07,047	1,29,687
<i>Toddy.</i>										
Number of retail shops licensed	448	446	412	393	382	318	353	354	357	351
Number of persons per shop	4,234	4,253	4,604	4,091	4,209	5,056	4,555	5,682	4,731	4,812
Gross receipts from tree-tax Rs.	...	3,252	19,265	27,673	30,479	34,444	35,802	38,544	43,717	44,729
Do. from rentals "	25,320	21,078	14,421	11,060	7,328	7,636	8,077	10,197	12,721	15,318
<i>Ganja, Bhang, &c.</i>										
Number of retail shops licensed	19	26	20	23	21	19	27	30	40	45
Quantity sold in seers	1,327	1,340	1,548	1,569	1,969	766	2,220	2,687	2,711	3,079
Number of persons per shop	99,832	72,954	94,840	69,907	76,565	84,624	59,551	67,050	42,229	37,536
Gross receipts from duty Rs.	1,751	6,652	6,795	9,363
Do. from rentals "	2,062	2,386	1,671	3,231	2,897	1,033	2,039	9,751	16,203	16,630
<i>Opium.</i>										
Number of retail shops licensed	84	86	89	82	56	75	86	89	100	93
Quantity sold in seers	1,897	2,065	2,200	2,657	1,468	2,191	2,146	2,639	3,094	3,347
Number of persons per shop	22,581	22,056	21,312	23,132	33,871	25,291	22,056	22,601	20,103	21,616
Gross receipts from duty Rs.	2,800	4,136	641
Do. from rentals "	25,173	25,043	33,247	33,414	35,382	33,341	30,847	39,325	24,235	24,655

* Excise duty was imposed only from 1st April 1898.

XXIV.—Sea-borne Trade : Total Trade in each port.

1	Imports.					Exports.				
	1898-99.	1899-1900.	1900-01.	1901-02.	1902-03.	1898-99.	1899-1900.	1900-01.	1901-02.	1902-03.
	2	3	4	5	6	7	8	9	10	11
CALINGAPATAM.										
	RS.	RS.	RS.	RS.	RS.	RS.	RS.	RS.	RS.	RS.
Foreign ports	8,327	1,010	1,557	828	...	1,72,067	3,44,584	39,512	3,98,538	7,89,084
British ports in other provinces ...	65,354	94,351	63,220	22,825	16,097	1,68,031	2,32,585	2,23,227	72,523	2,08,668
British ports within the province ...	13,919	18,487	1,654	1,492	70	1,65,608	96,703	68,276	87,714	1,40,287
Indian ports not British	44	5,560	1,341	1,168	9,600	13,868
Total Merchandise ...	87,600	1,13,848	66,431	25,145	16,211	5,11,266	6,75,213	3,32,183	5,68,375	11,51,907
Total Treasure
Grand Total ...	87,600	1,13,848	66,431	25,145	16,211	5,11,266	6,75,213	3,32,183	5,68,375	11,51,907
GÓPALPŪR.										
Foreign ports	27,764	11,884	13,630	19,075	12,110	5,57,648	2,64,422	3,37,354	6,30,486	3,08,923
British ports in other provinces ...	5,16,422	3,83,727	2,57,094	2,82,797	3,79,588	1,45,429	2,73,680	2,48,780	57,915	1,16,358
British ports within the province ...	4,02,664	3,28,415	85,548	76,026	22,603	3,75,307	2,44,991	4,23,221	2,92,049	2,60,125
Indian ports not British	1,915	6,568	113	113	...	2,67,235	2,12,325	4,965	686	2,802
Total Merchandise ...	9,48,765	7,30,594	3,56,385	3,78,011	4,14,301	13,45,619	9,95,418	10,14,320	9,81,136	6,88,208
Total Treasure ...	2,250	6,700	2,000
Grand Total ...	9,51,015	7,37,294	3,58,385	3,78,011	4,14,301	13,45,619	9,95,418	10,14,320	9,81,136	6,88,208
MINOR PORT.										
Báruva	1,055	5,930	...	1,035	...	20,283	13,119	5,450	7,980	9,206





XXV.—Sea-borne Trade : Chief Imports and Exports in selected ports.


Average of the five years ending 1902-03.


Name of port.	Imports.			Exports.			
	Articles.	Quantity.	Value.	Articles.	Quantity.	Value.	
1	2	3	4	5	6	7	
			RS.			RS.	
Calinga- patam.	Apparel	6,805	Dyeing, etc., turmeric cwt.	925	10,387	
	Building and engineering materials	2,024	" myrabolams "	8,793	21,292	
	Chemicals	8,899	Grain and pulse, gram "	26,876	63,727	
	Cotton, twist and yarn lbs.	15,320	5,653	Rice not in the husk "	2,625	10,503	
	" piece-goods, white yds.	10,682	2,219	Seeds—essential "	1,929	10,985	
	Drugs and medicines	2,427	" rape "	9,314	53,356	
	Glass and glassware	2,274	" til or gingelly "	58,457	4,03,976	
	Jute, gunny bags no.	47,830	7,854	" other sorts "	4,739	21,873	
	Metals, iron cwt.	611	4,869	Other articles	51,690	
	Other articles	19,023				
		Total	61,847	Total	6,47,789
	Treasure	Treasure
	Grand Total	61,847	Grand Total	6,47,789	

X X V.—*Sea-borne Trade: Chief Imports and Exports in selected ports—cont.*

Average of the five years ending 1902-03.

Name of port.	Imports.			Exports.		
	Articles.	Quantity.	Value.	Articles.	Quantity.	Value.
1	2	3	4	5	6	7
Gópalpúr ...	Apparel	9,196			rs.
	Chemicals	3,837			
	Cotton, twist and yarn ... lbs.	493 782	1,66,492	Coir manufactures cwt.	2,428	15,902
	" piece-goods, grey ... yds.	26,300	3,644	Grain and pulse—		
	" " white	29,808	7,902	Gram	3,264	12,453
	" " coloured	27,931	6,963	Pulse	4,406	14,047
	" other sorts	1,578	Rice not in the husk	350,350	6,22,156
	Drugs and medicines	3,180	Hemp, raw	5,433	44,468
	Dyeing and tanning materials	2,189	Hides and skins—		
	Glass and glassware	6,720	Hides, raw	1,399	27,850
	Grain and pulse—			" tanned	725	40,779
	Rice not in the husk cwt.	12,802	32,477	Skins, raw	398	17,427
	Wheat flour lbs.	39,463	2,723			
	Hardware and cutlery (including platedware)	15,306			
	Jute, gunny bags no.	97,559	21,462			
	Liquors—					
	Spirits—					
	Brandy galls.	103	1,583			
Other sorts "	219	2,647				
Wines "	386	4,108				






XXV.—Sea-borne Trade: Chief Imports and Exports in selected ports—cont.

Average of the five years ending 1902-03.

Name of port.	Imports.			Exports.		
	Articles.	Quantity.	Value.	Articles.	Quantity.	Value.
1	2	3	4	5	6	7
Gópalpúr —cont.	Machinery and millwork	...	Rs. 6,836	Horns cwt.	150	Rs. 6,115
	Matches	2,971	Seeds—		
	Metals—			Rape	855	5,775
	Brass cwt.	342	12,798	Til or gingelly	10,788	67,485
	Copper	179	7,533	Other sorts	3,101	15,621
	Iron	3,229	19,638	Other articles	1,14,862
	Steel	302	2,321			
	Tin	34	2,815			
	Zinc	169	3,038			
	Oils, mineral—					
	“ kerosine galls.	1,08,152	54,009			
	“ vegetable, not essential—					
	“ cocoanut	2,221	3,265			
	Sugar—					
	Refined cwt.	6,955	81,864			
	Unrefined	891	10,035			
	Other articles	66,481			
	Total	5,65,611	Total	10,04,940
Treasure	2,190	Treasure
	Grand Total	5,67,801	Grand Total	10,04,940

XXVI.—Income-tax (Part IV, "Other sources" only).

Taluks.	Rs. 500 to Rs. 1,000.		Rs. 1,000 to Rs. 1,500.		Rs. 1,500 to Rs. 2,000.		Above Rs. 2,000.		Total.		Incidence of tax.*		Objection petitions.		
	Number of assessees.	Amount of tax.	Number of assessees.	Amount of tax.	Number of assessees.	Amount of tax.	Number of assessees.	Amount of tax.	Number of assessees.	Amount of tax.	Per head of assessees.	Per head of population.	Number.	Percentage of these wholly or partially successful.	
1	2	3	4	5	6	7	8	9	10	11	12	13	14	15	
BERHAMPUR DIVISION.		RS.		RS.		RS.		RS.		RS.		RS. A. P.		RS. A. P.	
Berhampur.	1898-1899	200	3,398	67	1,892	18	847	34	6,107	319	12,244	38 6 1	0 0 7	162	17-90
	1899-1900	244	2,770	66	1,528	29	1,141	53	9,990	392	15,429	39 5 9	0 0 8	274	17-15
	1900-1901	308	3,640	70	1,608	30	1,134	67	10,972	475	17,354	36 8 6	0 0 10	227	9-25
	1901-1902	306	3,005	87	1,986	37	1,428	69	9,311	499	16,330	32 11 7	0 0 9	218	25-23
	1902-1903	306	3,477	89	2,043	35	1,316	3	8,337	503	15,173	30 2 8	0 0 8	199	13-57
Ichchhá- puram.	1898-1899	74	840	12	256	5	224	1	105	92	1,425	15 7 10	0 0 3	49	8-16
	1899-1900	125	1,380	15	348	7	280	6	396	153	2,404	15 11 5	0 0 6	83	12-05
	1900-1901	168	1,920	18	376	12	476	8	605	206	3,377	16 6 3	0 0 8	96	10-42
	1901-1902	229	2,475	42	937	24	952	12	1,166	307	5,530	18 0 2	0 1 1	198	35-35
	1902-1903	248	2,710	33	732	24	952	16	1,523	321	5,917	18 6 11	0 1 2	158	1-26
Sómpéta ...	1898-1899	90	1,020	13	312	16	770	10	2,074	129	4,176	32 5 11	0 0 8	63	17-46
	1899-1900	175	1,895	14	320	16	637	12	1,294	217	4,146	19 1 8	0 0 8	142	13-38
	1900-1901	208	2,255	20	456	16	630	15	1,687	259	5,028	19 6 7	0 0 10	131	16-03
	1901-1902	176	1,995	18	400	19	728	14	1,485	227	4,608	20 4 10	0 0 9	101	24-75
	1902-1903	187	2,065	19	404	19	721	18	1,641	243	4,831	19 14 1	0 0 10	101	15-84







XXVI.—Income-tax (Part IV, "Other sources" only)—cont.

Taluk.	Rs. 500 to Rs. 1,000.		Rs. 1,000 to Rs. 1,500.		Rs. 1,500 to Rs. 2,000.		Above Rs. 2,000.		Total.		Incidence of tax.		Objection petitions.		
	Number of assesses.	Amount of tax.	Number of assesses.	Amount of tax.	Number of assesses.	Amount of tax.	Number of assesses.	Amount of tax.	Number of assesses.	Amount of tax.	Per head of assesses.	Per head of population.	Number.	Percentage of these wholly or partially successful.	
1	2	3	4	5	6	7	8	9	10	11	12	13	14	15	
CHATRAPUR DIVISION.		RS.	RS.	RS.	RS.	RS.	RS.	RS.	RS.	RS.	RS. A. P.	RS. A. P.			
Ganjām ...	1898-1899	33	415	18	407	...	77	7	657	58	1,479	25 8 0	0 0 3	53	39.62
	1899-1900	56	670	20	456	2	70	8	938	86	2,141	24 14 4	0 0 4	64	25.00
	1900-1901	58	692	21	460	2	70	9	974	90	2,196	24 6 5	0 0 4	64	18.75
	1901-1902	62	740	20	440	3	105	8	853	93	2,138	22 15 10	0 0 4	61	29.51
	1902-1903	71	840	20	448	3	105	7	804	101	2,197	21 12 0	0 0 4	60	16.66
	1898-1899	76	992	9	224	2	77	8	757	95	2,050	21 9 3	0 0 4	42	21.43
Purushot-tapur.	1899-1900	82	905	13	300	3	112	8	727	106	2,044	19 4 6	0 0 4	43	23.26
	1900-1901	90	980	15	364	3	119	8	782	116	2,245	19 5 8	0 0 4	43	11.63
	1901-1902	96	1,050	17	404	3	119	8	774	124	2,347	18 14 10	0 0 4	40	10.00
	1902-1903	103	1,150	19	468	3	126	6	668	131	2,412	18 6 7	0 0 5	50	20.00
CHICACOLE DIVISION.															
Chicacole	1898-1899	122	2,878	43	1,732	10	616	20	2,031	195	7,257	37 3 5	0 0 6	111	10.80
	1899-1900	192	2,515	64	1,756	18	791	30	3,258	304	8,320	27 6 0	0 0 6	180	9.04
	1900-1901	192	2,245	69	1,530	21	798	32	3,340	314	7,913	25 3 3	0 0 6	153	7.19
	1901-1902	196	2,287	85	2,067	10	449	30	3,516	321	8,319	25 14 8	0 0 6	175	37.71
	1902-1903	197	2,273	78	1,848	16	622	32	3,112	323	7,855	24 5 1	0 0 6	195	34.36

XXVI.—Income-tax (Part IV, "Other sources" only)—cont.

Taluks.	Rs. 500 to Rs. 1,000.		Rs. 1,000 to Rs. 1,500.		Rs. 1,500 to Rs. 2,000.		Above Rs. 2,000.		Total.		Incidence of tax.		Objection petitions.		
	Number of assessees.	Amount of tax.	Number of assessees.	Amount of tax.	Number of assessees.	Amount of tax.	Number of assessees.	Amount of tax.	Number of assessees.	Amount of tax.	Per head of assessees.	Per head of population.	Number.	Percentage of these wholly or partially successful.	
1	2	3	4	5	6	7	8	9	10	11	12	13	14	15	
CHICACOLE DIVISION —cont.		RS.		RS.		RS.		RS.		RS.	RS. A. P.	RS. A. P.			
Parlakimedi.	1898-1899	150	2,370	15	412	3	154	9	1,215	177	4,151	23 7 3	0 0 3	55	30.90
	1899-1900	153	1,660	28	600	8	294	18	1,659	207	4,213	20 5 8	0 0 3	70	7.14
	1900-1901	184	1,780	35	756	6	231	18	1,867	223	4,634	20 12 6	0 0 3	52	6.61
	1901-1902	166	1,855	38	848	8	294	21	2,528	233	5,525	23 11 5	0 0 4	74	56.75
	1902-1903	165	1,840	39	868	9	329	18	1,900	231	4,937	21 6 0	0 0 4	54	42.59
Tekkali.	1898-1899	56	950	20	716	10	672	8	760	94	3,098	32 15 4	0 0 5	89	31.46
	1899-1900	91	1,235	37	1,016	13	679	9	867	150	3,797	25 5 0	0 0 6	107	24.30
	1900-1901	105	1,180	34	824	20	749	10	1,019	169	3,772	22 5 1	0 0 6	47	4.25
	1901-1902	126	1,440	45	1,076	15	574	19	1,705	205	4,795	23 6 3	0 0 7	89	30.04
	1902-1903	151	1,720	36	840	19	756	16	1,395	222	4,711	21 3 6	0 0 7	76	11.84
GOOMSUR DIVISION.															
Aska	1898-1899	99	1,170	80	696	17	672	22	2,181	168	4,719	28 1 5	0 0 8	58	5.17
	1899-1900	106	1,235	40	928	15	567	19	1,549	180	4,279	23 12 4	0 0 7	38	5.26
	1900-1901	116	1,340	50	1,184	25	938	20	2,017	211	5,479	25 15 6	0 0 9	71	4.22
	1901-1902	114	1,335	51	1,192	39	1,484	21	2,758	225	6,769	30 1 4	0 0 11	63	6.35
	1902-1903	110	1,280	51	1,124	28	1,057	31	4,467	220	7,928	36 0 7	0 1 1	89	30.83






XXVI.—Income-tax (Part IV, "Other sources" only)—cont.

Taluks.	Rs. 500 to Rs. 1,000.		Rs. 1,000 to Rs. 1,500.		Rs. 1,500 to Rs. 2,000.		Above Rs. 2,000.		Total.		Incidence of tax.		Objection petitions.		
	Number of assessees.	Amount tax.	Number of assessees.	Amount tax.	Number of assessees.	Amount tax.	Number of assessees.	Amount tax.	Number of assessees.	Amount tax.	Per head of assessees.	Per head of population.	Number.	Percentage of these wholly or partially successful.	
1	2	3	4	5	6	7	8	9	10	11	12	13	14	15	
GOOMSUR DIVISION —cont.		RS.		RS.		RS.		RS.		RS.	RS. A. P.	RS. A. P.			
Goomsur ...	{														
	1888-1889	264	3,285	78	2,016	18	791	50	4,647	410	10,739	26 3 0	0 0 9	182	10.44
	1899-1900	253	2,965	80	1,424	16	602	65	5,323	394	10,314	26 3 0	0 0 9	158	14.55
	1900-1901	255	3,005	68	1,634	17	637	63	5,519	403	10,795	26 12 7	0 0 9	139	5.04
	1901-1902	258	2,985	65	1,564	19	721	62	5,284	404	10,554	26 2 0	0 0 9	114	13.16
	1902-1903	253	2,928	68	1,612	16	616	59	5,221	396	10,377	26 3 3	0 0 9	105	6.66
District Total.	{														
	1888-1889	1,164	17,318	305	8,663	99	4,823	169	20,534	1,737	51,338	29 8 11	0 0 6	864	17.71
	1899-1900	1,477	17,230	357	8,676	127	5,180	228	26,001	2,189	57,087	26 1 3	0 0 6	1,159	15.10
	1900-1901	1,664	19,037	400	9,192	152	5,782	250	28,782	2,466	62,793	25 7 5	0 0 7	1,023	9.48
	1901-1902	1,729	19,767	468	10,914	177	6,854	264	29,880	2,638	66,915	25 5 10	0 0 8	1,133	28.51
	1902-1903	1,791	20,283	452	10,387	172	6,600	276	29,068	2,691	66,338	24 10 5	0 0 8	1,087	18.21

**XXVII.—Income and Expenditure of the Local Boards
in 1902-03.**

—	District Board.	Taluk boards including unions in them.			Total.
		Berham-pur.	Chica-cole.	Goom-sur.	
1	2	3	4	5	6
INCOME.					
	RS.	RS.	RS.	RS.	RS.
Land-cess and fishery rents	1,28,081	60,401	50,225	29,364	2,68,071
House-tax	5,599	3,875	3,088	12,562
School fees	849	1,543	1,361	3,753
Markets and slaughter-houses	1,851	1,167	1,153	4,171
Choultry rents	242	42	284
Tolls and ferries	23,763	1,161	864	52	25,840
Railways
Contributions from Government	18,284	11,438	8,418	7,336	45,476
Capital account
Debt account	16,022	2,048	1,787	422	20,279
Other sources	5,617	3,164	1,853	1,913	12,547
Total Income ...	1,92,009	86,511	69,732	44,731	3,92,983
EXPENDITURE.					
<i>Grant 1.—Public Works.</i>					
Railways
Buildings	1,282	2,115	2,522	4,554	10,473
Roads	94,615	34,586	38,448	44,182	2,11,831
Establishment, tools and plant	11,840	4,339	5,080	5,360	26,619
Other expenditure	1,627	1,934	1,733	1,649	6,943
Total ...	1,09,364	42,974	47,783	55,745	2,55,866
<i>Grant 2.—Education.</i>					
Supervision	2,584	1,257	1,094	4,935
Secondary schools	1,404	2,755	4,159
Elementary schools	5,562	7,691	2,466	15,719
Other schools	937	...	23	...	960
Grants-in-aid	17,059	10,000	10,051	37,110
Other expenditure	710	710
Total ...	1,647	25,205	20,375	16,366	63,593
<i>Grant 3.—Medical Services, Vaccination and Sanitation.</i>					
Hospitals and dispensaries	821	11,077	11,071	5,322	28,291
Vaccination	12,536	12,536
Sanitation	9,277	4,195	5,815	19,287
Plague	7,320	7,320
Other expenditure	1,362	104	16	56	1,538
Total ...	22,039	20,468	15,282	11,193	68,972






XXVII.—Income and Expenditure of the Local Boards
in 1902-03—cont.

1	District Board.	Taluk boards including unions in them.			Total.
		Berham-pur.	Chica-cole.	Goom-sur.	
2	3	4	5	6	
EXPENDITURE—cont.					
<i>Grant 4.—Public and Charitable Institutions.</i>					
Markets and slaughter-houses	2	33	...	35
Choultries	541	189	286	168	1,184
Lighting	503	40	...	543
Other expenditure	1,550	403	5	...	1,958
Total ...	2,091	1,097	364	168	3,720
<i>Grant 5.—Supervision and Management.</i>					
General administration	6,280	3,942	3,527	1,932	15,681
Other expenditure	4,795	543	689	321	6,348
Total ...	11,075	4,485	4,216	2,253	22,029
Contributions to Government ...	8,513	12	1	6	8,532
Capital account
Debt heads	15,745	1,909	1,872	434	19,960
Total Expenditure ...	1,70,474	96,140	89,893	86,165	4,42,672

XXVIII.—Roads.

Year.	Mileage of roads maintained.		
	Total.	Metalled.	Unmetalled.
1	2	3	4
1871-72	595
1876-77	664
1881-82 	651
1886-87	676
1891-92	755	741	14
1896-97	756	707	49
1901-02	761	729	32

NOTE.—Previous to 1891-92, the returns do not distinguish metalled from unmetalled roads.







XXIX.—Income and Expenditure of Municipalities in 1902-03.

	Berhampur.	Chiticoole.	Pariakimedi.
1	2	3	4
	RS.	RS.	RS.
Opening balance	22,868	2,597	2,753
RECEIPTS.			
Tax on buildings and lands	10,630	5,115	6,961
Water and drainage tax on buildings and lands
Tax on vehicles with springs, animals and carts	3,023	2,333	2,180
Tax on arts	2,321	853	593
Tolls	7,115	4,964	2,443
Tax on private, menial and domestic male servants
Realizations under Special Acts	160	75	15
Rent of lands, buildings, etc., and sale-proceeds of lands, etc.	612	324	140
Conservancy receipts	43	61	8
Fees and revenue from—			
Educational institutions	1,697	8,088	263
Medical institutions	235	109	286
Markets and slaughter-houses	1,339	3,307	947
License fees	259	515	123
Other fees... ..	262	333	90
Fines under Municipal and other Acts	314	56	119
Interest on investments and premium on loans	105	105	...
Grants and contributions from—			
Government	281	1,790	852
Local Boards	1,000	900	1,200
Other sources	580
Recoveries for services rendered to private individuals	1,873	1,034	717
Miscellaneous	15	9
Sale-proceeds of Government securities and realizations of Sinking Fund
Loans
Advances recovered	105	...	349
Total Receipts	31,374	29,977	17,875
Total including balance	54,242	32,574	20,628

XXIX.—Income and Expenditure of Municipalities in 1902-03—cont.

	Berhampur.	Chitacole.	Parlakimedi.
1	2	3	4
	RS.	RS.	RS.
EXPENDITURE.			
GRANT 1—			
Roads	3,950	2,036	1,688
Buildings	5,002	2,790	1,602
Miscellaneous public improvements	143	...	16
Drainage	25	...	405
Water-supply	459	397	125
Establishment	300	348	144
Tools and plant and other stores	72	12
Contributions for public works
GRANT 2—			
Education	5,151	10,470	2,408
GRANT 3—			
Hospitals and dispensaries	5,107	4,811	4,793
Vaccination	303	245	243
Registration of births and deaths	125	120	181
Conservancy, road cleaning and road water- ing	6,828	5,229	3,650
Contributions	261	297	242
GRANT 4—			
Lighting	1,459	862	572
Markets and slaughter-houses	39	23	...
Choultries and travellers' bungalows
Avenues	52	...	48
Public garden, survey of land, fire, pounds and other charges	1,242	717	734
GRANT 5—			
Supervision and management	2,559	3,034	1,464
Repayment of debt
Interest on debt
Discount on investment
Advances	150	...	80
Refunds	81
Pensions and gratuities	60
Investments
Total Expenditure ...	33,206	31,451	18,407
Closing balance ...	20,946	1,123	2,221
Total including balance ...	54,242	32,574	20,628





XXX.—Education in 1901.

Taluks.	Number of literates.		Literates per thousand of population.	
	Males.	Females.	Males.	Females.
1	2	3	4	5
BALLIGUDÁ (AGENCY) DIVISION.				
Balligudá Agency	439	12	8	...
Ramgiri do.	317	15	8	...
Udayagiri do.	891	14	23	...
BERHAMPUR DIVISION.				
Berhampur	18,406	992	114	5
Ichchhápúram	3,731	82	94	2
Sómpéta { Plains	2,269	80	50	2
{ Agency	11	...	4	...
CHATRAPUR DIVISION.				
Ganjám	5,099	219	109	5
Purnshottapur	4,870	126	101	2
CHICACOLE DIVISION.				
Chicacole	8,117	624	77	5
Narasannapéta	782	37	62	3
Parlakimedi { Plains	8,318	320	67	3
{ Agency	444	15	16	...
Tekkali	3,687	142	64	2
GOOMSUR DIVISION.				
Aska	4,917	174	89	3
Goomsur	10,508	310	113	3
Suradá { Plains	453	8	49	1
{ Agency	71	...	30	...
District Total ...	73,330	3,170	76	3
Hindus	71,565	2,683	88	3
Animistic	389	8	3	...
Musalmanas	820	96	274	33
Christians	554	383	348	218
Others	2	...	400	...


XXXI.—Schools and Scholars in 1902-03.

Class of institutions.	Number of institutions.						Number of scholars.		
	Government.	Local Fund.	Municipal.	Aided.	Unaided.	Total.	Males.	Females.	Total.
1	2	3	4	5	6	7	8	9	10
PUBLIC.									
Arts Colleges	1	1	2	84	...	84
Professional Colleges.
Upper Secondary schools for boys	*1	2	1	4	1,296	...	1,296
Upper Secondary schools for girls
Lower Secondary schools for boys ...	1	3	...	3	2	9	634	31	665
Lower Secondary schools for girls
Primary schools for boys ...	69	78	18	886	246	1,297	30,559	1,274	31,833
Primary schools for girls ...	10	13	4	27	12	1,207	1,219
Training schools for masters ...	3	1	4	59	...	59
Training schools for mistresses
Other special schools.
Total ...	83	82	19	905	254	1,343	32,644	2,512	35,156
PRIVATE.									
Advanced	16	305	...	205
Elementary	109	1,447	17	1,464
Total	125	1,652	17	1,669
Grand Total	1,468	34,296	2,529	36,825

* In the Chicocole Municipal high school there is a manual training class with 34 scholars.

Percentage of scholars to population of school-age.

—	1893-94.	1894-95.	1895-96.	1896-97.	1897-98.
1	2	3	4	5	6
Total population ...	14.1	13.3	13.4	13.8	12.9
Muslimans ...	57.1	56.2	55.9	52.4	45.9
Panchamas ...	3.9	3.1	5.4	8.4	8.5
—	1898-99.	1899-1900.	1900-01.	1901-02.	1902-03.
—	7	8	9	10	11
Total population ...	13.4	13.9	12.8	12.7	12.2
Muslimans ...	48.3	46.1	40.6	40.6	34.2
Panchamas ...	9.0	9.2	7.7	4.5	5.0







XXXII.—Expenditure on Schools in 1902-03.

Nature of schools.	Expenditure on all classes of schools.		Colleges.		Upper Secondary schools.		Lower Secondary schools.		Primary schools.		Training schools.		Technical and Industrial schools.	
	Total.	Net.	Total expenditure.	Net expenditure.	Total expenditure.	Net expenditure.	Total expenditure.	Net expenditure.	Total expenditure.	Net expenditure.	Total expenditure.	Net expenditure.	Total expenditure.	Net expenditure.
1	2	3	4	5	6	7	8	9	10	11	12	13	14	15
	RS.	RS.	RS.	RS.	RS.	RS.	RS.	RS.	RS.	RS.	RS.	RS.	RS.	RS.
Government ...	34,328	34,208	1,152	1,152	25,401	25,327	7,775	7,729
Local Fund ...	21,266	13,724	4,246	874	16,062	11,913	958	937
Municipal ...	14,904	4,596	7,638	-612	7,053	5,089
Aided ...	94,556	10,217	3,909	-118	14,582	-1,299	4,475	2,087	71,590	9,547
Unaided ...	26,405	14,974	5,384	3,703	11,189	5,691	214	...	9,618	5,580
Private ...	3,552	1,380	413	269	3,139	1,111
District Total ...	1,95,011	79,099	9,293	3,585	33,409	3,780	10,500	4,382	1,32,863	58,567	8,733	8,666	213	119
Receipts (taken in abatement of charges in working out net expenditure) from—														
Provincial Funds	17,394	...	945	...	2,834	...	3,566	...	10,009	40
Local Funds	37,765	30	...	203	...	37,532
Municipal Funds	1,466	1,445	...	21
School fees	52,651	...	3,263	...	22,215	...	2,349	...	24,780	...	44
Subscriptions	122	122
Endowments	6,451	...	1,500	...	4,427	524
Other sources	63	1	6	...	2	...	54

XXXIII.—Hospitals and Dispensaries in 1902.

Name of hospital or dispensary.	Whether Govern- ment, Local Fund, Municipal or Private.	In-patients.						Out-patients.				Total patients treated both in- door and out-door.	Total expenditure during the year.	
		Number of beds available for		Daily average number treated.				Average daily attendance.						
		Men.	Women.	Men.	Women.	Child- ren.	Total.	Men.	Women.	Child- ren.	Total.			
1	2	3	4	5	6	7	8	9	10	11	12	13	14	
														Rs.
Aska	Local Fund ...	1	1	1	1	27	7	12	46	8,127	2,350	
Balligudá (Agency Hospital)	Government ...	11	3	5	1	...	6	14	3	3	20	3,067	3,551	
Berhampur (Jubilee Hospital)	Municipal ...	18	6	16	5	...	21	83	21	22	126	23,960	3,548	
Berhampur (Branch Dispensary)	Do.	45	12	12	69	4,279	462	
Calingapatam	Local Fund ...	1	1	19	8	7	34	6,958	2,249	
Chatrapur	Do.	28	8	12	48	8,886	1,320	
Chatrapur (Collector's Establishment)	Government	4	4	189	286	
Chicacole	Municipal ...	14	6	4	2	1	7	72	16	14	102	21,459	5,336	
Ganjám	Local Fund	20	6	6	32	4,749	1,267	
Gárabanda	Do.	28	5	5	38	10,241	979	
Gópalpúr	Do. ...	1	1	14	12	5	31	5,244	2,324	
Ichchhápuram	Do.	27	10	10	47	10,266	1,679	
Narasannapóta	Do.	26	6	9	41	7,545	1,027	
Parlákimeđi	Municipal ...	12	6	11	3	...	14	85	39	41	165	25,851	4,380	
Purushottapur	Local Fund	27	7	9	43	10,661	1,897	
Russellkonda	Do.	27	6	8	41	7,822	1,109	





XXXIII.—Hospitals and Dispensaries in 1902—cont.

Name of hospital or dispensary.	Whether Govern- ment, Local Fund, Municipal or Private.	In-patients.						Out-patients.				Total patients treated both in- door and out-door.	Total expenditure during the year.
		Number of beds available for		Daily average number treated.				Average daily attendance.					
		Men.	Women.	Men.	Women.	Child- ren.	Total.	Men.	Women.	Child- ren.	Total.		
1	2	3	4	5	6	7	8	9	10	11	12	13	14
Russellkonda (Special Assistant Agent's Establishment) ...	Government...	3	...	1	4	473	1,134
Sompéta ...	Local Fund	25	6	18	49	9,944	1,894
Suradá ...	Do. ...	1	1	1	1	34	12	16	62	11,158	1,700
Tekkali ...	Do. ...	8	4	4	4	36	15	16	67	10,650	2,990
Udayagiri (Goomsur) ...	Government ..	4	2	1	1	...	2	11	3	3	17	3,707	1,324
Udayagiri (Ramgiri) Agency Hospital ...	Do. ...	4	4	3	1	...	4	26	5	6	37	6,977	1,422
Váranási ...	Local Fund	27	7	7	41	8,959	1,248
Total ...		75	35	46	13	1	60	708	214	242	1,164	211,172	45,426

XXXIV.—Vaccination.

Taluks and Municipalities.	Number of persons successfully vaccinated.			Registered birth-rate per 1,000 of population in			Average number of successful cases of vaccination on children under one year during the three years ending 1902-03.	
	1900-01.	1901-02.	1902-03.	1900.	1901.	1902.		
1	2	3	4	5	6	7	8	
TALUKS.								
<i>Balligudá Agency Division.</i>								
Balligudá Agency ...	5,248	4,840	4,535	}	*	*	}	
Ramgiri Agency ...	3,858	4,151	4,512					
Udayagiri Agency...	3,751	3,341	3,054					
<i>Berhampur Division.</i>								
Berhampur ...	2,345	2,717	3,172	}	34	25	24	
Ichchhápúram ...	3,172	4,447	5,251					
Sómpéta { Plains ...	2,589	2,669	4,161					
{ Agency.	784	750	763					}
<i>Chatrapur Division.</i>								
Ganjám ...	4,667	4,125	4,190	}	*	*	*	
Purushottapur ...	3,572	4,192	5,641					
<i>Chicacole Division.</i>								
Chicacole ...	1,840	2,087	1,978	}	30	30	32	
Narasannapéta ...	1,508	2,696	3,263					
Parlá- { Plains ...	6,463	6,523	8,052					
{ Agency.	2,582	2,599	2,856					}
Tekkali ...	4,162	4,053	4,012					
<i>Goomsur Division.</i>								
Aska ...	2,568	2,905	3,177	}	*	*	*	
Goomsur ...	2,343	3,550	3,429					
Śuradá { Plains ...	1,985	2,544	2,234					
{ Agency.	288	719	417					}
MUNICIPALITIES.								
Berhampur ...	804	906	1,143	36	33	34	529	
Chicacole ...	822	710	834	31	28	28	429	
Parlákimedi ...	893	938	925	41	33	36	576	
District Total ...	56,244	61,462	67,599	31	21	23	13,374	

* Particulars not separately available; but the birth rates are shown for Zamindaris and Agency tracts as a whole; (vide figures in Table IV *supra*.)



XXXV.—Revenue Receipts.

—	1893-94.	1894-95.	1895-96.	1896-97.	1897-98.
1	2	3	4	5	6
	RS.	RS.	RS.	RS.	RS.
Land revenue and rates	15,69,867	17,11,810	16,51,271	12,83,960	18,45,758
Stamps	1,89,349	1,93,463	2,01,403	2,02,781	2,15,868
Excise	2,64,949	2,52,109	3,33,919	4,14,469	3,05,606
Income-tax, including penalties ...	41,323	43,700	42,822	41,810	51,780
Forests	1,25,023	46,981	56,938	38,860	55,285
Registration ...	21,444	21,845	20,244	24,851	155,591
—	1898-99.	1899-1900.	1900-01.	1901-02.	1902-03.
	7	8	9	10	11
	RS.	RS.	RS.	RS.	RS.
Land revenue and rates	19,70,098	18,05,037	18,02,878	17,82,985	19,36,555
Stamps	2,16,837	2,11,014	2,21,719	2,39,306	2,39,687
Excise	3,04,063	2,69,526	3,22,539	3,80,350	4,10,683
Income-tax, including penalties ...	64,487	70,208	75,468	78,737	77,488
Forests	50,250	44,682	53,850	67,909	52,218
Registration ...	26,631	25,940	25,782	27,991	* 29,610


* For the calendar year 1902.

XXXVI.—List of Travellers' Bungalows.

Serial number	Taluks and stations.	By whom maintained.	Nearest railway station, if any.	Nature of accommodation.
1	2	3	4	5
	BALLIGUDÁ AGENCY DIVISION.			
	<i>Balligudá Agency.</i>			
1	Balligudá * ...	Agency.	Tiled roof; no furniture.
2	Do. * ...	Do.	Do. (Police.)
3	Baminigám * ...	Do.	Thatched roof; two rooms; no furniture. (Police.)
4	Barokhomma * ...	Do.	Thatched roof; room; no furniture.
5	Battaguda * ...	Do.	Thatched roof; room; no furniture.
6	Belghar * ...	Do.	Thatched roof; two rooms; no furniture. (Police.)
7	Budaguda * ...	Do.	Thatched roof; room; no furniture. (Police.)
8	Chodakia * ...	Do.	Thatched roof; two rooms; no furniture.
9	Daringbádi * ...	Do.	Do. do.
10	* Do. * ...	Do.	Do. (Police.)
11	Dásingabadi * ...	Do.	Thatched roof; two rooms; no furniture.
12	Dhárampúr * ...	Do.	Do. do.
13	Dusaragam * ...	Do.	Thatched roof; room; no furniture.
14	Jhiripáni * ...	Do.	Thatched roof; room and bath room; no furniture.
15	Kattingia * ...	Do.	Thatched roof; room; no furniture.
16	Kotaghar * ...	Do.	Thatched roof; two rooms; no furniture.
17	Kurtamghar * ...	Do.	Do. do.
18	Kurtole * ...	Do.	Do. do.
19	Lunkaghar * ...	Do.	Do. do.
20	Magudi * ...	Do.	Thatched roof; room; no furniture.
21	Mundighar * ...	Do.	Do. do.
22	Nangám * ...	Do.	Thatched roof; two rooms; no furniture.
23	Panigonda * ...	Do.	Do. do.
24	Parighar * ...	Do.	Thatched roof; room and two bath rooms; no furniture.
25	Pekiribondo * ...	Do.	Thatched roof; room; no furniture.
26	Rothingia * ...	Do.	Thatched roof; two rooms; no furniture.
27	Sarangodo * ...	Do.	Do. do.
28	Sikoketta * ...	Do.	Thatched roof; room; no furniture.
29	Simonbadi * ...	Do.	Thatched roof; two rooms; no furniture.

* No charges.





XXXVI.—List of Travellers' Bungalows—cont.

Serial number.	Taluks and stations.	By whom maintained.	Nearest railway station, if any.	Nature of accommodation.
1	2	3	4	5
	BALLIGUDA AGENCY DIVISION—cont.			
	<i>Balligudá Agency</i> —cont.			
30	Srirámpúr * ...	Agency.	Thatched roof; two rooms; no furniture.
31	Subernagiri * ...	Do.	Thatched roof; room; no furniture (Police.)
32	Tumeriband * ...	Do.	Thatched roof; two rooms; no furniture.
	<i>Ramgiri Agency.</i>			
33	Chandragiri * ...	Agency.	Thatched roof; two rooms; no furniture.
34	Chellagodo * ...	Do.	Do. do.
35	Chendiput * ...	Do.	Do. do.
36	Domadura * ...	Do.	Do. do.
37	Góvindapúr * ...	Do.	Do. do.
38	Jillnba * ...	Do.	Do. do.
39	Keradango * ...	Do.	Thatched roof; room; no furniture.
40	Kerama * ...	Do.	Do. do.
41	Khojiripoda * ...	Do.	Thatched roof; two rooms; no furniture.
42	Luhagudi * ...	Do.	Thatched roof; three rooms; no furniture.
43	Mohana * ...	Do.	Do. (Police.)
44	Nolaghat * ...	Do.	Do. do.
45	Nuvagada * ...	Do.	Thatched roof; two rooms; no furniture.
46	Odaba * ...	Do.	Thatched roof; three rooms; no furniture.
47	Porimolo * ...	Do.	Thatched roof; room; no furniture.
48	Puipani * ...	Do.	Thatched roof; two rooms; no furniture.
49	Ramgiri * ...	Do.	Do. do.
50	Udayagiri * ...	Do.	Do. do.
	<i>Udayagiri Agency.</i>			
51	Chokkapád * ...	Agency.	Thatched roof; two rooms; no furniture.
52	Dákpallá * ...	Do.	Do. do.
53	Deegi * ...	Do.	Do. do.
54	Kalingia * ...	Do.	Do. do.
55	Koinjoro * ...	Do.	Do. do.
56	Korada * ...	Do.	Do. do.
57	Kusadandi * ...	Do.	Do. do.
58	Linopada * ...	Do.	Do. do.
59	Neddiguda * ...	Do.	Do. do.
60	Raikea * ...	Do.	Do. do.
61	Tiangua * ...	Do.	Do. do.

* No charges.

XXXVI.--List of Travellers' Bungalows--cont.

Serial number.	Taluks and stations.	By whom maintained.	Nearest railway station, if any.	Nature of accommodation.
1	2	3	4	5
	BALLIGUDÁ AGENCY DIVISION—cont.			
	<i>Udayagiri Agency—cont.</i>			
62	Tillaballi * ...	Agency.	Thatched roof; two rooms; no furniture.
63	Udayagiri * ...	Do.	Thatched roof; three rooms (stone building); no furniture.
	BERHAMPUR DIVISION.			
	<i>Berhampur Taluk.</i>			
64	Balliagada † ...	L.F.D.	Golentra ...	Thatched roof; two rooms; two bath rooms and store room; no furniture.
65	Ballipada † ...	Do.	Thatched roof; two rooms and two bath rooms; no furniture.
66	Berhampur ‡ ...	Do.	Berhampur.	Tiled roof; three rooms and three bath rooms; furnished.
67	Do. § ...	F.D.	Do.	Thatched roof; rest-house with three rooms, bath room, store room and out-houses; furnished with two tables and four chairs.
68	Digupúdi † ...	L.F.D.	Thatched roof; two rooms; two bath rooms and store rooms; no furniture.
69	Gópalpúr ...	Do.	Berhampur.	Tiled roof; room with bath and store rooms; furnished.
70	Tamana ...	F.D.	Thatched roof; two rooms and two bath rooms; furnished with two tables and two chairs.
71	Tanganápalli † ...	L.F.D.	Jagannádhapur.	Thatched roof; two rooms and two bath rooms; no furniture.
	<i>Ichchhápuram Division.</i>			
72	Chudalangi † ...	L.F.D.	Ichchhápuram.	Thatched roof; two rooms with two verandah rooms; no furniture.
73	Ichchhápuram ...	Do.	Do.	Tiled roof; three rooms including three bath rooms and hall; furnished.


* No charges.


† Charges per diem: As. 4.

‡ Charges per diem: Rs. 1 for an adult and Rs. 1-8-0 for a married couple.

§ Open only to Forest Officers without Collector's special permission.

|| Charges per diem: As. 8 for an adult and As. 12 for a family.





XXXVI.—List of Travellers' Bungalows—cont.

Serial number.	Taluks and stations.	By whom maintained.	Nearest railway station, if any.	Nature of accommodation.
1	2	3	4	5
	BERHAMPUR DIVISION —cont.			
	<i>Ichchhápúram</i> Division—cont.			
74	Mottasorosangy * ...	L.F.D.	Thatched roof; room with bath room; no furniture.
75	Sonnapur * ...	Do.	Tiled roof; two main rooms with two bath rooms; no furniture.
	<i>Sompéta</i> Division (plains).			
76	Kanchili † ...	L.F.D.	Sompéta ...	Tiled roof; two rooms with two bath rooms; no furniture.
	<i>Sompéta</i> Agency.			
77	Mahéndragiri ‡ ...	Agency.	Thatched roof; room; no furniture.
78	Ondonda † ...	Do.	Do. do.
79	Rajabasa † ...	Do.	Do. do.
80	Sabakota † ...	Do.	Do. do.
	CHATRAPUR DIVISION. <i>Ganjám</i> Division.			
81	Hamma * ...	L.F.D.	Hamma ...	Thatched roof; two rooms with two bath rooms; no furniture.
82	Pánditgam * ...	Do.	Kallikota ...	Do. do.
	<i>Purushottapur</i> Division.			
83	Bhudhámba * ...	L.F.D.	Thatched roof; room, bath room and store room; no furniture.
84	Boyiráni * ...	Do.	Thatched roof; room with two verandah rooms; no furniture.
85	Hingili † ...	Do.	Berhampur.	Tiled roof; room with thatched store rooms; furnished.
86	Konchana * ...	Do.	Thatched roof; room, bath room and store room; no furniture.
87	Poirasi * ...	Do.	Thatched roof; two rooms with two bath rooms; no furniture.
88	Purushottapur * ...	Do.	Do. do.

* Charges per diem: Annas 4.

† Charges per diem: As. 8 for an adult and As. 12 for a family.

‡ No charges.

XXXVI.—List of Travellers' Bungalows—cont.


Serial number.	Taluku and stations.	By whom maintained.	Nearest railway station, if any.	Nature of accommodation.
1	2	3	4	5
CHICACOLE DIVISION.				
<i>Chicacole Taluk.</i>				
89	Ámudálavalasa * ...	L.F.D.	Chicacole road station.	Tiled roof; two main rooms with two bath and store rooms; no furniture.
90	Chicacole † ...	Do.	Do.	Tiled roof; three rooms with stable; no furniture.
91	Gára * ...	Do.	Do.	Thatched roof; two rooms with two bath rooms; no furniture.
92	Saribujjili * ...	Do.	Do.	Thatched roof; room with two side rooms; no furniture.
<i>Narasannapéta Division.</i>				
93	Jalmur * ...	L.F.D.	Tilaru ...	Thatched roof; room with two side rooms; no furniture.
94	Narasannapéta † ...	Do.	Do. ...	Tiled roof; two rooms with two bath rooms; furnished.
<i>Parlakimedi Division (plains).</i>				
95	Addubhangy * ...	L.F.D.	Thatched roof; room with two side rooms; no furniture.
96	Hiramandalam * ...	Do.	Do. do.
97	Kottúru * ...	Do.	Do. do.
98	Nautala * ...	Do.	Do. do.
99	Singidi * ...	Do.	Do. do.
100	Várapási * ...	Do.	Do. do.
<i>Parlakimedi Agency.</i>				
101	Gamma § ...	Agency.	Parlakimedi.	Thatched roof; room; no furniture.
102	Gundahatti § ...	Do.	Do.	Thatched roof; two rooms (room and two bath rooms); no furniture.
103	Gyba § ...	Do.	Do.	Thatched roof; two rooms; no furniture.
104	Jeráangi § ...	Do.	Do.	Do. do.
105	Koipuram § ...	Do.	Do.	Do. do.
106	Kollakota § ...	Do.	Do.	Thatched roof; room; no furniture.


* Charges per diem: Annas 4.

† Charges per diem: Re. 1.

‡ Charges per diem: Re. 1 for an adult and Rs. 1-8-0 for a married couple.

§ No charges.





XXXVI.—List of Travellers' Bungalows—cont.

Serial number.	Taluks and stations.	By whom maintained.	Nearest railway station, if any.	Nature of accommodation.
1	2	3	4	5
	<i>CHICACOLE DIVISION</i> —cont.			
	<i>Parlákimedi Agency</i> —cont.			
107	Lávanyakóta * ...	Agency.	Parlákimedi.	Thatched roof; two rooms (room and two bath rooms); no furniture.
108	Námanagaram * ...	Do.	Do.	Do. do.
109	Náráyanapuram * ...	Do.	Do.	Do. do.
110	Ojaigada * ...	Do.	Do.	Thatched roof; room; no furniture.
111	Rayagada * ...	Do.	Do.	Do. do.
112	Serangó * ...	Do.	Do.	Do. do.
	<i>Tekkali Division.</i>			
113	Kásibugga † ...	L.F.D.	Palasa ...	Tiled roof; two rooms with two bath rooms; furnished.
114	Kotabommali ‡ ...	Do.	Kotabommali.	Thatched roof; room with two side rooms; no furniture.
115	Naupáda ‡ ...	Do.	Naupáda ...	Tiled roof; room with side room; no furniture.
116	Tekkali § ...	Do.	Naupáda and Tekkali of Parlákimedi light railway.	Thatched roof; two rooms with two bath rooms; no furniture.
	<i>GOOMSUR DIVISION.</i>			
	<i>Aska Division.</i>			
117	Aska ...	L.F.D.	Thatched roof; two rooms with two bath rooms; no furniture.
118	Janavilli † ...	Do.	Do. do.
119	Sérugadá † ...	Do.	Thatched roof; main room, bath room and store room; no furniture.
	<i>Goomsur Taluk.</i>			
120	Baiballi ¶ ...	F.D.	Thatched roof; walls of sál planks; two rooms, two bath rooms and out-houses; no furniture.
121	Ballipodoro ‡ ...	L.F.D.	Thatched roof; main room, bath room and store room; no furniture.

* No charges.

† Charges per diem: Re. 1 for an adult and Rs. 1-8-0 for a married couple.

‡ Charges per diem: Annas 4.

§ Charges per diem: Annas 8 for an adult and Re. 1 for a married couple.

|| Charges per diem: Annas 8.

¶ Charges per diem: Annas 8 for an adult and 12 annas for family.

XXXVI.—List of Travellers' Bungalows—cont.

Serial number.	Taluks and stations.	By whom maintained.	Nearest railway station, if any.	Nature of accommodation.
1	2	3	4	5
	GOOMSUR DIVISION— cont.			
	Goomsur Taluk—cont.			
122	Bonta *	F.D.	Thatched roof; two rooms and two bath rooms built of sál planks and out-houses; no furniture.
123	Bugudá †	L.F.D.	Thatched roof; room with bath room; no furniture.
124	Chandragiri *	F.D.	Thatched roof; two rooms, two bath rooms built of sál planks and out-houses; no furniture.
125	Durgáprasád †	L.F.D.	Thatched roof; two rooms with two bath rooms; no furniture.
126	Gangupúr *	Do.	Do. do.
127	Gaysganda *	F.D.	Thatched roof; walls of sál planks; three rooms, two bath rooms and out-houses; no furniture.
128	Gullery *	Do.	Thatched roof; room, two side rooms and out-houses; no furniture.
129	Gundiribádi *	Do.	Thatched roof; walls of sál planks; two rooms and two bath rooms and out-houses; no furniture.
130	Hattiguda *	Do.	Do. do.
131	Jagannádhprasád *	Do.	Thatched roof; walls of sál planks; three rooms and two bath rooms and out-houses; no furniture.
132	Jilluba †	L.F.D.	Thatched roof; main room, bath room and store room; no furniture.
133	Korchilli †	Do.	Thatched roof; four rooms with hall and verandah; no furniture.
134	Kureholly *	F.D.	Thatched roof; two rooms; two bath rooms built of sál plank and out-houses; no furniture.
135	Látipada *	Do.	Do. do.
136	Mojjaguda *	L.F.D.	Tiled roof; two rooms with two bath rooms; no furniture.

* Charges per diem; Annas 8 for an adult and Annas 12 for family

† Charges per diem; Annas 4.

‡ No charges.



XXXVI.—List of Travellers' Bungalows—cont.

Serial number.	Taluka and stations.	By whom maintained.	Nearest railway station, if any.	Nature of accommodation.
1	2	3	4	5
	GOOMSUR DIVISION— <i>cont.</i>			
	<i>Goomsur Taluk—cont.</i>			
137	Osurombonho * ...	F.D.	Thatched roof; two rooms; two bath rooms built of sál plank and out-houses; no furniture.
138	Rambha *	Do.	Thatched roof; walls of sál plank; two rooms, two bath rooms and out-houses; no furniture.
139	Russellkonda * ...	Do.	Thatched roof; rest-house of four rooms, three bath rooms, store room and dressing room; tiled out-houses; furnished with two tables and two cupboards.
140	Tarasingi *	Do.	Thatched roof; two rooms and two bath rooms built of sál plank and out-houses; no furniture.
141	Tilasingi * <i>Suradá Agency.</i>	Do.	Do. do.
142	Gazilbadi *	F.D.	Thatched roof; three rooms, two bath rooms and out-houses; no furniture.

* Charges per diem; Annas 8 for an adult and Annas 12 for family.

9/3