

7154

K. 41 (16) (15) 1915
WEST PAKISTAN CIVIL SECRETARIAT
LIBRARY COPY

(To be returned to the Library when done with)



MADRAS DISTRICT GAZETTEERS.


NELLORE.

VOLUME II.

14

PRICE, 1 rupee.]

[1 shilling 6 pence.]



MADRAS DISTRICT GAZETTEERS.

Kul(6)

STATISTICAL APPENDIX

FOR

NELLORE DISTRICT.



MADRAS:
PRINTED BY THE SUPERINTENDENT, GOVERNMENT PRESS.

1915.





TABLE OF CONTENTS.

TABLE	PAGE
I. Area, Population, etc., in 1911	1
II. Variation in Population since 1891	2
III. Roads	2
IV. List of Travellers' Bungalows	3
V. Religions in 1911	18
VI. Vital Statistics	19
VII. Causes of Death	20
VIII. Castes, Tribes and Races in 1911	21
IX. Classification of area and principal crops in Fasli 1322 (1912-13)	22
X. Reserved Forest and Area proposed for reservation on 30th June 1913	24
XI. Classification of area and money rates according to the last settlement—	
Part 1. Area under each money rate	25
,, 2. Classes and sorts included under each money rate	32
XII. Rainfall	35
XIII. Holdings, Cultivation and Demand in Fasli 1322 (1912-13)	38
XIV. Revenue payable by permanently-settled estates in Fasli 1322 (1912-13)	39
XV. Demand, Collection and Balance of Current Land Revenue and Cesses	41
XVI. Remissions	42
XVII. Land Improvement and Agriculturists' Loans	43
XVIII. Prices in seers per rupee	44
XIX. Income-tax (Part IV "Other sources only")	49
XX. Abkārī and Opium	53
XXI. Revenue Receipts	54
XXII. Sea-borne Trade—Total Trade in each port.*	
XXII (a). Sea-borne Trade—Chief Imports and Exports in selected ports.*	
XXIII. Income and Expenditure of Local Boards in 1912-13	55
XXIV. Income and Expenditure of the Nellore Municipality in 1912-13	58
XXV. Education in 1911	59
XXVI. Schools and Scholars on the 31st March 1913	60
XXVII. Expenditure on Schools in 1912-13	61
XXVIII. Hospitals and Dispensaries in 1912	62
XXIX. Vaccination	64
XXX. Civil Justice	65
XXXI. Criminal Justice	66
XXXII. Work of Criminal Courts	67
XXXIII. Police and Jails in 1912	67

* These tables are *nil* for this district.



I.—Area, Population, etc., in 1911.

(1) Locality.	(2) Area in square miles.	Number of			Population of 1911.			(9) Population (both sexes) in 1901.	Percentage of variation (of population).		(12) Density of population per square mile 1911.
		(3) Towns.	(4) Villages.	(5) Occupied houses.	(6) Total.	(7) Males.	(8) Females.		(10) 1891-1901.	(11) 1901-1911.	
GUDUR DIVISION.											
Gudur	658	1	124	21,768	102,924	52,465	50,469	104,607	+ 1.0	- 1.6	156
Rapur	694	...	111	13,920	66,215	33,858	32,357	70,130	+14.4	- 5.6	111
Polur	364	1	122	12,229	64,754	32,777	31,977	63,781	+10.7	+ 1.5	178
Venkatagiri ...	427	1	151	12,656	65,408	33,221	32,187	60,861	+ 7.9	+ 7.5	153
KANDUKUR DIVISION.											
Kandukur	787	1	159	29,506	153,055	76,521	76,534	151,417	+ 2.0	+ 1.1	194
Kanigiri	1,014	1	184	23,783	125,917	62,533	63,384	110,813	-15.6	+13.6	124
Podili	564	...	111	12,004	69,122	34,770	34,352	58,937	-13.9	+17.3	123
Darsi	616	...	118	16,458	92,502	46,504	45,998	82,459	- 2.6	+12.2	150
KAVALI DIVISION.											
Kavali	548	1	78	18,383	92,773	45,750	47,023	87,015	+ 4.7	+ 6.6	169
Kovur	387	1	84	26,300	124,671	61,972	62,699	115,919	+14.4	+ 7.6	322
ATMAKUR DIVISION.											
Atmakur	640	...	113	21,269	105,114	52,612	52,502	110,906	+ 9.6	- 5.2	164
Udayagiri	871	...	133	19,401	98,391	48,225	49,466	95,173	- 5.0	+ 3.4	113
NELLORE DIVISION.											
Nellore	593	1	106	35,491	167,306	83,407	83,899	162,513	+14.0	+ 2.8	353
District Total ...	7,973	8	1,594	263,168	1,328,152	665,306	662,847	1,274,831	+ 2.8	+ .2	167

II.—Variation in Population since 1891.


Towns.	Population.			Percentage of variation of population.	
	1911.	1901.	1891.	1891-1901.	1901-1911.
(1)	(2)	(3)	(4)	(5)	(6)
The whole district ...	1,328,152	1,274,831	1,240,241	2·7	4·1
GUDUR TALUK.					
Gudur	8,006	17,251	14,624	17·9	-- 53·6
POLUR DIVISION.					
Nayadupeta ...	6,260	5,668	5,195	9·1	10·4
VENKATAGIRI DIVISION.					
Venkatagiri ...	14,275	13,302	9,623	38·2	7·3
KANDUKUR TALUK.					
Kandukur	10,276	9,569	7,577	26·2	7·3
KANIGIRI TALUK.					
Kanigiri	6,974	5,528	3,710	49·00	26·1
KAVALI TALUK.					
Kavali	6,380	8,635	7,245	19·1	-- 26·1
KOVUR TALUK.					
Alluru	8,322	7,527	6,575	14·4	10·5
NELLORE TALUK.					
Nellore *	33,246	32,040	29,336	9·2	3·7


* Represents Municipal Town.

III.—Roads.

Year.	Mileage of roads maintained.		
	Total.	Metalled.	Unmetalled.
1905-06	1,096	961	135
1906-07	1,096	981	115
1911-12	1,122	1,034	88

NOTE.—Statistics have not been furnished for the years previous to 1905-06, owing to the revision of the administrative area of the district consequent on the inclusion of Ongole taluk in the district of Guntur.





IV.—List of Travellers' Bungalows.

Serial number.	Taluks and stations.	By whom maintained.	Nearest railway station, if any, and the distance from it.	Nature of accommodation.
(1)	(2)	(3)	(4)	(5)
GUDUR DIVISION.				
<i>Gudur Taluk.</i>				
1	Dugarazupatam (a).	F.D.	Nayadupeta, 20 miles.	Tiled roof; three rooms; one bath room; one verandah; furnished with one table; one camp table; one easy chair; two chairs and two hat racks.
2	Dugarazupatam (a).	L.F.D.	Gudur, 24 miles.	Terraced roof; two rooms with two bath rooms; verandah all round; tiled outhouse for kitchen; furnished with one bureau; two wooden cots; one rattan cot; five rattan chairs; one easy chair; two folding tables; four coat stands; two towel stands; three kitchen tables; three buckets; two piss pots with basins; one piss pot without basin; one knife; one bath tub; one stove; two punkahs and two iron locks with keys.
3	Gudur (a) ...	P.W.D.	Gudur, 1 furlong.	Tiled roof; two halls; two rooms; two bath rooms; two verandahs; one kitchen with two rooms; two stables; furnished with two big tables; two small tables; one wooden cot with wire mattress; one iron clipper bedstead; four arm chairs; two easy chairs; two book shelves; two sanitary commodes; two hand washing basins with stands; two bath tubs; two punkahs; one small mirror and two hat pegs.
4	Gudur (a) ...	L.F.D.	Gudur, 2 furlongs.	Mangalore tiled roof; two main rooms; two bath rooms; two store rooms; verandahs on three sides; tiled outhouses with one stable and three cook rooms; furnished with two dining tables; two rattan easy chairs; six rattan chairs; two rattan cots; two coatstands; two punkahs; one bucket; four piss pots; two wash-hand tables with basin; two towel stands and four bath tubs.
5	Kadivedu (b) ...	L.F.D.	Gudur, 6½ miles.	Thatched roof; one main room; two bath rooms; verandah all round; furnished with one rattan easy chair; two rattan arm chairs; one tape cot; one bucket; one zinc tub; one folding table; one table; one coat-stand; one wash-hand stand with basin; one kitchen light and one iron lock.

(a) Charges per diem: 8 annas for a single individual and 12 annas for a married couple.

(b) Charges per diem: 4 annas for a single individual and 6 annas for a married couple.

IV.—List of Travellers' Bungalows—*cont.*


Serial number.	Taluks and stations.	By whom maintained.	Nearest railway station, if any, and the distance from it.	Nature of accommodation.
(1)	(2)	(3)	(4)	(5)
<p>GUDUR DIVISION —<i>cont.</i> Gudur Taluk —<i>cont.</i></p>				
6	Kota (b) ...	L.F.D.	Gudur, 16 miles.	<p>Tiled roof; one main room; two bath rooms; verandah all round; furnished with one rattan easy chair; one chair; one table; one kitchen table; one wash-hand table; one coat stand; two buckets; one punkah; two iron locks and one kitchen light.</p>
7	Kothachenu (a) ...	F.D.	Tada, 24 miles.	<p>Tiled roof; two bath rooms; two verandahs; two kitchens; furnished with two chairs; one easy chair; two hat racks; one bath tub and one wash stand with basin.</p>
8	Ozili (b) ...	L.F.D.	Pedapariya, 3 miles.	<p>One tiled main room, with Bengal terraced verandah; furnished with one dining table; one wash-hand table without basin; one rattan easy chair and one small light.</p>
9	Yellasiri (c) ...	L.F.D.	Nayudupeta, 10 miles	<p>Thatched building; one main hall with two side rooms; verandah all round; a tiled kitchen; furnished with two rattan chairs; one easy chair; one teak table; one tub; two coat stands; one punkah; one commode; two buckets; one tape cot and two locks.</p>
<p><i>Rapur Taluk.</i></p>				
10	Adurpalle (d) ...	L.F.D.	Nellore, 28 miles.	<p>Tiled roof; one hall with one bath room; one store room; verandah all round; one kitchen; furnished with one teak table; one rattan chair; one chair; two rattan arm chairs; one rattan easy chair; one hat rack; one coat stand; one basin with stand; two buckets; one bath tub; one punkah; and one iron spring cot</p>


(a) Charges per diem: 8 annas for a single individual and 12 annas for a married couple.

(b) Charges per diem: 4 annas for a single individual and 6 annas for a married couple.

(c) Charges per diem: 4 annas.

(d) Charges per diem: 4 annas for a single individual and 6 annas for a married couple and 2 annas for L.F. Range officers on salary of less than Ra. 50.





IV.—List of Travellers' Bungalows—*cont.*

Serial number.	Taluk and stations.	By whom maintained.	Nearest railway station, if any, and the distance from it.	Nature of accommodation.
(1)	(2)	(3)	(4)	(5)
	GUDUR DIVISION — <i>cont.</i> Rapur Taluk— — <i>cont.</i>			
11	Chaganam; (d) ...	L.F.D.	Gudur, 12 miles.	Thatched roof; one hall with one bath room and one store room; verandah all round; furnished with two tables; one easy chair; one rattan chair; one chair; one hat rack; one coat stand; three buckets; one basin with stand; one punkah; one lamp and three locks.
12	Dachur (a) ...	F.D.	Manubolu, 30 miles	Thatched roof; one room; one bath room; one verandah; two kitchens; two stables; furnished with one easy chair; one table; one chair and two hat racks.
13	Gonupalle (a) ...	F.D.	Manubolu, 38 miles.	Tiled roof; one room; one bath room; one verandah; furnished with one easy chair; two chairs; one bath tub; one wash stand with basin; two hat racks and one table.
14	Lingampalle (d).	L.F.D.	Manubolu, 16 miles.	Tiled roof; one hall with one bath room; one store room; verandah all round; out-house with two tables; two rattan chairs; one chair; one rattan easy chair; one hat rack; two buckets; one basin with stand; one bath tub; one iron-bedstead and one punkah.
15	Rapur (store-shed).	L.F.D.	Gudur, 22 miles.	Not available for occupation at present.
16	Rapur (a) ...	L.F.D.	Gudur, 22 miles.	Tiled roof; one hall with one bath room and one store room; outhouse with one kitchen and one stable; furnished with one teakwood cot; one Public Works Department lantern; one big table; one small table; one kitchen table; two camp chairs; two arm chairs; one easy chair; one towel stand; one hat rack; one bath tub; one bucket; one wash-hand stand with basin; two sanitary commodes; one punkah; one padlock; and one teakwood box.

(b) Charges per diem: 8 annas for a single individual and 12 annas for a married couple.


(d) Charges per diem: 4 annas for a single individual and 6 annas for a married couple and 2 annas for L. F. Range officers on salary of less than Rs. 50.


IV.—List of Travellers' Bungalows—cont.

Serial number.	Taluks and stations.	By whom maintained.	Nearest railway station, if any, and the distance from it.	Nature of accommodation.
(1)	(2)	(3)	(4)	(5)
GUDUR DIVISION —cont.				
Venkatagiri.				
17	Bangarupeta (c).	L.F.D.	Venkatagiri, 3 miles.	Tiled roof; two main halls with two bath rooms and verandah; a kitchen and a stable; furnished with eight rattan chairs; two easy chairs; two rattan cots; two tables; four wash-hand stands; one tub; one hat rack; one punkah; four commodes; four locks and two tape cots.
18	Chilamanur (c).	L.F.D.	Venkatagiri, 9 miles.	Thatched building; one main hall with two side rooms; verandah all round; furnished with two rattan chairs; one easy chair; one table; one wash-hand basin; one tub; two hat racks and one punkah.
Polur (Sulurpeta).				
19	Arambakam (b).	L.F.D.	Arambakam, $\frac{1}{2}$ a mile.	Tiled building; two main halls and two bath rooms with verandah all round; two kitchens and a well; furnished with six rattan chairs; one easy chair; two rattan cots; two tables; five coat stands; two punkahs; four commodes and two zinc buckets.
20	Nayudupeta (b).	L.F.D.	Nayudupeta, $\frac{1}{2}$ a mile.	Thatched building with two main halls; two side rooms and verandah all round; a tiled kitchen with stables; one well; furnished with three rattan chairs; two easy chairs; two rattan cots; one iron cot; three tables; two wash-hand tables; two wash-hand basins; one zinc tub; two coat stands; two hat racks; two punkahs; one commode; one wash-hand stand; one water sprinkler; three buckets and three locks.
21	Nelaballi (b)	L.F.D.	Nayudupeta, 4 miles.	Terraced building; two main halls with arched verandahs; two bath rooms; a kitchen; a latrine; furnished with four rattan chairs; one easy chair; two rattan cots; two wash-hand tables; one zinc tub; two wash-hand basins; one coat stand; two punkahs; one commode; two buckets and two locks.

(b) Charges per diem: 4 annas for a single individual and 6 annas for a married couple.

(d) Charges per diem: 4 annas.





IV.—List of Travellers' Bungalows—cont.

Serial number.	Taluks and stations.	By whom maintained.	Nearest railway station, if any, and the distance from it.	Nature of accommodation.
(1)	(2)	(3)	(4)	(5)
	GUDUR DIVISION —cont.			
	<i>Polur (Sulurpeta)</i> —cont.			
22	Sulurpeta (a) ...	L.F.D.	Sulurpeta, 3 furlongs.	Tiled building; two main halls; two bath rooms; verandah all round; outhouses with kitchen and stables; furnished with eight rattan chairs; two easy chairs; two rattan cots; four tables; two wash-hand tables; two wash-hand basins; two zinc tubs; two coat stands; two punkahs and four locks.
23	Tada (c) ...	L.F.D.	Tada, 5 furlongs.	Thatched roof; two main halls; two bath rooms; verandah all round; furnished with five rattan chairs; two easy chairs; one iron cot; one teak table; one tub; two coat stands; two punkahs; two commodes and two buckets.
	KANDUKUR DIVISION.			
	<i>Kandukur Taluk.</i>			
24	Boganampadu (b).	L.F.D.	Singaraya-konda, 24 miles.	Tiled roofing; one hall with two rooms; verandah all round; one kitchen; furnished with one table; one chair; one easy chair; one stool; one tape cot and one commode with pan.
25	Chundi (b) ...	L.F.D.	Singaraya-konda, 24 miles.	Tiled roofing; one hall with two bath rooms; verandah all round; stables for two animals; furnished with one table; one easy chair; three arm chairs; one stool; one coat stand; one iron cot; one bath tub; one wash-hand basin with stand and one commode with pan.
26	Kandukur (a1) ...	P.W.D.	Singaraya-konda, 9 miles.	Thatched roof; two rooms; two bath rooms; two verandahs; two store rooms; two kitchens; stables for three animals; one well; each room furnished with one bedstead; one dining table; one side table; two chairs; one easy chair; one cloth stand; one tripod wash stand with basin; one galvanized bath tub and one sanitary commode.

(a1) Rent for 24 hours for one room for a single individual 8 annas.

Rent for 24 hours for one room for a married couple 12 annas.

Half a day's rent for a stay of over 3 hours but less than 12 hours, for a stay of 3 hours or less 4 annas.

(a) Charges per diem : 8 annas for a single individual and 12 annas for a married couple.

(b) Charges per diem : 4 annas for a single individual and 6 annas for a married couple.


(c) Charges per diem : 4 annas.


IV.—List of Travellers' Bungalows—*cont.*

Serial number.	Taluks and stations	By whom maintained.	Nearest railway station, if any, and the distance from it.	Nature of accommodation
(1)	(2)	(3)	(4)	(5)
	KANDUKUR DIVISION— <i>cont.</i>			
	<i>Kandukur Taluk</i> — <i>cont.</i>			
27	Potluru (a) ...	F.D.	Thettu, 4 miles.	Thatched roof; one hall; two bath rooms; two verandahs; one kitchen; one stable; furnished with one table; one easy chair; one chair and two hat racks.
28	Singarayakonda (b).	L.F.D.	Singarayakonda, 7 furlongs.	Tiled roofing; one room in centre; two rooms in sides; one bath room; one store room; verandahs in front and rear; one kitchen and two stables; furnished with one table; two stools; one cot; one easy chair; two chairs; one basin with stand and one commode with pan.
29	Singarayakonda (a).	L.F.D.	Singarayakonda, 1 mile.	Tiled roofing; two main rooms; two bath rooms; verandah on all sides; one kitchen; one latrine; one stable furnished with two tables; two coat stands; two bedsteads; one towel stand; two chairs; one easy chair; one punkah; two wash hand tables with basins; one basin; two bath tubs; two commodes with pans and one kitchen table.
30	Ulavapad (a) ...	F.D.	Ulavapad, 1 furlong.	Tiled roof; one hall; two bath rooms; two verandahs; two kitchens; two stables; furnished with one table; one chair; one easy chair; one cot and three hat racks.
	<i>Kanigiri Taluk.</i>			
31	Kanigiri (a) ...	L.F.D.	Singarayakonda, 40 miles	Tiled roofing; one main hall with verandah all round; one bath room; one store room; one kitchen; one stable and one well; furnished with one iron spring cot with bed; one rackwood cot; one table; two folding tables; three arm chairs; one rattan easy chair; two coat stands; one wall stand; one dining table; one kitchen table; and two wash-hand stands and one basin; one bath tub; seven buckets; one commode with stand and one punkah.

(a) Charges per diem: 8 annas for a single individual and 12 annas for a married couple.

(b) Charges per diem: 4 annas for a single individual and 6 annas for a married couple.





IV.—List of Travellers' Bungalows—*cont.*

Serial number.	Taluk and stations.	By whom maintained.	Nearest railway station, if any, and the distance from it.	Nature of accommodation.
(1)	(2)	(3)	(4)	(5)
	KANDUKUR DIVISION— <i>cont.</i>			
	<i>Kanigiri Taluk—cont.</i>			
32	Kanigiri (b) ...	L.F.D.	Singaraya-konda, 40 miles.	Thatched roof; one hall with one room; verandah all round; one bath room; one kitchen and no furniture.
33	Nandanavanam (a).	F.D.	Cumbum, 30 miles.	Tiled roof; one central hall; two bath rooms; two verandahs; one outhouse; furnished with one table; one easy chair; one spring cot and two hat racks.
34	Pamur (b) ...	L.F.D.	Singaraya-konda, 45 miles.	Tiled roof; one main hall; one room; one bath room; verandah all round; one kitchen; one stable; one well; furnished with one
				<i>spring cot; one rattan easy chair; two rattan arm chairs; one table; one coat stand; one shelf; one kitchen table and four buckets.</i>
35	Raviguntapalli (b).	L.F.D.	Singaraya-konda, 52 miles.	Tiled roof; main hall; one bath room; one room; verandah all round; one kitchen; furnished with two folding tables and one kitchen table.
	<i>Podili.</i>			
36	Pathapad (b) ...	L.F.D.	Ongole, 42 miles.	Tiled roof; one hall with two side rooms; and verandah all round; furnished with one table and three buckets.
37	Podili (b) ...	Do.	Ongole, 30 miles.	Tiled roof; one hall with two side rooms; and verandah all round; furnished with one easy chair; one arm
				<i>chair; two tables; one stool; one sanitary commode; one wash hand basin with stand and three zinc buckets.</i>

(a) Charges per diem, 8 annas for a single individual and 12 annas for a married couple.
 (b) Charges per diem, 4 annas for a single individual and 6 annas for a married couple.

IV.—List of Travellers' Bungalows—*cont.*


Serial number.	Taluks and stations.	By whom maintained.	Nearest railway station, if any, and the distance from it.	Nature of accommodation.
(1)	(2)	(3)	(4)	(5)
KANDUKUR DIVISION— <i>cont.</i> <i>Darsi.</i>				
38	Darsi (b) ...	L.F.D.	Kurichedu, 13 miles.	Tiled roof; one hall with two side rooms; verandah all round; furnished with two tables; one easy chair; one sanitary commode; one arm chair and three buckets.
KAVALI DIVISION. <i>Kavali Taluk.</i>				
39	Chinakraka (e) ...	L.F.D.	Kavali, 12 miles.	Tiled roof; one room; one bath room; one store room; verandah on all sides; one well; furnished with one
40	Kaligiri (e) ...	Do.	Kavali, 22½ miles.	easy chair; two chairs; two tables; one coat stand; one iron bedstead and three buckets. Tiled roof; one room; one bath room; one store room; verandah on all sides; furnished with one easy chair;
41	Kavali (f) ...	L.F.D.	Kavali, 2 furlongs.	two arm chairs; two tables; one coat stand; two buckets and one iron bedstead. Tiled roof; two rooms with common hall in the middle; two bath rooms; verandahs in front and rear; two
42	Allur (a) ...	P.W.D.	Talamanchi, 8 miles.	kitchens; two stables; one well; furnished with two easy chairs; six chairs; three tables; two triangular coat horses; one hat rack; two wash hand tables with basins; two sanitary commodes; three punkahs; two towel stands; two kitchen tables; one rattan cot; one teakwood cot with coir mattress and two bath tubs. Thatched roof; two rooms; two bath rooms; verandah in front; one kitchen; one stable for two horses; one
<i>Kovur Taluk.</i>				
42	Allur (a) ...	P.W.D.	Talamanchi, 8 miles.	fresh water well; one outhouse for servants furnished with four chairs; one canvass easy chair; two iron hat pegs; two iron cots; one teakwood easy chair; two sanitary commodes with pans; two washhand stands with basins; two bath tubs; two tables; two side tables; and two book shelves.


(a) Charges per diem, 8 annas for a single individual and 12 annas for a married couple.

(b) Charges per diem, 4 annas for a single individual and 6 annas for a married couple.

(c) Charges per diem for a single individual 4 annas; for a married couple 6 annas; packages left in the absence of travellers 2 annas.

(f) Charges per diem for a single individual 8 annas, for a married couple 12 annas; for each day's halting after a week 6 annas for a single individual and 9 annas for a married couple; packages left in the absence of travellers 2 annas per diem.





IV.—List of Travellers' Bungalows—*cont.*

Serial number.	Taluk and stations.	By whom maintained.	Nearest railway station, if any, and the distance from it.	Nature of accommodation.
(1)	(2)	(3)	(4)	(5)
	KAVALI DIVISION — <i>cont.</i> Kovur Taluk — <i>cont.</i>			
43	Buchireddipalam (a-1)	P.W.D.	Kodavalore, 9 miles.	Tiled roof; two rooms; two bathrooms; verandahs in front and rear, one kitchen with two rooms; one stable with three rooms, furnished with four chairs; two tables; two almirahs; one canvass easy chair; four hat pegs; three bookshelves; two side tables; two bath tubs; one teakwood cot with wire mattress; one iron cot wire-woven; one teakwood long arm lounge, two sanitary commodes and two wash hand stands with basins.
44	Isakapalli (a) ...	L.F.D.	Allur Road, 30 miles.	Terraced roof; one main building with three halls, two bathrooms; verandah on three sides—two outhouses; furnished with two tables; five rattan chairs; one easy chair; one basin with stand; one tape cot; two punkahs; one coat stand; one bath tub and two buckets.
45	Kodavalore (a) ...	P.W.D.	Kodavalore, $\frac{1}{2}$ mile.	Comb roof; two rooms; two bathrooms; one verandah; one kitchen; one stable for three animals; one store shed and one well; furnished with two tables; two side tables; one easy chair; four hat pegs; two bookshelves; two iron wire-woven cots; one long arm lounge; two sanitary commodes with basins; two wash stands with basins; two bath tubs; four arm chairs and two punkahs.
46	Kondayagunta (g)	P.W.D.	Kodavalore, 15 miles.	Thatched roof; one room; one bath room; two verandahs; one store room; one stable for three animals; one well; furnished with one camp table and one arm chair.
47	Sangam (a 2) ...	P.W.D.	Kodavalore, 20 miles.	Thatched roof; two rooms; two bath rooms; two verandahs; two kitchens; (European and Indian style); one stable for three animals; one well; furnished with four arm chairs; two tables; four hat pegs; two bookshelves; one camp table with shelves; two side tables; two bath tubs; one wooden cot with wire-woven mattress; one iron wire-woven cot; one long arm lounge; two sanitary commodes, two wash hand stands with basins and one easy chair.

(a) Charges.—Single individual per diem, 8 annas for a married couple 12 annas.

(a1) Charges—for halts of more than 12 hours and less than 24 hours respectively 8 annas for a single person and 12 annas for a married couple; 4 annas and 6 annas for halts of less than 12 hours.


(a-2) Charges per diem, 8 annas for a single individual and 12 annas for a married couple; a day's fee will be charged for an occupation of over 12 hours and less than 24 hours; half a day's fee for an occupation of over 3 hours and less than 12 hours; and 4 annas for an occupation of three hours or less.


(g) No rent for Public Works Department officers

IV.—List of Travellers' Bungalows—*cont.*

Serial number.	Taluks and stations.	By whom maintained.	Nearest railway station, if any, and the distance from it.	Nature of accommodation.
(1)	(2)	(3)	(4)	(5)
KAVALI DIVISION — <i>cont.</i>				
Kovur Taluk — <i>cont.</i>				
48	Ulavapalla (b).	L.F.D.	Allur Road, 2 miles.	Tiled roof; one hall with verandah all round; one bathroom, furnished with two tables; two arm chairs; one stool; one hat rack; one easy chair; one punkah; one basin with stand; one iron cot; and two buckets.
49	Vavilla (b) ...	L.F.D.	Talamanchi, 6 miles.	Tiled roof; one hall with one bathroom; one side room and verandah on three sides furnished with one stool; one table; one easy chair; two arm chairs; one basin with stand; one punkah; one iron cot and one bucket.
50	Vegur (b) ...	L.F.D.	Padugupad, 6 miles.	Thatched roof; one hall with two side rooms; one out-house for stables; furnished with two tables; one easy chair; three arm chairs; two basins with stand; one hat rack; one tape cot; one punkah; one bath room table and two buckets.
51	Vidavalore (b) ...	L.F.D.	Kodavalore; 6 miles.	Thatched roof; one hall; one side room; one bathroom; verandahs on three sides; outhouses furnished with one iron cot; one basin with stand; one coat bracket; one commode with stand; one punkah; one easy chair; three arm chairs; one table and two buckets.
ATMAKUR DIVISION.				
Atmakur Taluk.				
52	Atmakur (b) ...	P.W.D.	Nellore 32 miles.	Thatched roof; three rooms; one bathroom; one store room; one kitchen; one stable, with a small room; one well; furnished with two chairs; one arm chair; three tables; one big camp table; one basin; one bath tub; one sanitary commode; one cot; two bookshelves and two hat pegs.

(a) Charges per diem: 8 annas for a single individual and 12 annas for a married couple.
 (b) Charges per diem: 4 annas for a single individual and 6 annas for a married couple.





IV.—List of Travellers' Bungalows—*cont.*

Serial number.	Taluks and stations.	By whom maintained.	Nearest railway station, if any, and the distance from it.	Nature of accommodation.
(1)	(2)	(3)	(4)	(5)
ATMAKUR DIVISION— <i>cont.</i>				
<i>Atmakur Taluk—cont.</i>				
53	Nellore-palayam (b).	L.F.D.	Nellore, 30 miles.	Thatched roof; one hall with two rooms; and verandah all round; one kitchen; one stable with two stalls; furnished with one table; one easy chair; two chairs; one hat and coat rack; one basin with stand; one bath tub; two buckets; one tape cot; one hurricane lantern and one sanitary commode.
54	Somasila (a) ...	Forest Dept.	Manubolu, 46 miles.	Tiled roof; one room; one bath room; one store room; one verandah and two kitchens; furnished with one easy chair; one camp table; one chair and two hat racks.
55	Tatiparti (b) ...	L.F.D.	Nellore, 32 miles.	Tiled roof; one hall with one bathroom; one store room and verandah all round; one kitchen furnished with one easy chair; two chairs, one dining table; one bath tub; two hat racks; one basin with stand and one tape cot.
<i>Udayagiri Taluk.</i>				
56	Basinenipalli (b) ..	L.F.D.	Kavali, 60 miles.	Tiled roof; one main hall and verandah all round; two rooms furnished with one easy chair; two arm chairs; two stools; one tape cot; one coatstand; one bath tub; two buckets; and washing basin with stand.
57	Bhata (b) ...	L.F.D.	Vontimitta, 33 miles.	One main hall with two side rooms and a front verandah; one kitchen; one stable for two animals; one well; furnished with one easy chair; two arm chairs; one table and two coatstands.
58	Duttalore (b) ...	L.F.D.	Kavali, 42 miles.	Tiled roof; one main hall with verandah all round; two bath rooms; one kitchen and one stable; furnished with one easy chair; two arm chairs; two stools; one table; one tape cot; one bath tub; two buckets; one basin with stand; and one coatstand.

(a) Charges per diem: 8 annas for a single individual and 12 annas for a married couple.


(b) Charges per diem: 4 annas for a single individual and 6 annas for a married couple.


IV.—List of Travellers' Bungalows—*cont.*

Serial number.	Taluku and stations.	By whom maintained.	Nearest railway station, if any, and the distance from it.	Nature of accommodation.
(1)	(2)	(3)	(4)	(5)
59	<p style="text-align: center;">ATMAKUR DIVISION—<i>cont.</i> Udayagiri Taluk —<i>cont.</i></p> Kadirinenipalli (b).	L.F.D.	Vontimitta, 37 miles.	One main hall with verandah in front and rear; two rooms; furnished with one easy chair; one tape cot;
60	Marripad (a) ...	F.D.	Nellore, 54 miles.	Tiled roof; one hall; two bathrooms; verandah all round; one outhouse with kitchen; furnished with one table; one camp chair and one hat rack.
61	Nandavaram (b).	L.F.D.	Nellore, 39 miles.	Tiled roof; two rows of buildings with an open yard in the middle; each row consists of one main hall
62	Nandipad (b) ...	L.F.D.	Kavali, 47 miles.	with a front verandah; the halls are divided into two rooms to serve as bath rooms; one kitchen; furnished with one easy chair; two arm chairs; one table; one coatstand; one tape cot; one bath tub; two buckets; and one washing stand with basin.
63	Udayagiri Dak (a)	L.F.D.	Kavali, 50 miles.	One main hall with verandahs all round; two rooms; one kitchen and one stable; furnished with one easy chair; one tape cot; one table; two arm chairs; one coat stand; one bath tub; two buckets and one washing basin with stand.
64	Udayagiri Hill (a)	F.D.	Kavali, 53 miles.	Originally a portion of the Nawab's quarters but converted into a dāk bungalow building; outhouses with suitable kitchen and stables; furnished with one cot with mattress; four camp tables; two easy chairs; two arm chairs; two bath tubs; two sanitary commodes with stools; two coatstands and two punkahs.
64	Udayagiri Hill (a)	F.D.	Kavali, 53 miles.	Tiled roof; three halls; four bathrooms; one outhouse; furnished with one spring cot; one easy chair; two chairs; two tables; one hat rack and one sanitary commode.

(a) Charges per diem: 8 annas for a single individual and 12 annas for a married couple.

(b) Charges per diem: 4 annas for a single individual and 6 annas for a married couple.





IV.—List of Travellers' Bungalows—cont.

Serial number.	Taluks and stations.	By whom maintained.	Nearest railway station, if any, and the distance from it.	Nature of accommodation.
(1)	(2)	(3)	(4)	(5)
65	ATMAKUR DIVISION—cont. <i>Udayagiri Taluk</i> —cont. Vinjamur (b) ...	L.F.D.	Kavali, 30 miles.	Tiled roof; one hall with verandah all round; two rooms; outhouses for kitchen and stables; furnished with one easy chair; two arm chairs; two stools; one table; one tape cot; one bath tub; one bucket; one basin with stand and one coat stand.
66	NELLORE DIVISION. <i>Nellore Taluk.</i> Amencherla (b)...	L.F.D.	Nellore, 10 miles.	Thatched roof; one hall with two side rooms, and verandah; one kitchen; a stable for two horses; furnished with two tables; one iron spring cot; two chairs; one easy chair; one hat rack; one punkah; one bath tub; one wash stand with basin; two iron buckets; two padlocks with keys.
67	Amulur (South) (b)	L.F.D.	Nellore, 9 miles.	Thatched roof; one hall with two side rooms and verandah; furnished with two tables; one stool; one iron spring cot; three chairs; one easy chair; two hat racks; one punkah; one bath tub; one wash stand with basin and two buckets.
68	Brahmadevam (a-2)	P.W.D.	Nellore, 10 miles.	Thatched roof; one room; one bathroom; one store room; one kitchen; one stable; one well, furnished with one wooden cot with mattress; two chairs; one easy chair; two camp tables; one side table; one sanitary commode; one punkah; one wash hand basin; one hat rack.
69	Jeyjepeta (b) ...	L.F.D.	Nellore, 6 miles.	Tiled roof; one hall with two side rooms; a verandah and a kitchen; furnished with one punkah; one stool; two tables; one iron spring cot; three chairs; one easy chair; three hat racks; one bath tub; one wash stand with basin; and two buckets

(a-2) Charges per diem; 8 annas for a single individual and 12 annas for a married couple, a day's fee will be charged for an occupation of over 12 hours and less than 24 hours; half a day's fee for an occupation of over 8 hours and less than 12 hours; and 4 annas for an occupation of 3 hours or less.

(b) Charges per diem, 4 annas for single individual and 6 annas for a married couple.

IV.-List of Travellers' Bungalows—cont.


Serial number. (1)	Taluks and stations. (2)	By whom maintained. (3)	Nearest railway stations, if any, and the distance from it. (4)	Nature of accommodation. (5)
	NELLORE DIVISION—cont.			
	Nellore Taluk—cont.			
70	Krishnapatam (h).	F.D.	Nellore, 17 miles.	Tiled roof; two rooms; two bathrooms; one kitchen; one stable; furnished with two tables; four chairs; two easy chairs; two commodes; two hat racks; two coat stands; two wash stands with basins; two tubs and two spring cots.
71	Muthukur (b) ...	L.F.D.	Nellore, 14 miles.	Mangalore tiled roof; one hall with two side rooms and verandahs; one kitchen; furnished with one punkah; one table; one stool; one iron spring cot; two arm chairs; one easy chair; one hat rack; one bath tub; one wash stand with basin; two buckets; four padlocks with keys and one earthen pot.
72	Narasimhapuram (b).	L.F.D.	Nellore, 8 miles.	Tiled roof; one hall with side rooms; one verandah and a kitchen; furnished with one punkah; one table; one iron spring cot with top; two arm chairs; one easy chair; two hat racks; one bucket; and three padlocks.
73	Narukur (a) ...	P.W.D.	Nellore, 6 miles.	Thatched roof; one hall; one bed room; two bathrooms; verandahs in front and rear; one store room; one kitchen; two stables; one well; furnished with two chairs; one easy chair; two camp tables; one bookshelf; one basin; one bath tub; one sanitary commode; one wooden cot with mattress; two hat racks and one side table.
74	Nellore (h-1) ...	Municipal Council.	Nellore, 1½ miles.	Tiled roof; two rooms; four bathrooms; one verandah; two kitchens; four stables; one latrine, provided with house service; furnished with two chairs; two arm chairs; four tables; one almirah; three basins; two bath tubs; five sanitary commodes; four cots; with ample crockery and cutlery.


(a) Charges per diem: 8 annas for a single individual and 12 annas for a married couple.

(b) Charges per diem: 4 annas for a single individual and 6 annas for a married couple.

(h) Charges per diem: 1 rupee for a single individual and Rs. 1-8-0 for a married couple.

(h-1) Charges per diem, one rupee for a single individual and Rs. 1-8-0 for a married couple; children under 12 years of age free.





IV.—List of Travellers' Bungalows—*cont.*


Serial number.	Taluk and station.	By whom maintained.	Nearest railway station, if any, and the distance from it.	Nature of accommodation.
(1)	(2)	(3)	(4)	(5)
	NELLORE DIVISION— <i>cont.</i> Nellore Taluk— <i>cont.</i>			
75	Sarvepalle (a 2)	P.W.D.	Venkata-challam, 6 miles.	Thatched roof; one room; one bath room; one store room; one kitchen; furnished with one wooden cot with mattress one easy chair; two chairs; two tables; one side table; one sanitary commode; one wash hand basin; one book shelf; and one hat rack.
76	Venkatachallam (b)	L.F.D.	Venkata-challam, 1 furlong.	Tiled roof; two halls; two bath-rooms; verandahs; one stable with side room; one kitchen, furnished with one punkah; four tables; one iron spring cot; two arm chairs; one easy chair; two padlocks and one mosquito stand. hat racks; one bathtub two


(a 2) Charges per diem : 8 annas for a single individual and 12 annas for a married couple; a day's fee will be charged for an occupation of over 12 hours and less than 24 hours; half a day's fee for an occupation of over 3 hours and less than 12 hours; and 4 annas for an occupation of 3 hours or less.

(b) Charges per diem : 4 annas for a single individual and 6 annas for a married couple.

V.—Religions in 1911.

Taluka. (1)	Hindus.			Musalmans.			Christians.			Others.		
	Total. (2)	Males. (3)	Females. (4)	Total. (5)	Males. (6)	Females. (7)	Total. (8)	Males. (9)	Females. (10)	Total. (11)	Males. (12)	Females. (13)
GUDUR DIVISION.												
Gudur	85,821	43,573	42,043	5,050	2,645	2,405	1,013	461	552	11,240	5,776	5,464
Rapur	58,424	29,870	28,554	3,847	1,941	1,906	125	57	68	3,819	1,990	1,829
Polur	55,822	28,224	27,598	2,717	1,410	1,307	986	513	453	5,219	2,630	2,619
Venkatagiri	57,403	29,083	28,320	2,660	1,397	1,263	432	208	224	4,913	2,533	2,380
KANDUKUR DIVISION.												
Kandukur	137,288	68,468	68,820	6,741	3,522	3,219	5,755	2,925	2,830	3,271	1,606	1,665
Kanigiri	107,511	53,398	54,113	7,214	3,556	3,658	10,512	5,220	5,292	680	359	321
Podili	55,285	27,787	27,498	3,959	2,021	1,938	9,716	4,888	4,828	162	74	88
Darsi	76,081	38,248	37,833	4,996	2,518	2,478	11,019	5,519	5,500	405	219	187
KAVALI DIVISION.												
Kavali	83,567	41,079	42,488	5,968	2,590	2,478	928	471	457	3,210	1,610	1,600
Kovur	102,015	50,342	51,673	8,631	4,438	4,193	1,434	751	683	12,591	6,441	6,150
ATMAKUR DIVISION.												
Atmakur	94,809	47,391	47,418	8,683	4,380	4,303	210	115	95	1,412	726	686
Udayagiri	89,785	44,684	45,101	7,482	3,691	3,771	439	210	229	705	340	365
NELLORE DIVISION.												
Nellore	132,652	65,913	66,739	14,771	7,483	7,288	1,749	788	981	18,134	9,223	8,911
District Total ...	1,136,263	568,060	568,203	81,799	41,592	40,207	44,298	22,126	22,172	65,792	33,527	32,265





VI.—Vital Statistics.

Taluks. (1)	Ratio per 1,000 of population of			
	Births.		Deaths.	
	1911. (2)	1912. (3)	1911. (4)	1912. (5)
GUDUR DIVISION.				
Gudur	19	31	17	21
Rapur	20	29	22	18
KANDUKUR DIVISION.				
Kandukur	26	31	18	20
Kanigiri	21	32	13	20
KAVALI DIVISION.				
Kavali	26	32	22	22
Kovur	20	27	27	20
ATMAKUR DIVISION.				
Atmakur	18	31	20	21
Uchayagiri	19	30	29	20
NELLORE DIVISION.				
Nellore	16	27	16	17
Zamindaris	22	30	15	18
TOWN CIRCLE.				
Nellore Municipality	27	30	32	29
Total for the district	21	30	19	19

NOTE.—(1) This table includes the statistics relating to Europeans and Eurasians.
 (2) Figures for 1903 to 1910 have not been furnished as the boundaries of three of the divisions were considerably revised in 1910, and the district boundary was also slightly altered.

VII.—Causes of Death.


(Average of the statistics for the two years ending 1912.)

Taluks.	Ratio of deaths per 1,000 of population from						Total.
	Cholera.	Small-pox.	Plague.	Fever.	Dyentery and Diarrhoea.	All other causes.	
(1)	(2)	(3)	(4)	(5)	(6)	(7)	(8)
GUDUR DIVISION.							
Gudur	1	1	...	11	1	5	19
Rapur	2	1	...	12	...	6	21
KANDEKUR DIVISION.							
Kandukur	1	1	...	10	...	7	19
Kanigiri	11	1	4	16
KAVALI DIVISION.							
Kavali	2	4	1	15	22
Kovur	6	1	...	8	...	9	24
ATMAKUR DIVISION.							
Atmakur	2	1	...	12	1	5	21
Udayagiri	1	17	...	7	25
NELLORE DIVISION.							
Nellore	2	9	1	5	17
Zamindaris	1	10	1	5	17
TOWN CIRCLE.							
Nellore Municipality ...	2	13	2	14	31
Total for the District ...	1	10	1	7	19

NOTE.—(1) This table includes the statistics relating to Europeans and Eurasians.

(2) Average statistics for the two years ending 1912 have alone been furnished as the boundaries of three of the divisions were revised in October 1910, and the district boundary was also slightly altered.







VIII.—Castes, Tribes and Races in 1911.

Caste, Tribe or Race. (1)	Strength.		
	Males. (2)	Females. (3)	Total. (4)
I.—HINDU AND ANIMIST CASTES.			
(a) <i>Tamīl.</i>			
Brahman	950	1,084	2,034
Chetti	1,396	1,507	2,903
Kaikolan	1,249	1,166	2,415
Palli	3,990	4,384	8,374
Sembadavan	2,421	2,411	4,832
Yerukala	3,267	3,272	6,539
(b) <i>Telugu.</i>			
Baliya	37,766	39,205	76,971
Bestha	1,207	1,261	2,468
Boya	4,554	4,204	8,758
Brahman	19,391	18,998	38,389
Devanga	4,900	4,663	9,563
Gamalla	9,164	8,067	17,231
Golla	55,084	57,230	112,324
Indra	5,333	5,282	10,615
Kamma	51,625	53,313	104,938
Kamsala	9,630	9,082	18,712
Kapu	96,902	97,645	194,547
Komati	24,133	24,294	48,427
Kummara	8,077	7,640	15,717
Madiga	40,649	40,221	80,870
Mala	84,949	83,467	168,416
Maṅgala	6,453	6,309	12,762
Mutracha	12,293	12,030	24,323
Odde	18,365	18,007	36,372
Razu	2,082	1,624	3,706
Sale	6,731	6,712	13,443
Satar	1,223	1,200	2,423
Togata	2,668	2,329	4,997
Tsakala	17,361	17,319	34,680
Velama	6,065	5,760	11,825
Yanadi	38,616	35,181	73,797
(c) <i>Malayalam</i>		Nil.	
(d) <i>Canarese.</i>			
Jangam	4,053	4,175	8,228
(e) <i>Oriya</i>		Nil.	
(f) <i>Other Madras languages.</i>			
Kshatriya	3,557	2,952	6,509
Mahrati	673	722	1,395
II.—MUSALMAN.			
Dudekula	1,233	1,320	2,553
Pathan	2,222	2,080	4,302
Saiyid	5,679	5,321	11,000
Sheik	31,433	30,570	62,003
III.—CHRISTIAN.			
Indian Christian	21,832	21,906	43,738
IV. OTHERS.			
Total	18,119	18,934	37,053
	665,305	662,847	1,328,152

IX.—Classification of area and principal crops in Fasli 1322 (1912-13).

Items.	Gudur Division.		Kandukur Division.		Kavali Division.		Atmakur Division.		Nellore Division.	District Total.
	Gudur Taluk.	Rapur Taluk.	Kandukur Taluk.	Kanigiri Taluk.	Kavali Taluk.	Kovur Taluk.	Atmakur Taluk.	Udayagiri Taluk.	Nellore Taluk.	
(1)	(2)	(3)	(4)	(5)	(6)	(7)	(8)	(9)	(10)	(11)
Government (Ryotwari) land	302,140	295,148	286,981	228,192	212,778	1,25,553	330,956	249,284	229,102	2,327,134
Minor inam	15,514	14,689	38,260	30,042	23,446	14,391	23,393	11,145	32,844	203,724
Whole inam	16,560	59,488	32,212	83,952	51,975	40,551	32,470	51,763	43,686	412,657
Zamindari	92,819	10,912	146,123	306,461	62,815	...	22,724	245,069	16,205	903,128
Total area by survey	427,033	380,237*	503,576	648,647	351,014	247,495	409,543	557,261	321,837	3,846,643*
Forests	48,896	114,691	31,518	47,683	35,551	15,570	65,643	98,375	18,536	476,463
Not available for cultivation	150,580	48,791	68,239	351,011	69,298	80,112	61,793	240,264	100,741	1,170,829
Culturable waste other than fallow	23,545	44,226	17,295	56,618	51,117	14,488	68,603	96,204	23,267	395,363
Current fallows	123,635	69,708	154,032	31,941	63,883	44,825	52,125	25,318	75,933	641,401
Net area cropped	80,377	91,909	232,492	161,394	131,165	92,499	161,379	97,100	103,860	1,151,675
Area shown in village accounts	427,033	369,325†	503,576	648,647	351,014	247,495	409,543	557,261	321,837	3,835,731†
Irrigated by Government canals	2,500	1,607	77,677	4,016	...	64,122	149,922
Do. by private canals	210	57	267
Do. by tanks	10,002	9,815	20,120	6,522	32,078	5,309	19,773	4,272	25,459	133,350
Do. by wells	6,400	6,941	9,687	23,469	4,286	1,614	8,021	17,322	5,316	83,086
Do. by other sources	4,743	166	856	4,243	996	19	461	621	172	12,277
Total area irrigated	23,855	16,922	30,663	34,291	38,967	84,619	32,271	22,215	95,099	378,902





Area under—													
Cereals and pulses—													
Rice	49,027	10,222	21,560	1,979	35,891	98,684	22,429	2,848	101,210	342,650		
Cholum	16,542	52,032	89,749	40,327	47,351	1,101	87,327	33,894	7,587	370,260		
Cambu	3,626	4,125	2,265	26,924	5,089	785	7,265	11,986	1,030	85,095		
Ragi	4,551	3,266	12,378	16,933	4,974	2,346	10,713	11,761	3,467	70,419		
Others	3,915	20,095	72,374	69,966	36,628	3,135	34,233	36,264	2,604	279,214		
	Total ...	77,691	89,790	220,326	156,129	129,933	106,351	161,967	98,553	115,898	1,154,638		
Oil seeds—													
Til or gingelly	429	389	425	172	244	66	664	51	109	2,549		
Groundnut	19	8	46	10	7	40	88	13	126	357		
Castors	732	3,388	12,830	11,371	2,654	86	5,409	5,446	105	42,121		
Others	6	1	7		
	Total ...	1,180	3,785	13,307	11,554	2,905	192	6,161	5,510	440	45,034		
Condiments and spices ...													
Sugarcane, etc.	1,859	860	2,244	457	821	1,587	1,106	471	589	9,994		
Cotton	574	1	281	...	317	741	147	22	242	2,325		
Indigo, etc.	4	1,377	4,546	10,589	2,553	...	2,736	4,704	93	26,602		
Drugs and Narcotics—													
Tobacco	303	567	668	42	97	12	206	258	46	2,199		
Others	54	27	23	40	22	55	69	51	...	341		
	Total ...	357	594	691	82	119	67	275	309	46	2,540		
Fodder crops ...													
Orchards and garden produce	364	65	52	228	709		
Miscellaneous non-food crops	514	117	1,964	92	549	1,419	1,463	196	3,819	10,233		
	Total area cropped ...	6,165	299	10,253	13	638	885	428	18	242	18,944		
Total area cropped		88,640	96,902	258,425	179,237	138,883	112,476	175,327	107,988	122,807	1,280,685		
Deduct area cropped more than once		8,263	4,993	25,933	17,843	7,718	19,977	13,948	10,888	19,447	129,010		
Net area cropped		80,377	91,909	232,492	161,394	131,165	92,499	161,379	97,100	103,360	1,151,675		

* This statement excludes the purely Zamindari divisions of Darsi, Podili, Polur and Venkatagiri.

† The difference between these two totals is due to the fact that the Zamindari area of 10,912 acres included in Rapur Taluk is accounted for in the Revenue accounts along with those of Venkatagiri Division.

X.—Reserved Forest and area proposed for reservation (in square miles) on 30th June 1913.

Taluks.	Reserved Forest.	Area proposed for reservation.	Total of columns 2 and 3.	Area of Taluk.	Percentage of column 4 to cultivated area.
(1)	(2)	(3)	(4)	(5)	(6)
GUDUR DIVISION.					
Gudur	76.40		76.40	658.25	60.83
Rapur	179.20	...	179.20	594.12	124.78
KANDUKUR DIVISION.					
Kandukur	49.25	...	49.25	786.84	13.56
Kanigiri	74.50	...	74.50	1,013.51	29.54
KAVALI DIVISION.					
Kavali	55.55	...	55.55	548.46	27.14
Kover	24.33	...	24.33	386.71	16.83
ATMAKUR DIVISION.					
Atmakur	102.57	...	102.57	639.91	40.68
Udayagiri	153.71	...	153.71	870.72	101.31
NELLORE DIVISION.					
Nellore	28.96	...	28.96	502.87	17.93
District Total ...	744.47	...	744.47	6,001.39*	41.37

* The area of the whole district is 7,973.52 square miles. But the above table excludes the divisions of Darsi, Podili, Polur and Venkatagiri which are purely Zamindari areas.

Net Revenue realised under Forests during


1903-04.	1904-05.	1905-06.	1906-07.	1907-08.	1908-09.	1909-10.	1910-11.	1911-12.	1912-13.
(1)	(2)	(3)	(4)	(5)	(6)	(7)	(8)	(9)	(10)
RS.	RS.	RS.	RS.	RS.	RS.	RS.	RS.	RS.	RS.
81,162	86,517	97,069	1,14,565	86,458	97,153	64,113	23,475	51,465	97,313

Classification of area and money rates according to the last settlement.

(Part I.--Area under each money rate.)

Money rates.	Dry (occupied).				District Total.
	Gudur Division.	Kandukur Division.	Kavali Division.	Nellore Division.	
	Gudur Taluk.	Kandukur Taluk.	Kavali Taluk.	Nellore Taluk.	
	(2)	(3)	(4)	(5)	(6)
<i>Enhanced Tract.</i>					
	ACS.	ACS.	ACS.	ACS.	ACS.
...	...	654	654
...	60	1,582	344	443	2,429
...	...	8,275	8,275
...	2,376	1,417	390	961	5,144
...	956	14,188	307	40	15,491
...	2,008	2,655	5,662	1,221	11,541
...	415	36,342	52	...	36,809
...	18,713	15,298	7,359	19,539	60,909
...	7,569	12,299	3,342	1,724	24,934
...	...	11,371	11,371
...	22,636	2,685	4,999	16,780	47,100
...	13,941	3,272	10,643	11,118	38,974
...	1,061	3,993	8,403	2,187	15,644
...	4,806	967	8,204	4,213	18,190
...	777	104	2,012	268	3,161
Total ...	75,313	115,102	51,717	58,494	300,626
al	10	...	42	52
... }	33	129	33	...	195
Total ...	75,346	115,241	51,750	58,536	300,873

... taluk was formed with effect from 1st October 1910.
 ... of the Nellore and Gudur taluks was altered under Sir William Meyer's
 ... for the revised areas are not available.



XI—Classification of area and money rates according to the last settlement.

(Part I.—Area under each money rate.)


Particulars.	Dry (occupied).				District Total.
	Gudur Division.	Kandukur Division.	Kavali Division.	Nellore Division.	
	Gudur Taluk.	Kandukur Taluk.	Kavali Taluk.	Nellore Taluk.	
(1)	(2)	(3)	(4)	(5)	(6)
<i>Enhanced Tract.</i>					
RS. A.	ACS.	ACS.	ACS.	ACS.	ACS.
3 15	654	654
3 6	60	1,582	344	443	2,429
2 13	8,275	8,275
2 8	2,376	1,417	390	961	5,144
2 4	956	14,188	307	40	15,491
1 15	2,003	2,655	5,662	1,221	11,541
1 11	415	36,342	52	...	36,809
1 6	18,713	15,298	7,359	19,539	60,909
1 2	7,569	12,299	3,342	1,724	24,934
1 0	11,371	11,371
0 13	22,636	2,685	4,999	16,780	47,100
0 11	13,941	3,272	10,643	11,118	38,974
0 9	1,061	3,993	8,403	2,187	15,644
0 7	4,806	967	8,204	4,213	18,190
0 4	777	104	2,012	268	3,161
Total ...	75,313	115,102	51,717	58,494	300,626
Total original special rate.)	...	10	...	42	52
Tank bed special rate.)	33	129	33	...	195
Grand Total ...	75,346	115,241	51,750	58,536	300,873


NOTE.—Kovur taluk was formed with effect from 1st October 1910.
The constitution of the Nellore and Gudur taluks was altered under Sir William Meyer's scheme. Statistics for the revised areas are not available.

XI.—Classification of area and money rates according to the last settlement--cont.

(Part I.—Area under each money rate)—cont.

Particulars.	Dry (occupied).									
	Gudur Division.		Kandukur Division.		Kavali Division.	Atmakur Division.		Nellore Division.	District Total.	
	Gudur.	Rapur.	Kandukur.	Kanigiri.	Kavali.	Atmakur.	Udayagiri.	Nellore.		
(1)	(2)	(3)	(4)	(5)	(6)	(7)	(8)	(9)	(10)	
<i>Non-enhanced Tracts.</i>										
RS. A.	ACS.	ACS.	ACS.	ACS.	ACS.	ACS.	ACS.	ACS.	ACS.	ACS.
3 0	...	236	3	1,581	64	1,884
2 8	...	85	341	...	6	...	10	392
2 4	...	1,191	686	353	442	1,289	1,083	5,055
2 0	...	1,508	1,226	2,463	563	1,804	429	7,993
1 12	...	7,670	1,217	2,180	246	8,524	2,539	22,376
1 8	...	1,388	4,048	1,240	19	976	6	7,677
1 4	...	100	20,482	7,219	2,010	2,186	29,017	5,834	18	66,866
1 0	...	1,864	8,168	2,602	3,867	3,087	17,474	4,744	98	41,884
0 12	...	5,306	7,815	5,426	3,877	2,244	15,475	8,500	2,181	50,824
0 10	10,570	2,664	7,003	2,507	18,755	4,902	...	45,701
0 8	...	1,199	6,397	200	5,156	3,547	7,175	10,818	2,637	37,129
0 6	5,118	2,704	2,483	400	7,173	1,434	117	19,429
0 4	...	1,800	682	781	5,189	859	2,194	6,771	667	18,943
Total	...	10,269	71,264	29,114	35,826	16,109	111,417	46,449	5,718	326,153
Total original special rate	19	...	110	...	112	69	...	475
Water spread special rate	13	13	48	4	331	106	...	565
Grand Total	...	10,269	71,466	29,127	35,984	16,113	111,910	46,606	5,718	327,193





XI.—Classification of area and money rates according to the last settlement—*cont.*


(Part I.—Area under each money rate)—*cont.*


Particulars.		Dry (unoccupied).				
		Gudur Division.	Kandukur Division.	Kavali Division.	Nellore Division.	District Total.
Money rates.		Gudur.	Kandukur.	Kavali.	Nellore.	
(1)		(2)	(3)	(4)	(5)	(6)
<i>Enhanced Tract.</i>						
Rs. A.	...	ACS.	ACS.	ACS.	ACS.	ACS.
3 15	2	2
3 6	...	3	8	1	2	14
2 13	49	49
2 8	...	68	71	110	5	254
2 4	...	179	387	12	...	578
1 15	...	387	95	401	18	901
1 11	...	27	1,457	1,484
1 6	...	3,292	2,299	1,499	617	7,707
1 2	...	2,421	3,420	878	480	7,199
1 0	4,275	4,275
0 13	...	15,511	3,240	4,407	1,894	25,052
0 11	...	7,034	4,727	6,381	6,537	24,679
0 9	...	746	4,198	7,286	578	12,806
0 7	...	4,974	2,288	4,939	4,106	16,307
0 4	...	13,928	232	2,494	5	16,659
Total ...		48,570	26,748	28,408	14,240	117,966
Original rate	special ...	22	22
Grand Total ...		48,592	26,748	28,408	14,240	117,988

XI.—Classification of area and money rates according to the last settlement—*cont.*

(Part I.—Area under each money rate)—*cont.*

Particulars.					Dry (unoccupied.)						District Total.			
					Gudur Division.		Kandukur Division.		Kavali Division.			Atmakur Division.		Nellore Division.
Money rates.					Gudur Taluk.	Rapur Taluk.	Kandukur Taluk.	Kanigiri Taluk.	Kavali Taluk.	Kovur Taluk.	Atmakur Taluk.	Udayagiri Taluk.	Nellore Taluk.	(11)
(1)					(2)	(3)	(4)	(5)	(6)	(7)	(8)	(9)	(10)	
<i>Non-enhanced Tract.</i>														
RS. A.		ACS.	ACS.	ACS.	ACS.	ACS.	ACS.	ACS.	ACS.	ACS.	ACS.	ACS.	ACS.	ACS.
3 0	249
2 8	234	5
2 4	393
2 0	210	43	...	1,214
1 12	220	27	...	1,447
1 8	718	38	...	786
1 4	180	26	...	16,218
1 0	7,485	1,949	...	20,882
0 12	7,237	1,313	...	33,314
0 10	7,959	3,707	347	74,639
0 8	19,893	8,870	...	69,154
0 6	8,930	22,942	582	42,586
0 4	10,970	10,694	...	61,468
		6,588	4,745	947	19,040	3,224	3,143	23,299	482	
Total	...	12,100	56,266	16,112	74,855	21,624	67,179	72,908	1,411			322,355





Original special rate	17	...	28	17	62
Waterspread special rate.
Grand Total ...	12,100	56,283	16,612	74,883	21,624	...	67,196	72,908	1,411	322,417

Wet (unoccupied.)

9 8	12	12
8 14 ...	1	...	1	4	1	...	12	19
8 5	1	36	7	1	...	3	2	...	50
7 11 ...	59	1	1	...	3	4	390	458
7 2 ...	293	4	38	9	16	...	15	1	336	712
6 8 ...	419	11	86	5	32	...	23	6	14	596
6 4 ...	249	1	22	...	1	...	25	...	1,165	1,463
6 0
5 15 ...	1,147	40	186	5	787	...	47	22	3,638	5,872
5 10 ...	29	49	78
5 8	3	3
5 5 ...	2,027	52	435	4	101	...	{ 101 }	3
5 0	{ 1 }	7	196	{ 2,923 }
4 12 ...	1,600	79	165	...	291	3	...	1
4 8	88	35	3
4 4 2 ...	398	62	103	...	28	2,957	5,215
4 4 0 ...	4	10	...	80	17	1,072	1,760
3 9 ...	196	...	279	7	730	...	1	7	...	22
3 8 ...	4	26	...	21	...	642	1,875
2 15 ...	163	20	80	2	309	20	5	55
2 8	43	33	2	652
2 6	6
2 0	13	...	7	19	...	32
Total ...	6,589	271	1,481	43	2,352	...	461	179	10,490	21,816
							1*			1*


29


* Double crop.

XI.—Classification of area and money rates according to the last settlement—*cont.*

(Part I.—Area under each money rate)—*cont.*

Particulars.		Wet (occupied).									District Total.
		Gudur Division.		Kandukur Division.		Kavali Division.		Atmakur Division.		Nellore Division.	
		Gudur Taluk.	Rapur Taluk.	Kandukur Taluk.	Kanigiri Taluk.	Kavali Taluk.	Kovur Taluk.	Atmakur Taluk.	Udayagiri Taluk.	Nellore Taluk.	
(1)	(2)	(3)	(4)	(5)	(6)	(7)	(8)	(9)	(10)	(11)	
RS. A.	ACS.	ACS.	ACS.	ACS.	ACS.	ACS.	ACS.	ACS.	ACS.	ACS.	
9 8	122	
8 14	688	
8 5	315	25	749	146	349	2,271	2,393	
7 11	315	244	754	61	609	...	497	41	3,481	5,981	
7 2	3,038	312	64	8	591	...	1,304	105	114	3,506	
6 8	6,349	310	2,826	112	3,072	...	491	147	30,313	34,964	
6 4	7,616	1,203	3,061	54	2,408	...	2,231	127	12,964	27,991	
6 0	5,740	157	153	...	535	...	3,008	279	859	19,088	
5 15	733	12	27,953	35,283	
5 10	7,217	1,272	3,052	23	6,199	1	...	1	
5 8	499	53	...	3,013	202	12,602	33,520	
5 5	11	250	802	
5 5	6,968	1,104	2,413	19	3,015	...	11	11	...	33	
5 0	1	4	...	2,870	62	1,932	17,883	
4 12	5,482	1,087	750	...	2,157	6	...	11	
4 8	36	99	...	1,980	242	2,934	14,632	
4 2	1,265	36	139	...	481	135	135	
							677	136	1,782	4,840	







0	63	9	630	59	88	849
9	209	26	54	4	868	...	77	...	611	2,249
8	38	23	67	44	16	188
15	464	20	238	1	675	...	195	32	56	1,681
8
6	27	11	49	...	101	25	12	225
0	80	4	8	92
Total			46,142	6,154	14,353	437	21,892	...	17,588	1,535	98,246	206,347

XI.—Classification of area and money rates according to the last settlement—*cont.*

(Part 2.—Classes and sorts included under each money rate—Dry).

Soil.		Nellore, Gudur, Kandukur, Kavali and Kovur.								Rapur, Atmakur, Kanigiri and Udayagiri and coast villages of Nellore, Kovur, Gudur, Kavali, Kandukur and the west villages of Kandukur and Kavali.							
		First Group.		Second Group.		Third Group.		Fourth Group.		First Group.		Second Group.		Third Group.		Fourth Group.	
Class.	Sort.	Taram.	Rate.	Taram.	Rate.	Taram.	Rate.	Taram.	Rate.	Taram.	Rate.	Taram.	Rate.	Taram.	Rate.	Taram.	Rate.
(1)	(2)	(3)	(4)	(5)	(6)	(7)	(8)	(9)	(10)	(11)	(12)	(13)	(14)	(15)	(16)	(17)	(18)
		RS. A.		RS. A.		RS. A.		RS. A.		RS. A.		RS. A.		RS. A.		RS. A.	
III	1	1	4 8	3	3 15	5	3 6	7	2 13	2	4 0	4	3 8	6	3 0	8	2 8
	2-E	7	2 13	8	2 8	8	2 8
	2	7	2 13	9	2 4	11	1 15	13	1 11	8	2 8	10	2 0	12	1 12	14	1 8
	3	11	1 15	13	1 11	15	1 6	17	1 2	12	1 12	14	1 8	16	1 4	18	1 0
IV	4	15	1 6	17	1 2	20	0 13	24	0 9	16	1 4	18	1 0	21	0 12	25	0 8
	1	5	3 6	7	2 13	8	2 8	9	2 4	6	3 0	8	2 8	9	2 4	10	2 0
	2	11	1 15	13	1 11	15	1 6	17	1 2	12	1 12	14	1 8	16	1 4	18	1 0
	3	15	1 6	17	1 2	20	0 13	22	0 11	16	1 4	18	1 0	21	0 12	23	0 10
V	1	11	1 15	13	1 11	15	1 6	17	1 2	12	1 12	14	1 8	16	1 4	18	1 0
	2	15	1 6	17	1 2	20	0 13	22	0 11	16	1 4	18	1 0	21	0 12	23	0 10
	3	24	0 9	24	0 9	26	0 7	28	0 4	25	0 8	25	0 8	27	0 6	28	0 4
VI	1	13	1 11	15	1 6	14	1 8	16	1 4
	2	17	1 2	20	0 13	18	1 0	21	0 12
VII	1	9	2 4	9	2 4	11	1 15	10	2 0	10	2 0	12	1 12
	2	15	1 6	17	1 2	20	0 13	16	1 4	18	1 0	21	0 12
	3	18	1 0	22	0 11	24	0 9	19	0 14	23	0 10	25	0 8







II	1	13	1 11	13	1 11	15	1 6	14	1 8	14	1 8	16	1 4
			2	18	1 0	22	0 11	24	0 9	19	0 14	23	0 10	25	0 8
			3	24	0 9	26	0 5	28	0 4	25	0 8	27	0 6	28	0 4
I	1	15	1 6	17	1 2	16	1 4	18	1 0
			2	17	1 2	20	0 13	18	1 0	21	0 12
II	1	17	1 2	20	0 13	18	1 0	21	0 12
			2	20	0 13	24	0 9	21	0 12	25	0 8
IV	1	20	0 13	24	0 9	21	0 12	25	0 8
			2	28	0 4	28	0 4	28	0 4	28	0 4


XI.—Classification of area and money rates according to the last settlement—*cont.*

(Part 2—Classes and sorts included under each money rate)—*cont.*

Classification.	Wet.									
	Taram.	First Class.	Taram.	Second Class.	Taram.	Third Class.	Taram.	Fourth Class.	Taram.	Fifth Class.
(1)	(2)	(3)	(4)	(5)	(6)	(7)	(8)	(9)	(10)	(11)
		RS. A.		RS. A.		RS. A.		RS. A.		RS. A.
1	2	8 14	3	8 5	4	7 11	6	6 8	11	5 8
2	5	7 2	6	6 8	7	6 4	12	5 5	15	4 8
3	9	5 15	12	5 5	14	4 12	16	4 2	19	3 8
4	14	4 12	16	4 2	18	3 9	20	2 15	21	2 8
1	1	9 8	2	8 14	3	8 5	5	7 2	8	6 0
2	4	7 11	5	7 2	6	6 8	9	5 15	13	5 0
3	7	6 4	9	5 15	12	5 5	16	4 2	19	3 8
1	4	7 11	5	7 2	6	6 8	9	5 15	13	5 0
2	7	6 4	9	5 15	12	5 5	16	4 2	19	3 8
3	16	4 2	18	3 9	20	2 15	22	2 6	23	2 0
1	4	7 11	6	6 8	7	6 4	12	5 5	15	4 8
2	7	6 4	9	5 15	12	5 5	16	4 2	19	3 8
3	16	4 2	18	3 9	20	2 15	22	2 6	23	2 0
1	4	7 11	5	7 2	6	6 8	12	5 5	15	4 8
2	9	5 15	12	5 5	14	4 12	16	4 2	19	3 8
3	16	4 2	18	3 9	20	2 15	22	2 6	23	2 0
1	4	7 11	5	7 2	6	6 8	12	5 5	15	4 8
2	7	6 4	9	5 15	12	5 5	14	4 12	17	4 0
3	16	4 2	18	3 9	20	2 15	22	2 6	23	2 0
1	7	6 4	9	5 15	12	5 5	14	4 12	17	4 0
2	10	5 10	12	5 5	14	4 12	16	4 2	19	3 8
3	10	5 10	12	5 5	14	4 12	16	4 2	19	3 8
2	16	4 2	18	3 9	20	2 15	22	2 6	23	2 0









Names of rain-gauge stations. (1)	Average rainfall (1870-1909) in inches in												
	January. (2)	February. (3)	March. (4)	April. (5)	May. (6)	June. (7)	July. (8)	August. (9)	September. (10)	October. (11)	November. (12)	December. (13)	Whole year. (14)
GUDUR TALUK.													
Kota	2.48	0.33	0.04	0.57	1.20	1.21	2.33	3.49	6.41	9.69	9.74	5.20	42.69
Gudur	1.18	0.26	0.11	0.31	1.09	1.15	1.66	3.19	3.65	8.11	9.26	3.52	33.49
Dugara-japatnam †	1.93	0.43	0.05	0.58	0.87	1.50	2.63	3.20	3.87	9.98	10.53	5.07	40.64
RAPUR TALUK.													
Rapur	1.59	0.32	0.25	0.44	1.72	1.43	2.30	3.00	3.45	9.10	9.65	4.33	37.58
POLURU DIVISION.													
Sularpeta †	1.71	0.24	0.21	0.51	0.93	1.66	3.17	4.38	5.05	9.25	9.83	4.80	41.74
Tada	1.10	0.45	0.20	0.32	1.45	1.94	3.08	4.07	4.40	9.90	11.22	4.54	42.67
VENKATAGIRI DIVISION.													
Venkatagiri 	1.36	0.38	0.20	0.32	1.65	1.73	2.45	3.26	3.32	8.57	10.47	4.57	38.28
KANDUKUR TALUK.													
Kandukur	0.55	0.20	0.14	0.39	1.43	1.58	2.50	3.00	5.07	8.26	7.59	1.71	32.42
Pakala	0.51	0.12	0.14	0.23	1.23	1.53	2.25	3.43	4.61	8.69	7.29	1.94	31.97

XII.—Rainfall—cont.

Names of rain-gauge stations. (1)	Average rainfall (1870-1909) in inches in													Whole year. (14)
	January. (2)	February. (3)	March. (4)	April. (5)	May. (6)	June. (7)	July. (8)	August. (9)	September. (10)	October. (11)	November. (12)	December. (13)		
KANIGIRI TALUK.														
Kanigiri	0.47	0.22	0.12	0.50	1.63	1.69	2.27	2.30	3.97	5.58	4.12	1.86	24.23	
PODILI DIVISION.														
Podili †	0.45	0.43	0.29	0.70	1.51	1.57	1.48	2.63	5.04	5.05	3.01	2.04	24.15	
DARSI DIVISION.														
Darsi	0.36	0.19	0.38	0.60	1.48	2.38	2.31	2.87	4.43	5.05	3.66	1.39	25.10	
KAVALI TALUK.														
Kavali	0.87	0.20	0.13	0.25	1.11	1.50	2.36	3.14	4.93	10.04	10.01	2.94	37.48	
KOVUR TALUK.														
Iskapalle	0.84	0.22	0.15	0.20	0.99	1.48	2.27	3.35	4.86	10.50	10.05	2.58	37.49	
ATMAKUR TALUK.														
Atmakur *	0.81	0.23	0.21	0.34	1.41	0.98	1.60	2.24	3.65	7.39	7.56	2.60	29.02	





UDAYAGIRI TALUK.																		
Udayagiri	0.93	0.20	0.42	0.81	1.62	1.21	1.95	2.38	3.11	7.59	6.52	2.11	28.94
NELLORE TALUK.																		
Kistnapatnam	1.13	0.25	0.14	0.35	1.13	1.84	2.85	3.92	3.59	10.65	9.87	3.37	39.09
Nellore	1.01	0.14	0.20	0.26	1.30	1.27	2.52	3.26	4.12	9.56	10.69	3.32	37.65
District average	0.93	0.24	0.19	0.37	1.35	1.58	2.33	3.12	4.11	8.76	8.62	2.90	34.50

* 1876-1909.


† 1891-1909.


‡ 1895-1909.

§ 1871-1909.

XIII.—Holdings, Cultivation and Demand in Fasli 1322 (1912-13).

Taluks.	Total holdings.						Cultivation including waste charged.				Miscellaneous revenue.	Total Ryotwar Demand.	Cesses (Land and Railway cesses).	Total demand of Land Revenue Ryotwar Miscellaneous and Cesses.
	Dry.		Wet.		Total.		Dry.		Wet.					
	Extent.	Assessment.	Extent.	Assessment.	Extent.	Assessment.	Extent.	Assessment including water-rate.	Extent.	Assessment including second crop charge.				
(1)	(2)	(3)	(4)	(5)	(6)	(7)	(8)	(9)	(10)	(11)	(12)	(13)	(14)	(15)
GUDUR DIVISION.														
	ACS.	RS.	ACS.	RS.	ACS.	RS.	ACS.	RS.	A S	RS.	RS.	RS.	RS.	RS.
Gudur	66,125	66,819	24,535	1,44,317	90,710	2,11,136	66,175	73,168	24,419	1,50,466	24,143	2,41,648	18,787	2,60,435
Rapur	76,162	77,739	6,178	39,162	82,340	1,13,901	76,162	81,292	6,174	37,664	17,678	1,36,488	10,838	1,47,326
KANDUKUR DIVISION.														
Kandukur	151,332	2,24,741	15,459	97,740	166,791	3,22,481	151,332	2,28,141	15,418	1,02,102	29,818	3,57,180	28,882	3,86,062
Kanigiri	45,039	35,987	351	2,623	45,390	38,610	45,039	37,335	351	3,079	22,674	62,625	5,620	68,245
KAVALI DIVISION.														
Kavali	73,133	66,045	22,394	1,29,425	95,527	1,95,468	73,133	74,540	22,392	1,34,333	23,911	2,32,206	18,107	2,50,313
Kovur	35,887	33,570	64,194	4,31,529	100,081	4,65,099	35,887	50,758	64,121	4,84,637	50,747	5,79,185	43,936	6,23,121
ATMAKUR DIVISION.														
Atmakur	129,647	1,20,701	17,725	1,09,260	138,372	2,29,961	129,647	1,28,015	17,71	1,14,018	36,405	2,77,437	22,016	2,99,453
Udayagiri	44,241	35,896	1,600	9,363	45,841	45,258	44,241	37,040	1,577	9,620	13,768	59,809	4,786	64,595
NELLORE DIVISION.														
Nellore	55,172	3,707	60,808	4,01,658	115,980	4,55,365	55,172	69,846	60,789	4,30,369	81,054	5,74,899	45,079	6,19,478
Huzur Collec- tions.	2,015	2,015	...	2,015
Total	667,788	7,15,293	213,244	13,62,076	881,932	20,77,279	667,788	7,79,975	212,958	14,66,288	3,02,343	25,22,392	1,98,051	27,21,443






XIV.—Revenue payable by Permanently Settled Estates
in Fasli 1322 (1912-13).


Serial number.	Taluks and Estates.	Peishcush.	Land-cess.	Railway cess.	Miscellaneous revenue.	Total.
(1)	(2)	(3)	(4)	(5)	(6)	(7)
ATMAKUR DIVISION.						
		RS.	RS.	RS.	RS.	RS.
<i>Atmakur Taluk.</i>						
1	Chavuta Bhimavaram ...	731	104	9	20	864
2	Kothapeta ...	200	56	4	30	290
3	Velugupadu ...	754	163	13	78	1,008
4	Zammavaram ...	305	63	5	54	427
<i>Udayagiri Taluk.</i>						
5	Utukuru ...	888	124	10	..	1,022
6	Vinjamuru ...	2,839	494	37	..	3,370
7	Pamur Estate ...					
KANDUKUR DIVISION.						
<i>Kanigiri Taluk.</i>						
8	Pamur Estate ...	44,800	8,105	655	..	53,560
<i>Kandukur Taluk.</i>						
9	Cherukuru ...	2,160	399	50	226	2,835
10	Chundi, ...	13,838	2,168	271	1,339	17,616
11	Kajavalla ...	617	183	23	121	944
12	Kamepalle ...	1,590	269	34	74	1,967
13	Mukteswaram ...	4	1	5
14	Mutyalapadu ...	2,001	1,329	111	102	3,548
15	Polinenicheruvu ...	465	109	14	46	634
16	Polinenipalem ...	540	136	17	83	776
17	Puretipalli ...	873	163	20	95	1,151
18	Racheruvurazupalem ...	276	57	7	10	350
19	Uppaladinne ...	228	49	6	10	293
20	Voletivaripalem ...	771	202	21	35	1,029
KAVALI DIVISION.						
<i>Kavali Taluk.</i>						
21	Chodavaram ...	607	117	10	36	770
22	Ganngapenta ...	719	106	9	38	872
23	Kommi, ...	951	208	17	68	1,244
24	Kondur ...	4,734	804	67	212	5,817
25	Kummara Venkatapuram.	88	11	1	..	100
26	Kunkavaripalem ...	281	35	3	2	321
27	Mallavarapad ...	65	16	1	14	96
28	Marrigunta ...	230	37	3	52	322


XIV.—Revenue payable by Permanently Settled Estates
in Fasli 1322 (1912-13)—*cont.*


Serial number.	Taluks and Estates.	Peishcush.	Land-cess.	Railway cess.	Miscellaneous revenue.	Total.
(1)	(2)	(3)	(4)	(5)	(6)	(7)
	KAVALI DIVISION— <i>cont.</i>	RS.	RS.	RS.	RS.	RS.
	<i>Kavali Taluk—cont.</i>					
29	Parlapalle	367	72	5	14	458
30	Settipalem	149	32	2	13	196
31	Tellapadu	823	128	10	57	1,018
32	Turpu Brahmanapalle (of Kalahasti).	62	16	1	6	85
33	Turpu Dubagunta ...	464	90	6	26	586
	VENKATAGIRI ESTATE.					
	<i>Gudur Division.</i>					
34	Mallam (Rajah's taluk) ...	3,23,827	50,711	4,226	79	3,78,843
35	Nayudupeta do. ...					
36	Polur do. ...					
37	Sagatur do. ...					
38	Venkatagiri					
	KANDEKUR DIVISION.					
39	Darsi					
40	Podili					
41	Kocherlakota (Rajah's taluk).					
42	Marella do. ...					
	NELLORE DIVISION.					
43	Manubolu (Rajah's taluk).					
	District Total ...	4,07,247	66,557	5,668	2,940	4,82,412

NOTE.—Railway cess is separately shown, as it is levied from fasli 1322.









XVII.—Land Improvement and Agriculturists' Loans.


Taluks.	Total amount advanced under the Land Improvement and Agriculturists' Loans Acts in											Total recovered.
	Fasli 1313.	Fasli 1314.	Fasli 1315.	Fasli 1316.	Fasli 1317.	Fasli 1318.	Fasli 1319.	Fasli 1320.	Fasli 1321.	Fasli 1322.	Total, including outstanding balance at the beginning of fasli 1313.	
(1)	(2)	(3)	(4)	(5)	(6)	(7)	(8)	(9)	(10)	(11)	(12)	(13)
GUDUR DIVISION.												
Gudur	2,195	1,650	220	19,030	13,540
Rapur	500	745	1,805	...	810	2,075	965	425	8,915	5,242
KANDUKUR DIVISION.												
Kandukur	260	8,335	7,110	350	310	350	3,350	790	660	100	33,018	18,368
Kanigiri	1,610	100	200	250	160	150	885	335	100	160	10,471	7,808
KAVALI DIVISION.												
Kavali	50	403	3,792	386	...	1,000	...	3,420	...	60	9,675	4,451
Kovur	100	200	...	300	...
ATMAKUR DIVISION.												
Atmakur	355	540	350	300	1,350	1,105	430	...	8,635	4,561
Udayagiri	255	955	4,670	1,323	230	1,485	8,870	580	2,050	700	44,653	25,209
NELLORE DIVISION.												
Nellore	2,545	875	8,209	* 3,624
District Total ...	3,380	13,378	31,437	2,859	1,810	3,380	15,780	10,600	8,600	2,540	1,42,906	82,303


NOTE.—Kovur Taluk was formed only in Fasli 1320. The boundaries of Nellore and Gudur Taluks were revised in the same fasli.

* Represents the total for Nellore and Kovur Taluks.

XVIII.—Prices in seers per rupee.

Fasli.	Gudur Division.				Kandukur Division.				Kavali Division.		Atmakur Division.		Nellore Division.		District average.
	Gudur Taluk.	Rapur Taluk.	Polar Division.	Venkata-tagiri Taluk.	Kandukur Taluk.	Kanigiri Taluk.	Podili Taluk.	Darsi Taluk.	Kavali Taluk.	Kovur Taluk.	Atmakur Taluk.	Udayagiri Taluk.	Nellore Taluk.		
	Gudur.	Rapur.	Sulurpet.	Venkatagiri.	Kandukur.	Kanigiri.	Podili.	Darsi.	Kavali.	Allor.	Atmakur.	Udayagiri.	Nellore.	Muthukur.	
(1)	(2)	(3)	(4)	(5)	(6)	(7)	(8)	(9)	(10)	(11)	(12)	(13)	(14)	(15)	(16)
<i>Rice (second sort).</i>															
1313 ...	15.2	15.6	17.0	17.0	15.1	11.6	12.2	12.3	15.4	12.7	18.9	...	16.3	19.4	15.3
1314 ...	12.5	11.9	13.1	13.2	12.7	10.6	11.2	10.5	12.7	12.2	14.3	...	13.2	12.1	12.3
1315 ...	9.71	9.56	10.79	9.77	10.44	8.75	9.07	9.26	10.31	10.17	12.09	...	11.91	9.07	10.07
1316 ...	9.5	9.8	9.4	10.2	9.4	8.1	7.8	8.6	0.4	10.6	11.3	...	10.8	8.8	9.5
1317 ...	9.2	8.7	9.9	9.4	8.9	7.6	7.6	7.8	8.8	...	8.8	...	9.9	8.2	8.7
1318 ...	8.0	8.4	8.4	9.7	7.0	7.1	6.7	7.1	8.0	...	8.3	8.5	9.0	7.2	7.9
1319 ...	9.2	8.8	8.3	9.9	8.7	8.1	8.0	8.6	8.5	10.8	9.0	8.8	10.0	8.3	8.9
1320 ...	9.9	8.8	9.4	9.7	9.3	8.7	7.4	9.0	9.3	12.1	9.8	10.0	11.7	10.2	9.7
1321 ...	10.3	9.2	9.7	10.3	8.7	7.9	7.6	8.0	9.3	...	11.8	10.5	10.8	11.5	9.6
1322 ...	8.9	8.8	7.9	8.3	7.4	6.7	6.5	6.9	7.6	...	8.3	8.7	9.0	8.4	8.0





Paddy (first sort).

1313	...	20.3	23.3	22.1	23.0	21.0	...	20.5	21.6	19.9	19.8	25.8	21.7
1314	...	16.1	17.4	17.3	17.7	14.0	17.8	17.3	16.4	16.5	17.4	16.8
1315	...	13.83	14.35	14.89	14.26	13.43	15.65	14.92	13.52	14.06	14.39	14.38
1316	...	13.4	...	14.7	14.1	12.0	14.5	14.8	12.8	14.1	15.0	14.0
1317	...	13.0	...	14.5	13.1	14.3	13.6	11.8	12.7	...	13.3
1318	...	10.9	...	13.7	11.3	10.6	...	9.8	12.3	11.4	9.9	11.2	12.8	11.6
1319	...	10.8	...	13.7	11.7	14.2	12.5	11.8	12.2	12.7	12.4
1320	...	13.4	...	13.8	12.2	11.7	...	13.1	14.4	15.2	13.4	13.6	13.9	13.5
1321	...	13.7	...	14.8	13.7	12.0	13.0	...	15.7	13.6	13.3	14.2	13.8
1322	...	11.5	...	14.0	11.6	10.7	9.4	11.2	...	11.0	10.1	11.1	11.7	11.2

Paddy (second sort).


1313	...	27.7	27.5	24.9	27.3	22.7	18.8	19.7	21.8	24.5	22.1	31.0	...	26.0	30.9	25.0
1314	...	20.6	20.2	19.6	20.3	18.2	15.8	17.6	16.3	20.1	20.7	24.7	...	20.5	24.8	19.7
1315	...	15.56	13.48	16.08	16.68	15.30	13.39	13.78	13.72	15.55	17.77	20.45	...	17.19	17.52	15.80
1316	...	16.3	14.8	16.4	16.4	14.1	12.6	11.5	13.1	14.3	18.2	18.5	...	16.6	17.1	15.3
1317	...	16.2	14.8	17.2	14.1	13.3	11.5	11.3	...	13.6	16.2	15.9	...	15.7	14.4	14.5
1318	...	13.5	14.6	14.8	14.4	11.1	10.6	10.0	...	12.7	15.4	14.6	13.8	14.1	14.5	13.4
1319	...	13.6	15.3	14.7	15.8	13.0	11.7	12.0	...	14.4	18.1	17.3	14.5	16.2	14.8	14.7
1320	...	16.0	15.0	15.2	15.8	14.6	12.3	13.6	...	15.4	20.1	16.4	15.7	19.1	14.4	15.7
1321	...	17.0	16.7	15.8	16.9	14.2	12.0	15.5	...	15.6	...	21.5	17.1	16.7	...	16.3
1322	...	14.9	14.4	14.9	14.1	11.8	10.6	12.8	...	14.1	13.0	14.4	12.9	13.5


Horse gram

1313	...	20.3	21.6	17.4	25.4	24.9	27.8	28.7	...	22.7	19.1	21.8	25.1	22.6	20.0	22.9
1314	...	17.8	18.4	17.4	19.0	22.5	21.0	21.7	...	20.4	17.8	21.1	20.4	20.1	16.6	20.2
1315	...	12.17	13.36	11.81	13.01	15.30	14.67	15.47	...	13.64	12.39	14.06	14.19	13.58	12.38	13.59
1316	...	12.4	12.7	11.0	14.1	13.6	12.8	13.5	...	13.4	11.6	13.2	13.2	12.7	12.3	12.8
1317	...	14.4	15.2	13.1	14.4	16.9	15.2	15.8	...	16.2	14.7	15.8	16.5	15.5	13.9	15.2
1318	...	13.1	15.6	11.6	15.4	14.4	14.9	13.9	...	14.2	12.9	14.4	15.8	13.0	13.8	14.1
1319	...	10.7	10.7	10.5	12.0	10.7	11.9	13.5	...	11.5	9.5	9.8	11.0	10.8	10.6	11.0
1320	...	12.8	10.4	11.1	10.2	13.8	12.2	12.5	...	13.2	10.3	10.6	11.7	13.4	11.4	11.8
1321	...	14.7	12.8	12.5	14.0	16.1	15.6	16.2	16.0	15.9	...	14.0	14.7	15.2	12.5	14.6
1322	...	14.1	15.2	13.7	13.4	17.9	15.8	16.0	14.8	15.4	...	14.9	16.0	13.4	12.8	14.9

XVIII.—Prices in sees per rupee—cont.

Fasli.	Gudur Division.				Kandukur Division.				avali Division.		Atmakur Division.		Nellore Division.		District average.	
	Gudur Taluk.	Rapur Taluk.	Polur Division.	Venkata-giri Taluk.	Kandukur Taluk.	Kanigiri Taluk.	Podili Taluk.	Darsi Taluk.	Kavali Taluk.	Kovur Taluk.	Atmakur Taluk.	Udaya-giri Taluk.	Nellore Taluk.			
	Gudur.	Rapur.	Sulinpet.	Venkatagiri.	Kandukur.	Kanigiri.	Podili.	Darsi.	Kavali.	Allur.	Atmakur.	Udayagiri.	Nellore.	Muthukur.		
(1)	(2)	(3)	(4)	(5)	(6)	(7)	(8)	(9)	(10)	(11)	(12)	(13)	(14)	(15)	(16)	
<i>Cholam.</i>																
1313	...	25.1	28.4	26.9	30.0	...	26.9	...	30.0	30.3	24.0	...	27.7	
1314	...	15.9	14.0	...	15.0	19.0	14.6	18.9	...	18.1	...	18.0	17.6	17.5	13.2	16.8
1315	...	14.18	14.58	...	14.52	14.40	14.44	15.04	...	15.74	...	15.73	14.54	15.18	13.23	14.68
1316	...	14.5	13.9	...	13.6	14.4	14.1	14.2	...	14.7	...	16.2	14.4	14.3	15.2	14.4
1317	...	11.6	11.2	...	12.3	13.3	12.3	12.7	...	13.0	...	12.9	11.8	11.8	11.7	12.2
1318	...	11.3	11.5	...	12.3	12.4	11.2	11.8	11.5	12.1	...	13.8	12.6	12.5	...	12.1
1319	...	13.3	12.4	...	13.5	14.7	12.9	13.6	12.4	13.5	...	14.3	13.3	13.1	11.2	13.2
1320	...	12.6	12.0	...	12.2	14.0	12.3	13.8	12.4	14.1	...	13.6	12.8	13.7	11.4	12.9
1321	...	12.6	12.4	...	14.6	13.2	14.0	13.8	12.1	13.0	...	12.6	14.5	13.0	...	13.2
1322	...	12.8	12.6	12.6	13.4	13.7	11.6	12.1	...	14.3	12.8	12.9	11.8	12.7





Cambu.															
1313	26.6	29.0	30.4	27.5	25.8	34.8	23.5	...	28.2
1314	17.4	21.4	17.1	16.5	16.2	19.4	15.6	...	17.7
1315	14.07	...	14.01	14.23	13.86	15.05	13.34	...	14.10
1316	14.1	15.8	13.8	13.4	14.1	14.7	13.9	...	14.1
1317	11.7	12.8	11.9	11.7	11.7	12.3	11.8	...	11.9
1318	...	12.4	...	12.2	12.8	12.3	11.3	11.5	12.5	...	13.9	13.6	12.3	12.7	12.4
1319	...	13.7	16.0	13.9	...	12.3	12.7	12.2	13.8	...	14.7	13.6	12.5	13.9	13.6
1320	...	14.1	...	16.0	16.1	13.4	12.9	12.9	16.0	...	16.0	14.8	13.6	...	14.6
1321	...	12.8	...	15.2	13.6	13.6	13.2	11.9	12.6	...	16.0	15.5	14.0	...	13.8
1322	...	14.0	...	12.3	12.6	12.5	11.7	11.2	12.6	...	16.0	13.5	12.3	12.1	12.8


Ragi.																
1313	...	23.1	28.6	26.6	27.6	32.8	30.8	29.2	28.3	28.7	...	33.9	33.4	25.9	28.5	29.0
1314	...	17.6	18.2	19.9	18.6	22.5	20.4	19.3	18.9	19.5	...	20.5	21.4	18.7	15.9	19.6
1315	...	13.85	15.88	14.38	14.32	16.08	15.85	16.97	17.22	16.64	15.96	18.16	16.27	15.96	13.82	15.71
1316	...	13.9	15.9	13.0	14.0	17.0	14.2	15.1	15.2	15.2	14.3	16.6	15.0	14.6	13.8	14.7
1317	...	12.2	12.1	13.1	13.0	14.7	13.1	13.0	13.3	13.9	10.1	14.9	13.1	13.3	13.8	13.1
1318	...	12.1	13.3	13.1	13.6	13.9	13.4	12.6	12.3	13.4	12.5	14.4	14.1	13.0	13.6	13.2
1319	...	12.2	14.4	15.1	14.0	...	15.1	15.2	15.0	14.2	13.6	15.0	14.9	13.7	14.1	14.3
1320	...	12.6	14.7	13.9	15.4	18.5	15.0	15.1	15.4	15.9	13.9	15.8	14.8	14.5	13.7	14.9
1321	...	14.8	15.2	14.3	15.8	17.5	16.3	15.9	14.7	15.8	...	16.6	17.2	14.4	13.9	15.6
1322	...	14.1	15.7	14.6	13.3	14.4	14.1	14.0	13.3	13.7	...	15.8	14.8	14.1	13.6	14.3


Salt.																
1313	...	16.1	15.0	16.0	15.7	16.4	14.3	14.5	15.8	16.2	16.2	15.3	15.4	16.4	16.3	15.7
1314	...	16.8	16.0	16.6	15.6	16.9	15.0	13.9	14.9	17.0	17.5	15.5	16.3	17.9	17.9	16.3
1315	...	19.50	19.82	19.20	17.89	20.51	16.70	18.02	18.00	19.20	20.58	18.84	18.87	20.96	20.37	19.18
1316	...	21.2	20.1	22.3	19.8	22.4	19.0	19.1	19.3	21.4	21.9	19.7	20.5	24.4	25.7	21.3
1317	...	20.2	24.0	27.8	24.1	28.8	23.1	23.5	24.0	26.2	28.2	24.7	24.0	26.5	36.0	26.2
1318	...	26.2	24.8	25.5	24.2	28.7	23.1	23.5	24.0	26.2	27.5	23.9	22.4	26.2	33.3	25.6
1319	...	25.4	24.7	22.4	24.4	28.8	22.8	23.2	23.4	26.0	27.8	24.3	21.2	26.2	26.6	25.0
1320	...	26.3	23.8	24.9	23.6	27.6	21.8	22.0	24.0	26.7	28.2	20.4	20.8	26.2	27.0	24.5
1321	...	26.3	23.2	24.4	24.1	31.4	22.9	22.5	24.0	27.1	...	21.3	22.5	26.1	27.3	24.9
1322	...	26.2	24.4	25.8	22.8	27.8	24.6	24.9	21.2	27.9	...	22.8	23.7	26.4	27.0	25.0

XVIII.—Prices in seers per rupee—cont.

Fasli.	Gudur Division.				Kandukur Division.				Kavali Division.		Atmakur Division.		Nellore Division.		District average.
	Gudur Taluk.	Rapur Taluk.	Polur Division.	Venkata-giri Taluk.	Kandukur Taluk.	Kanigiri Taluk.	Podili Taluk.	Darsi Taluk.	Kavali Taluk.	Kovur Taluk.	Atmakur Taluk.	Udayagiri Taluk.	Nellore Taluk.		
	Gudur.	Rapur.	Sulurpet.	Venkatagiri.	Kandukur.	Kanigiri.	Podili.	Darsi.	Kavali.	Allur.	Atmakur.	Udayagiri.	Nellore.	Muthukur.	
(1)	(2)	(3)	(4)	(5)	(6)	(7)	(8)	(9)	(10)	(11)	(12)	(13)	(14)	(15)	(16)
<i>Varagu.</i>															
1313	52.6	44.8	59.2	52.2
1314	27.1	27.2	29.0	27.8
1315	26.60	26.60
1316
1317
1318
1319
1320
1321
1322

NOTE—Prior to Fasli 1320, statistics were recorded at Kote. These have been shown under Muthukur where recording was commenced in that year.





XIX.—Income-tax.

(Part IV—"Other sources" only).


NEL.-7


Taluku.	Rs. 1,000 to Rs. 1,500.		Rs. 1,500 to Rs. 2,000.		Above Rs. 2,000		Total.		Incidence of tax.		Objection petitions.		
	Number of assessees.	Amount of tax.	Number of assessees.	Amount of tax.	Number of assessees.	Amount of tax.	Number of assessees.	Amount of tax.	Per head of assessees.	Per head of population.	Number.	Percentage of those wholly or partially successful.	
(1)	(2)	(3)	(4)	(5)	(6)	(7)	(8)	(9)	(10)	(11)	(12)	(13)	
GUDUR DIVISION.													
		RS.		RS.		RS.		RS.	RS. A. P.	AS. P.			
Gudur	...												
	1910-1911	48	1,088	13	525	25	2,444	86	4,057	47 2 9	0 8	39	28
	1911-1912	65	1,428	14	553	26	2,564	105	4,545	43 4 7	0 8	61	13
	1912-1913	57	1,252	14	553	22	2,323	93	4,128	44 6 2	0 8	44	19
Rapur	...												
	1908-1909	18	400	7	273	4	300	29	973	33 8 10	0 3	8	25
	1909-1910	17	380	7	273	5	438	29	1,091	37 9 11	0 3	8	...
	1910-1911	19	420	6	231	5	403	30	1,654	35 2 2	0 3	8	25
	1911-1912	17	388	11	369	5	428	33	1,185	35 14 7	0 3	18	6
	1912-1913	19	468	7	265	6	515	32	1,248	39 0 0	0 4	22	22
Sulurpeta (Polur).	...												
	1908-1909	21	468	13	476	11	710	45	1,654	36 12 1	0 4	59	64
	1909-1910	24	594	8	329	10	748	42	1,671	39 12 7	0 4	22	27
	1910-1911	24	544	7	273	15	975	46	1,792	38 15 4	0 5	27	33
	1911-1912	23	528	7	231	13	911	43	1,670	38 13 5	0 5	20	55
	1912-1913	20	456	8	294	15	1,144	43	1,894	44 0 9	0 6	13	53

XIX.—Income-tax.

(Part IV—"Other sources" only)—*cont.*

Taluku.	Rs. 1,000 to Rs. 1,500.		Rs. 1,500 to Rs. 2,000.		Above Rs. 2,000.		Total.		Incidence of tax.		Objection petitions.					
	Number of assessees.	Amount of tax.	Number of assessees.	Amount of tax.	Number of assessees.	Amount of tax.	Number of assessees.	Amount of tax.	Per head of assessees.	Per head of population.	Number.	Percentage of those wholly or partially successful.				
(1)	(2)	(3)	(4)	(5)	(6)	(7)	(8)	(9)	(10)	(11)	(12)	(13)				
GUDUR DIVISION— <i>cont.</i>																
		RS.		RS.		RS.		RS.	RS.	A.	P.					
Venkatagiri... {	1908-1909	36	786	7	252	7	3,199	50	4,237	84	11	10	1	1	33	6
	1909-1910	43	924	6	182	6	4,507	55	5,613	102	0	10	1	6	32	9
	1910-1911	44	1,001	8	306	3	4,125	55	5,432	98	12	3	1	4	32	3
	1911-1912	42	944	7	251	4	6,270	53	7,465	140	13	7	1	10	10	40
	1912-1913	33	796	7	255	3	3,168	43	4,219	98	1	10	1	0	14	44
KANDUKUR DIVISION.																
Kandukur ... {	1908-1909	54	1,256	22	847	24	2,007	100	4,110	41	1	7	0	5	61	18
	1909-1910	51	1,180	24	910	21	1,830	96	3,920	40	13	4	0	5	40	22
	1910-1911	71	1,610	23	840	19	1,826	113	4,246	37	9	2	0	5	69	16
	1911-1912	61	1,444	23	858	22	2,001	106	4,303	40	9	6	0	5	74	31
	1912-1913	81	1,844	16	609	26	2,408	123	4,861	39	8	4	0	6	86	33
Kanigiri ... {	1908-1909	59	1,276	20	662	15	1,180	94	3,118	33	2	9	0	5	86	44
	1909-1910	58	1,200	18	686	14	1,147	90	3,033	33	11	2	0	5	40	17
	1910-1911	52	1,128	17	644	14	1,051	83	2,823	34	0	2	0	4	33	18






	1911-1912	51	1,116	18	686	10	680	79	2,482	31 6 8	0 4	18	22
	1912-1913	58	1,256	17	637	13	895	88	2,788	31 10 11	0 4	6	5
Podilv	1908-1909	42	904	13	490	55	1,394	25 5 6	0 5	34	15
	1909-1910	44	976	9	343	53	1,319	24 14 2	0 4	28	14
	1910-1911	43	948	8	308	51	1,256	24 10 0	0 3	14	21
	1911-1912	44	992	12	448	56	1,440	25 11 5	0 4	30	16
	1912-1913	41	940	8	301	49	1,241	25 5 2	0 3	20	15
Darsi	1908-1909	39	860	10	386	5	318	54	1,564	28 15 5	0 4	19	15
	1909-1910	37	828	9	343	5	318	51	1,489	29 3 1	0 3	9	22
	1910-1911	37	812	9	343	5	318	51	1,473	28 14 1	0 3	25	8
	1911-1912	39	852	10	371	5	302	54	1,525	28 3 10	0 3	19	15
	1912-1913	38	816	8	308	6	370	52	1,494	28 11 8	0 3	13	15
KAVALI DIVISION.													
Kavali	1908-1909	64	1,456	31	1,155	35	3,024	130	5,685	43 5 6	1 0	62	25
	1909-1910	60	1,392	25	931	35	3,224	120	5,547	46 3 7	1 0	42	23
	1910-1911	53	1,211	27	1,015	34	3,104	114	5,330	46 12 1	0 11	40	20
	1911-1912	63	1,420	21	784	37	3,206	121	5,410	44 11 4	0 11	30	11
	1912-1913	60	1,352	24	868	41	3,603	125	5,823	46 9 4	1 0	35	9
Kovur	1910-1911	54	1,241	36	1,341	38	3,922	128	6,504	50 13 0	0 10	46	30
	1911-1912	57	1,284	22	847	36	3,725	115	5,856	50 14 9	0 9	28	32
	1912-1913	55	1,275	26	910	40	4,218	121	6,403	52 14 8	0 10	37	22
ATMAKUR DIVISION.													
Atmakur	1908-1909	57	1,497	14	525	5	671	76	2,693	35 6 11	0 5	33	9
	1909-1910	56	1,288	14	508	8	1,030	78	2,876	36 13 11	0 5	23	4
	1910-1911	53	1,204	14	518	7	877	74	2,599	35 1 11	0 5	20	25
	1911-1912	60	1,336	13	461	9	1,000	82	2,797	34 1 9	0 5	33	15
	1912-1913	56	1,258	14	532	10	1,082	80	2,902	36 4 5	0 5	40	17


XIX.—Income-tax.

(Part IV—"Other sources" only)—cont.

Taluku.	Rs. 1,000 to Rs. 1,500.		Rs. 1,500 to Rs. 2,000.		Above Rs. 2,000.		Total.		Incidence of tax.		Objection petitions.		
	Number of assessees.	Amount of tax.	Number of assessees.	Amount of tax.	Number of assessees.	Amount of tax.	Number of assessees.	Amount of tax.	Per head of assessees.	Per head of population.	Number.	Percentage of those wholly or partially successful.	
(1)	(2)	(3)	(4)	(5)	(6)	(7)	(8)	(9)	(10)	(11)	(12)	(13)	
ATMAKUR DIVISION—cont.		Rs.		Rs.		Rs.		Rs.		RS. A. P.		AS. P.	
Udayagiri ... {	1908-1909	26	592	10	378	9	1,210	45	2,180	48 7 1	0 4	24	21
	1909-1910	30	781	9	414	10	1,218	49	2,413	49 3 11	0 5	30	17
	1910-1911	34	744	9	350	9	1,007	52	2,101	40 6 6	0 4	32	16
	1911-1912	36	784	8	315	10	1,066	54	2,165	40 1 6	0 4	25	16
	1912-1913	37	796	9	350	12	1,324	58	2,470	42 9 5	0 5	16	19
NELLORE DIVISION.													
Nellore ... {	1910-1911	139	3,064	52	1,978	85	10,070	276	15,112	54 12 1	1 5	93	31
	1911-1912	127	2,788	56	2,175	90	10,734	273	15,607	57 8 0	1 6	112	22
	1912-1913	123	2,696	71	2,772	89	11,681	283	17,149	60 9 6	1 8	126	21
	1908-1909	685	15,548	267	10,038	267	30,361	1,219	55,987	45 14 10	0 8	645	28
	1909-1910	681	15,444	230	8,796	268	31,837	1,179	56,077	47 9 0	0 8	481	24
District Total. {	1910-1911	671	15,015	229	8,642	259	30,122	1,159	53,779	46 6 5	0 8	478	22
	1911-1912	685	15,304	222	8,349	267	32,887	1,174	56,540	48 2 7	0 8	478	22
	1912-1913	678	15,235	229	8,654	283	32,731	1,190	56,620	47 9 3	0 8	502	22

NOTE.—The boundaries of the Nellore and Gudur Taluku were revised in 1910-1911. Kovur Taluk was formed with effect from 1st October 1910.





XX.—Abkāri and Opium.

(1)	1904-05.	1905-06.	1906-07.	1907-08.	1908-09.	1909-10.	1910-11.	1911-12.	1912-13.
(1)	(2)	(3)	(4)	(5)	(6)	(7)	(8)	(9)	(10)
<i>Country spirits.</i>									
Number of retail shops licensed	317	313	306	310	313	263	259	246	248
Issues in imperial proof gallons	24,856	19,117	25,083	30,437	39,479	30,813	29,254	33,007	39,848
Number of persons per retail shop	4,015	4,067	4,160	4,106	4,067	4,840	5,129	5,390	5,355
Gross receipts from duty	Rs. 1,09,010	85,944	1,09,516	1,54,609	1,09,040	1,74,344	1,05,009	1,89,836	2,34,818
Do. rentals	51,716	50,832	36,181	40,533	52,141	76,176	68,162	66,347	80,534
<i>Toddy.</i>									
Number of retail shops licensed	682	672	656	660	625	508	419	442	444
Number of persons per shop	1,896	1,894	1,940	1,929	2,037	2,530	3,171	3,005	2,901
Gross receipts from tree-tax	Rs. 79,608	71,468	88,223	1,01,164	1,22,650	1,24,455	92,475	1,05,538	1,25,395
Do. rentals	53,747	48,328	39,793	40,555	45,798	53,386	59,457	64,941	81,799
<i>Ganja, Bhang.</i>									
Number of retail shops licensed	23	24	24	24	24	24	24	23	19
Quantity sold in seers	827	641	647	722	864	837	859	939	895
Number of persons per shop	55,340	53,034	53,034	53,034	53,034	53,034	55,354	57,746	69,902
Gross receipts from duty	Rs. 2,933	2,193	8,514	5,584	3,875	3,872	3,890	7,355	5,925
Do. rentals	8,662	7,870	7,012	7,177	7,835	8,970	8,549	7,679	9,132
<i>Opium.</i>									
Number of retail shops licensed	29	29	29	29	28	28	28	21	19
Quantity sold in seers	613	211	257	322	377	357	379	374	349
Number of persons per shop	43,890	43,890	43,890	43,890	45,458	45,458	47,446	63,245	69,902
Gross receipts from duty	Rs. 808	268	354	424	4,192	5,277	7,447	7,611	8,830
Do. rentals	7,004	6,319	5,320	6,379	9,302	8,503	7,816	6,631	7,914

Note.—The territorial limits of the district were revised from 1st October 1904, by the formation of the Guntur district. Hence statistics have been given from 1904-05 onwards.

XXI.—Revenue Receipts.

(1)	1904-05.	1905-06.	1906-07.	1907-08.	1908-09.	1909-10.	1910-11.	1911-12.	1912-13.
	Rs.	Rs.	Rs.	Rs.	Rs.	Rs.	Rs.	Rs.	Rs.
Land revenue and rates (a) ...	25,16,382	23,84,180	30,66,824	31,35,098	28,99,095	27,43,506	27,15,298	31,29,303	30,29,759
Stamps	2,32,872	1,91,572	2,06,108	2,04,337	2,16,709	2,01,379	2,27,993	2,39,297	2,72,403
Excise	3,10,634	2,71,237	2,92,949	3,54,013	4,36,573	4,46,236	4,02,913	4,45,656	5,33,091
Income-tax including penalties ...	68,994	63,554	66,649	67,844	64,334	61,558	61,745	64,794	68,971
Forests (b)	1,77,862	1,90,752	1,91,006	2,25,699	2,89,499	2,87,468	2,47,850	2,43,864	2,00,382
Registration (c)	25,385	23,405	23,618	26,814	27,488	25,899	26,059	27,593	34,707
Opium	7,842	6,603	5,690	6,818	13,495	13,780	15,263	14,242	16,744
Salt (d)	33,90,279	25,72,145	25,97,636	19,97,244	15,16,120	13,08,841	14,74,078	15,22,989	15,12,522


NOTE.—The territorial limits of the district were altered in 1904 by the formation of Guntur District. Hence figures have been given from 1904-05 on wards.


(a) The figures from 1908-09 onwards do not include rates.

(b) Figures under Forests are for the fiscal years.

(c) Figures under Registration are for the calendar years.


(d) The figures are for Nellore subdivision.






XXIII.—Income and Expenditure of Local Boards in 1912-13—cont.


(1)	District Board. (2)	Taluk Boards including unions in them.					Total. (8)
		Gudur. (3)	Kandukur. (4)	Kavali. (5)	Atmakur. (6)	Nellore. (7)	
REVENUE AND RECEIPTS—cont.							
<i>Civil Works.</i>							
Ferry receipts
Tolls ...	15,940	15,940
<i>Contributions.</i>							
Contributions from Government ...	95,700	13,080	4,000	11,240	8,269	6,000	1,38,289
Other contributions ...	200	105		203	100	...	608
Other receipts ...	1,298	299	166	290	133	196	2,382
Debt, deposit and advances ...	13,454	1,092	44	31	91	200	14,912
Total receipts ..	2,57,526	78,764	45,820	71,791	34,222	36,718	5,24,841
EXPENDITURE.							
<i>Refunds.</i>							
Land Revenue and Local Rates ...	28	29	1	23	31	4	116
<i>Interest.</i>							
On loans, etc.
<i>General administration.</i>							
General establishment of local funds ...	8,277	2,924	1,885	2,649	2,013	1,344	19,092
Other expenditure
<i>Education.</i>							
Secondary schools	1,235	1,235
Elementary schools	13,992	16,017	15,096	8,240	5,772	59,117
Other schools ...	503	503
Other expenditure ...	1,195	1,195
<i>Medical.</i>							
Hospitals and dispensaries ...	10,842	12,421	7,866	5,231	5,909	1,273	43,542
Vaccination	1,635	1,926	1,139	832	421	5,953
Sanitation ...	—37	5,130	1,492	2,781	1,578	212	11,156
Plague ...	2,240	2,240
Other epidemics	36	62	173	90	150	511
Other expenditure ...	1,279	56	1,335






XXIII.—Income and Expenditure of Local Boards in 1912-13—cont.

(1)	District Board.	Taluk Boards including unions in them.					Total.
		Gudur.	Kandukur.	Kavali.	Atrakur.	Nellore.	
(1)	(2)	(3)	(4)	(5)	(6)	(7)	(8)
EXPENDITURE—cont.							
<i>Minor Departments.</i>							
Public exhibition and fairs
Veterinary and other charges
<i>Superannuation, etc.</i>							
Pensions, gratuities, etc. ...	3,872	465	599	267	389	170	5,762
<i>Stationery and Printing.</i>							
Stationery supplied from Central Stores ...	455	182	72	152	82	54	997
Printing work at Government and Private Presses ...	1,519	354	160	219	240	108	2,600
<i>Miscellaneous.</i>							
Markets and slaughter houses	69	...	9	...	11	89
Choultries	359	381	194	165	167	1,266
Lighting	1,094	423	1,224	244	...	2,985
Other expenditure ...	328	297	623	548	243	232	2,269
<i>Railways.</i>							
Construction of Railways
Other expenditure
<i>Civil Works.</i>							
Civil Buildings ...	954	9,892	3,612	10,638	2,964	1,249	29,339
Communications ...	1,09,921	16,395	20,171	17,524	9,983	16,955	1,90,949
Sanitary works and other works of public improvement ...	5,590	4,760	4,184	7,846	4,529	5,371	32,280
Establishment, tools and plant ...	19,259	4,549	4,430	4,891	2,559	3,192	38,880
Contributions
Other expenditure ...	618	1,246	642	560	660	552	4,278
Debt, deposit and advances ...	9,794	344	47	108	309	290	10,892
Total Expenditure ...	1,76,637	76,229	64,593	72,535	41,060	37,527	4,68,581





XXV.—Education in 1911.

Taluks.	Number of literates.		Literates per thousand of population.		Literates in English.	
	Males.	Females.	Males.	Females.	Males.	Females.
(1)	(2)	(3)	(4)	(5)	(6)	(7)
GUDUR DIVISION.						
Gudur	4,899	552	93	11	321	19
Rapur	2,005	109	59	3	75	2
Polur	3,671	389	112	12	222	18
Venkatagiri	2,982	186	90	6	253	3
KANDUKUR DIVISION.						
Kandukur	5,928	258	77	3	253	10
Kanigiri	5,303	337	85	5	158	5
Podili	2,608	126	75	4	65	2
Darsi	3,810	192	82	4	196	32
KAVALI DIVISION.						
Kavali	4,075	605	89	13	510	136
Kovur	6,138	639	99	10	320	10
ATMAKUR DIVISION.						
Atmakur	4,514	209	86	4	126	4
Udayagiri	3,514	89	72	2	66	3
NELLORE DIVISION.						
Nellore	11,771	2,523	141	30	2,230	218
District Total ...	61,218	6,214	92	9	4,795	462
Hindus	54,983	4,605	97	8	3,791	63
Mussalmans	4,410	424	106	11	378	4
Christians	1,757	1,181	79	58	618	393
Others	68	4	2	...	8	2


XXVI.—Schools and Scholars on the 31st March 1913.


Class of institutions.	Number of institutions.						Number of Scholars.		
	Government.	Municipal.	Local Fund.	Aided.	Unaided.	Total.	Males.	Females.	Total.
(1)	(2)	(3)	(4)	(5)	(6)	(7)	(8)	(9)	(10)
PUBLIC.									
Arts Colleges
Professional Colleges
(a) { Secondary Schools for boys	1	8	...	9	1,979	79	2,058
(a) { Secondary Schools for Girls	1	...	1	...	44	44
(b) { Higher Elementary Schools for boys	1	3	...	4	348	14	362
(b) { Higher Elementary Schools for girls ...	6	1	1	8	21	950	971
(c) { Lower Elementary Schools for boys ...	1	8	287	532	177	1,005	23,394	4,960	28,354
(c) { Lower Elementary Schools for girls ...	1	...	17	4	4	26	77	1,108	1,185
Training Schools for masters ...	1	...	1	1	...	3	166	...	166
Training Schools for mistresses	1	...	1	...	15	15
Other Special schools	2	1	3	72	60	132
Total	9	8	307	553	183	1,060	26,057	7,230	33,287
PRIVATE.									
Advanced	1	12	...	12
Elementary	67	906	86	992
Total	68	918	86	1,004
Grand Total	9	8	307	553	183	1,128	26,975	7,316	34,291

(a) Includes European High and Middle Schools.

(b) Relates to Elementary Schools with standards above the fourth.

(c) Relates to Elementary Schools with standards up to and including the fourth, Elementary Schools with standards below the fourth, and European Primary Schools.







XXVII.—Expenditure on schools in 1912-13.

Nature of schools.	Expenditure on all classes of schools.		Colleges.		Secondary schools.		Higher Element-ary schools.		Lower Element-ary schools.		Training schools.		Technical and Industrial schools.	
	Total.	Net.	Total expenditure.	Net expenditure.	Total expenditure.	Net expenditure.	Total expenditure.	Net expenditure.	Total expenditure.	Net expenditure.	Total expenditure.	Net expenditure.	Total expenditure.	Net expenditure.
(1)	(2)	(3)	(4)	(5)	(6)	(7)	(8)	(9)	(10)	(11)	(12)	(13)	(14)	(15)
	Rs.	RS.	RS.	RS.	RS.	RS.	RS.	RS.	RS.	RS.	RS.	RS.	RS.	RS.
Government	24,406	23,973	11,976	11,632	1,937	1,853	10,493	10,488
Local Board ...	62,050	57,666	1,257	83	2,936	2,229	56,160	53,657	1,697	1,697
Municipal ...	4,272	4,122	4,272	4,122
Aided ...	1,60,141	45,875	81,726	20,192	3,693	2,271	45,955	4,856	6,968	1,924	21,799	16,632
Unaided ...	9,142	5,331	894	894	6,129	3,435	2,119	1,002
Private ...	3,413	—27	409	—111	3,004	84
District Total.	2,63,424	1,36,940	83,392	20,164	19,499	17,026	1,17,457	68,007	19,158	14,109	23,918	17,634
Receipts (taken in abatement of charges in working out net expenditure) from—														
Provincial Funds.	...	61,295	21,055	...	1,217	...	33,129	...	5,044	...	850
Local Funds	900	900
Municipal Funds.	...	50,604	36,150	...	1,248	...	13,206	5,434
School fees	11,388	3,955	1,999
Subscriptions	2,282	2,068	214
Endowments	15	8	...	2	...	5
Other sources

XXVIII.—Hospitals and Dispensaries in 1912.

Name of hospital or dispensary.	Whether Govern-ment, Local Fund, Municipal or Private.	In-patients.						Out-patients.				Total number of patients treated both in-door and out-door.	Total expenditure during the year.
		Number of beds available for		Daily average number treated.				Average daily attendance.					
		Men.	Women.	Men.	Women.	Child- ren.	Total.	Men.	Women.	Child- ren.	Total.		
(1)	(2)	(3)	(4)	(5)	(6)	(7)	(8)	(9)	(10)	(11)	(12)	(13)	(14)
Alluru	Local Fund.	2	2	1.44	0.67	0.02	2.12	57.50	31.47	26.36	115.33	17,304	Rs. 1,957
Atmakuru	Do.	35.57	11.39	11.06	58.02	13,909	1,602
Butchireddipalem	Do.	41.98	18.91	16.17	77.06	14,588	2,046
Darsi	Do.	12.66	6.59	6.92	26.17	4,386	1,720
Dugarajapatnam	Do.	8.96	5.61	3.66	18.23	3,500	1,133
Gudur	Do.	5	5	3.80	2.53	0.08	6.41	43.27	17.33	19.08	79.68	11,612	2,836
Kalwayee	Do.	29.88	12.07	9.57	51.52	9,948	1,507
Kandukur	Do.	2	2	1.90	0.49	0.12	2.51	42.50	23.07	25.28	90.85	14,247	1,953
Kanigiri	Do.	2	2	*81	0.16	...	0.97	34.88	10.41	19.08	64.37	12,339	2,048
Kavali	Do.	2	2	2.21	1.10	0.01	3.32	61.14	31.05	32.87	125.06	21,781	2,505
Kota	Do.	17.47	9.48	5.89	32.84	7,262	1,526
Monapalem (bi-weekly)	Do.	5.20	2.51	1.78	9.49	730	344
Muthukur	Do.	32.46	12.25	8.30	53.01	6,968	1,238
Nayudupeta	Do.	2	2	1.62	0.08	...	1.70	29.85	13.92	11.80	55.57	9,229	2,062
Nellore	Municipal.	30	16	22.46	9.73	1.56	33.75	87.14	35.41	27.44	149.99	24,097	9,552
Nellore Branch	Do.	87.19	52.31	48.77	188.27	20,902	3,178
Nellore (Women and Children's Hospital).	Do.	...	18	...	4.55	...	4.55	...	65.60	26.18	91.78	15,900	2,184
Pamur	Local Fund.	22.33	6.38	6.35	35.06	5,635	1,035
Podalakur	Do.	14.30	6.01	4.54	24.85	2,733	891
Podili	Do.	21.59	9.30	10.24	41.13	8,955	1,503






Rapur	Do.	16.83	5.03	7.96	29.81	6,026	1,267
Sulurpet	Do.	24.72	10.10	9.32	44.14	8,816	1,420
Udayagiri	Do.	2	2	2.01	2.07	...	4.08	31.01	13.78	14.04	58.83	10,975	1,689	
Venkatagiri Town	Do.	4	4	2.21	0.66	0.03	2.90	56.00	20.20	22.61	98.91	17,232	2,579	
Vinjamuru	Do.	32.26	11.33	8.49	52.08	12,433	1,362	
District Total		51	55	38.46	22.04	1.82	62.32	846.68	441.61	413.76	1,672.05	281,508	51,137	


XXIX.—Vaccination.

Taluks and Municipalities.	Number of persons successfully vaccinated.			Registered birth rate per 1,000 of population in			Average number of successful cases of vaccination on children under one year during the three years ending 1912-13.
	1910-11.	1911-12.	1912-13.	1910.	1911.	1912.	
(1)	(2)	(3)	(4)	(5)	(6)	(7)	(8)
TALUKS.							
<i>Gudur Division.</i>							
Gudur		2,984	2,793		22	35	1,211
Rapur		1,650	1,609		25	36	601
Polur		1,740	2,594		*	*	1,114
Venkatagiri ...		1,696	2,051		*	*	643
<i>Kandukur Division.</i>							
Kandukur	} <i>Vide Note 1 infra.</i>	3,877	4,102	} <i>Vide Note 1 infra.</i>	27	34	1,384
Kanigiri		2,543	2,735		22	33	968
Podili		1,489	2,059		*	*	591
Darsi		2,198	2,356		*	*	726
<i>Kavali Division.</i>							
Kavali	} <i>Vide Note 1 infra.</i>	4,181	3,361	} <i>Vide Note 1 infra.</i>	29	36	*
Kovur		3,923	4,303		22	30	* c
<i>Atmakur Division.</i>							
Atmakur		2,499	2,708		21	35	*
Udayagiri		2,681	2,966		25	38	*
<i>Nellore Division.</i>							
Nellore		3,001	3,105		14	22	*
MUNICIPALITY.							
Nellore	866	854	1,144	27	27	31	596
District Total...	31,844	35,316	37,886	23	22	30	13,365

NOTE.—(1) As Kavali Division was newly constituted on 1st October 1910 and the boundaries of Nellore and Gudur Divisions were revised from that date, figures for 1910-11 have not been furnished.

* (2) Some of the columns have been left blank as the particulars required for filling them in are not separately available.





XXX.—Civil Justice.

(Average of the statistics for the ten years 1903-12.)

Class of court. (1)	Number of all original suits disposed of. (2)	Average value of suits of which value was estimable in money. (3) *	Number of appealable decrees passed in disposed of cases. (4)	Appeals preferred. (5)	Appeals decided. (6)	Decisions confirmed. (7)	Percentage of decisions confirmed to total disposals. (8)
Village courts	2,585	9
Revenue courts	1,086	23	602	77	75	36	46.32
District Munsifs' courts †.	6,954	202	1,731	119	114	73	63.30
Subordinate Judge's Court.
District Judge's Court ...	114	12,156


* Figures furnished only for original suits.


† A Subordinate Judge's Court was established in this district only on 2nd August 1912.

XXXI.—Criminal Justice.

(Number of persons convicted of certain offences in each of the ten years 1903-12.)

Offence. (1)	1903. (2)	1904. (3)	1905. (4)	1906. (5)	1907. (6)	1908. (7)	1909. (8)	1910. (9)	1911. (10)	1912. (11)
Murder	7	8	4	2	5	2	3	3
Culpable homicide	2	1	1
Hurts and assaults	204	146	124	144	111	142	98	205	164	175
Other offences against the person	28	29	23	9	42	16	35	13	15	37
Dacoity	13	9	58	18	38	25	7	...	15	8
Robbery	21	17	29	41	45	37	42	44	27	38
House-breaking	43	64	169	114	149	59	57	18	31	43
Cattle-theft	25	21	46	91	49	120	57	30	17	153
Other theft	288	324	492	266	269	250	131	307	334	154
Other offences against property	124	107	167	118	103	141	176	106	128	123
Offences against public tranquillity (Chapter VIII)	131	22	66	105	75	40	82	113	48	86
Other offences against the Penal Code	748	630	525	597	832	551	462	534	423	466
Total	1,634	1,378	1,703	1,503	1,713	1,383	1,153	1,372	1,205	1,286
Security for keeping the peace and for good behaviour	64	91	233	93	62	117	114	214	64	70
Offences under Madras Salt Act (IV of 1889)	102	164	294	62	31	1	1	2	10	3
Offences under Madras Abkārī Act (I of 1886)	635	587	683	509	411	688	526	460	373	418
Offences under Madras Forest Act (V of 1882)	1,078	1,435	2,258	707	482	606	607	848	1,127	1,023
Offences under Madras District Municipalities Act (IV of 1884)	484	408	480	315	277	251	129	231	323	239
Other offences against special and local laws	3,191	3,291	2,927	2,985	2,524	2,638	2,368	2,870	2,725	2,285
Grand Total	7,188	7,354	8,578	6,174	5,500	5,684	4,898	5,997	5,827	5,324





XXXII.—Work of Criminal Courts.

(Average of the statistics for the ten years 1903-12.)

Class of Courts.	Number of original cases instituted.	Number of appeals received.
(1)	(2)	(3)
Village Magistrates	219	...
Bench do.	1,757	...
Special do.
Stipendiary Subordinate Magistrates	5,209	...
Deputy, Assistant and Joint Magistrates	333	167
District Magistrate	2	33
Court of Session	40	42

XXXIII.—Police and Jails in 1912.

Taluks.	Number of Police.		Police force.							Number of known depredatars.	Number of Sub Jails.	Total accommodation in them.
	Stations.	Outposts.	Inspectors.	Sub-Inspectors.	Head Constables.	Constables.	Police Talavaries.	Revenue Talavaries.				
(1)	(2)	(3)	(4)	(5)	(6)	(7)	(8)	(9)	(10)	(11)	(12)	
GUDUR DIVISION.												
Gudur	3	...	1	3	6	39	...	98	42	1	27	
Rapur	3	3	5	43	6	83	89	1	18	
Polur (Sulurpeta) ..	3	3	7	29	1	18	
Venkatagiri	2	...	1	2	4	36	1	18	
KANDUKUR DIVISION.												
Kandukur	7	...	1	4	6	57	...	152	36	1	16	
Kanigiri	7	...	1	1	10	53	...	69	31	1	18	
Podili	7	...	1	...	7	51	10	...	5	1	18	
Darsi	7	...	1	...	6	44	25	1	13	
KAVALI DIVISION.												
Kavali	3	...	1	4	5	46	...	86	} 98	1	24	
Kovur	3	1	...	4	11	60	...	129		*	*	
ATMAKUR DIVISION.												
Atmakur	4	1	1	5	6	58	2	133	66	1	26	
Udayagiri	8	...	1	1	11	54	10	56	41	1	18	
NELLORE DIVISION.												
Nellore	4	2	1	12	14	113	...	158	81	2	95	
District Total ...	61	4	10	42	98	683	28	906	514	13	309	

NOTE.—(1) This statement does not include the Reserve Force.

(2) The figures in column 10 against Gudur and Rapur include those for Polur (Sulurpeta) and Venkatagiri respectively.

* The sub-jail building at Kovur was not completed in 1912.

