

6

K 42b

1914

VI

**BALLIA.**

**Supplementary notes and statistics to**

**VOLUME XXX**

OF THE

**District Gazetteers of the United Provinces  
of Agra and Oudh.**

17219



42b(vi)

1914


17219

ALLAHABAD :

by W. C. Abel, Offg. Supt., Government Press, United Provinces

as. (Jd.)

314



**BALLIA.**

---

**Supplementary notes and statistics to**

**VOLUME XXX**

OF THE

**District Gazetteers of the United Provinces  
of Agra and Oudh.**


---



**ALLAHABAD :**

Printed by W. C. Abel, Offg. Supdt., Government Press, United Provinces

• 1914.



*Notes for the B volume of the Gazetteer of the Ballia District, 1901—1911.*

*Page 1.—BOUNDARIES AND AREA—(1).*

The area of the whole district was 793,623 acres or 1,240 square miles in 1906 and it rose to 796,278 acres or 1,244 square miles in 1912. The cause of this variation is due to alluvion and diluvion.

*Page 11.—SURHA TAL—(3).*

The total area of the Surha Tal covered by water at the last settlement was 2,774 acres. In 1912 30.73 acres more was cultivated. The area cultivated was settled with the zamindars of that place for five years at a jama of Rs. 130.

*Page 28.—PLAGUE—(6).*

During the period from 1907 up to date inoculation against plague has been more appreciated by the people.

Number inoculated was :—

In 1907	..	..	..	..	3,397
„ 1908	..	..	..	..	15,426
„ 1909	..	..	..	..	24,127
„ 1910	..	..	..	..	28,863
„ 1911	..	..	..	..	10,322
„ 1912	..	..	..	..	19,791

*Page 47.—FAMINE OF 1908—(7).*

Ballia approached nearer to famine than on any previous occasions of which we have records. The conditions were worse than in 1897, the accumulative effect of several bad rice crops followed by total loss of that crop and of various damages from floods to the kharif harvest of 1906 over a large area.

The situation was saved by the liberal distribution of takavi, by the sturdy energy of the cultivators and by the rainfall in January. No one of these causes can be eliminated. Without takavi there would have been less seed and limited means of paying labourers, without unflagging industry, irrigation would have been impossible, and without either the rains of January would have fallen uselessly on barren fields.

*Page 51.—MANUFACTURES—(8a).*

There is no Indigo Factory in this district. The one at Bilaria has since been stopped.

*Page 52.—MANUFACTURES—(8b).*

Besides the two flour mills there are two other steam oil mills.

*Page 57.—FAIR—(9).*

The whole receipts for the three years ending in 1911 amounted to Rs. 41,398, the average being Rs. 13,799, while the expenditure amounted to Rs. 18,093 for the same period, the average being Rs. 6,031. There is a little difference in the average income of the fair and it needs no comment. The average number of cattle for the past three years ending in 1911, which passed the barrier, was 52,605 while that of horses and ponies was 3,922 and average number of sales in each case was 29,183 and 2,281 respectively. In 1912, besides the usual bazars, an elephant bazar was also established one hundred and fifteen elephants were admitted. Out of which 24 were sold out in the fair.

*Page 57.—EXHIBITION—(10).*

*(New paragraph).*

A small exhibition and agricultural show was held for the first time in 1911. The exhibits consisted of country produce, prizes were given to cattle and horses and there were agricultural demonstrations. The agricultural demonstration was a great success. A very large number of improved seeds were exhibited and their value explained. Ploughs, pumps, corn crushers, winnowers, &c., were also shown and worked.

*Page 58.—RAILWAYS—(11).*

Ghagra was at first crossed near Chand Diaraghat by a steam ferry leading to Manghi Ghat. A bridge has now been constructed there and was opened in January 1912.

Between Ballia and Phephna a flag station was made at Sagarpali in 1909, at the request of the leading members of that village.

*Page 59.—ROADS—(12).*

The metalling of Ballia Sikandarpur Road from Hanuman-ganj to Sukhpura has also been taken in hand by the District Board. It is now metalled 9 miles (to Sukhpura).

*Page 60.—BUNGALOWS—(13).*

The inspection house at Ballia has since been turned into Deputy Collector's quarters and a new dāk bungalow has been built which is under district board control.

*Page 60.—FERRIES—(14).*

In 1911-12 the Ganges ferries yielded Rs. 17,550, Ghagra, Rs. 4,200 and the Pipra ferry Rs. 100. The average total income for the five preceding years being Rs. 20,050.

*Page 61.—WATER WAYS—(15).*

The traffic posts at Nauranga and Naukagaon have since been abolished and other posts at Sisotar, Sikandarpur, Barsari, Deorar, Maniar, Bahadura and Rajpur in the Bansdih tahsil have been established.

*Page 68.—RELIGIONS—(16).*

The Methodist Episcopal Church of America began work in Rasra in February 1906, under the supervision of Revd. J. Ilahi Bakhsh and Mrs. Bakhsh, M.D. The work has been confined to one caste, the chamars, and has spread with great rapidity. Since September 1908, the Revd. H. J. Schutz has been the missionary in charge of the district. Up to 13th January 1913 the mission had a christian community of over 1,900, there are small churches at Ballia and Rasra. Excepting seven village schools scattered in the different christian villages, no schools have been established.

*Page 83.—LANGUAGE AND LITERATURE—(17).*

At present there are two printing presses at Rasra and one at Ballia.

*Page 90.—DUMRAON ESTATE—(18).*

The estate is now owned by Babu Kesho Prasad Singh, one of the members of the family of late Maharaja Sri Radha Prasad Singh, Bahadur, K.C.I.E. The late Maharaja, prior to his death, executed a deed poll, dated the 17th March 1889, by which he authorized his lady Maharani Beni Prasad Kunari to adopt a son out of the members of his *Gotia* for the time being living at Dumraon. By virtue of power given her by the said deed poll she adopted one Jang Bahadur Singh, a minor son of B. Gaya Prasad Singh, of Jagdishpore, on the 15th December 1907, and died the same day. The estate then came under the management

of the court of wards. The adoption was set aside by the civil court after a lot of litigation. Babu Kesho Prasad Singh obtained possession in October 1911. He is somewhat indebted at present.

*Page 96.*—PANDES OF BAIRIA—(19).

Since taken under the court of wards although arrangements are not yet complete.

Babu Padmadeo Narain Pande died in 1912. His property is now owned by his son Pramod Narain Pande. His estate is very much indebted and he is trying to have his estates being taken under the management of the court of wards.

*Page 109.*—DISTRICT STAFF—(20).

Of the five Honorary Magistrates Babu Padmadeo Narain Pande died in 1912 and Babu Ram Prakash Singh ceased to be so since 1911, of the remaining three Babu Sarjoo Prasad Singh, of Jirgarsand, exercises third class Magisterial powers in the police stations of Garwar and Bansdih. A bench of Magistrates was established in 1910, comprising Babu Jamuna Prasad of Hanuman-ganj, Shaikh Muhammad Munir of Kazipur and Shaikh Abdul Hamid of Ballia town as members. They exercise 2nd class Magisterial powers within the limits of the Ballia municipality and also try cases relating to Ballia police station beyond the municipal limits.

In connection with the civil jurisdiction a bench Munsifi was established in 1912, at district head quarters, having for its members Babu Jamuna Prasad, Shaikh Muhammad Munir and Babu Harbaran Singh of Takarsand.

*Page 124.*—POLICE STATIONS—(21).

The outpost at Tola Shiwan Rai is under orders of abolition. New police stations at Sahatwar and Narhi are under construction for the Reoti and Korantadih stations respectively.

*Page 127.*—JAILS—(22).

Moonj ban and a lac pounding factory have since been started.

*Page 131.*—POST OFFICES—(23).

The number of Post Offices has since been raised to 37 and Karan though reckoned in the Ghazipur district is situated in this district.

*Page 133.*—DISTRICT BOARD—(24).

Now a paid Secretary has been entertained since 16th April 1908.



*Page 133.—EDUCATION—(25a).*

In 1910 it was made a Provincial High School and there are over 300 pupils on the roll. The old school buildings have been washed away by the Ganges and excellent buildings for the school as well as for the hostel have been constructed in the new town of Ballia.

*Page 134.—EDUCATION—(25b).*

In 1911-12, there were eight Middle and 108 Primary Schools under the District Board in addition to 46 District Board aided schools and five Municipal Board aided schools. Besides there were 96 private schools teaching Sanskrit, Arabic, Hindi and Urdu to 2,335 boys, the total number of Vernacular scholars in Vernacular Schools being 12,192.

*Page 134.—EDUCATION (25c).*

On 31st March 1912 there were eight aided girl's schools with 151 scholars and a Model Girls' School was started at Ballia by the Government.

These schools are doing well. Besides these there were 34 girls reading in boys' schools.

*Page 135.—DISPENSARIES—(26a).*

Since 1906, a Contagious Ward, an Isolation Ward and a female ward attached to the District Hospital and a contagious ward attached to the Police Hospital have newly been erected.

*Page 136.—DISPENSARIES—(26b).*

Total number of patients treated in the dispensary during 1912 was 50,728 against 44,010 of 1905, the average daily attendance being 324.92. Besides these dispensaries, there were four travelling dispensaries in the district during 1912.

*Page 136.—CATTLE-POUNDS—(27).*

The total income from pounds in 1911-12 was Rs. 4,093. This excludes the sum realized from the pounds at Ballia and Rasra, the income of which is credited to Municipal Fund and Notified Area Account. The pound at Ratsand was abolished and new pounds were opened at Baklaha in 1910-11, Misrauli and Bharsanta in 1911-12.

*Page 169.—BALLIA—(28).*

A canopy over the well situated in the middle of the chauk was built by Babu Sarju Prasad Singh of Jigirsand in memorial of his

deceased father at a cost of about Rs. 7,000. All the roads of the new town have now been metalled, and the sites have been leased for building purposes. The houses have been built with great rapidity and the town is becoming well populated.

*Page 170.*—BALLIA—(29).

The old school buildings have been washed away by the river and excellent buildings for the school and hostel have been constructed in the new town.

*Page 165.*—BAIRIA.

*Note:—*  
New paragraph to be inserted on page 165 at the end of the history of "Bairia."

In 1911-12 there were 1,500 houses of which 515 houses have been assessed. The total population in 1901 was 8,635. The total receipts was Rs. 2,054-15-0 and expenditure was Rs. 1,332-3-3. The census return of 1911 shows that there were 6,169 inhabitants in the town including 713 Muhammadans.

*Page 180.*—BANSDIH, 1911-12.

Of 2,355 houses only 462 houses were assessed. The total receipts amounted to Rs. 2,372-7-3 while the expenditure amounted to Rs. 1,410. There were 7,764 inhabitants including 599 Muhammadans in the census of 1911.

*Page 184.*—BARAGAON.

In 1911-12, out of the total number of houses, 1,780, assessment was made on 505 houses. The total receipts were Rs. 2,100-15-0. There were 4,204 inhabitants including 374 Muhammadans in the last census.

*Page 234.*—MANIAR—1911-12.

The total number of houses was 1,985, out of which 825 houses were assessed. The total receipts were Rs. 2,694-10-0. There were 7,475 inhabitants including 559 Muhammadans in the census of 1911.

*Page 248.*—REOTI, 1911-12.

The total number of houses amounted to 2,073 of which 572 were assessed. The total receipts were Rs. 1,886-7-0. There were 6,137 inhabitants including 615 Muhammadans in the census of 1911.

*Page 250.*—SAHATWAR, 1911-12.

Total number of houses 2,217 and out of this 475 houses were assessed. Total receipts Rs. 2,799-2-0. There were 5,148 inhabitants including 353 Muhammadans in the census of 1911.

*Page 253.*—SIKANDARPUR, 1911-12.

Out of the houses 1,777, only 613 houses were assessed. Total receipts were Rs. 2,264-3-0. There were 5,514 inhabitants including 2,001 Muhammadans in the census of 1911.

*Page 34.*—CULTIVATION.

There is no change in the method of cultivation, but it may be mentioned that Meston's ploughs, chain pumps and new seeds of several kinds have been purchased in consequence of the exhibition.

*Page 65.*—CENSUS, 1911.—(NEW PARAGRAPH).

The census of 1911 took place in the month of March 1911. The total population of this district was ascertained to be 845,418 against 987,768 of the preceding census. There was a decrease of 142,350 inhabitants which is chiefly due to an abnormal death rate on account of plague and fever in certain years. The total number of deaths from plague for the five years ending in 1911 amounted to 75,718 while that on account of fever was 87,767.

*Page 66.*—TOWNS AND VILLAGES.

In 1911, Ballia contained 1,953 inhabited towns and villages. Of these these 1,732 towns and villages contained a population of less than 1,000, and 163 less than 2,000 and of the remaining 51 had a population between two and five thousand and five over 5,000.

The largest place is Ballia, containing 16,684 inhabitants. It is followed by Rasra having a population of 9,300; then come Bansdih, Maniar, Bairia and Reoti, all of which have over 6,000 souls. Besides these the other towns and a village namely Sikanderpore, Sahatwar, Baragaon and Haldi have over 4,000 inhabitants each.

*Page 82.*—OCCUPATION.

According to the census of 1911 the agricultural population including dependants amounted to 71.44 per cent. of the whole population. Of the remainder 13.35 were included in the industrial classes, 2.58 per cent. being engaged in food industry, 2.22 in the textile manufacture and .77 in the metal work while others represented occupation including work in leather and hides, wood and other jungle products, of the remainder 1.74 represented domestic

service, .69 per cent. transport, .41 per cent. Government or municipal service; among the rest .73 per cent. represented those without any regular employment. This includes chiefly beggars and vagrants.

---

Gazetteer of Ballia.

—  
APPENDIX.

---

STATE OF CALIFORNIA

DEPARTMENT OF PUBLIC SAFETY

OFFICE OF THE ATTORNEY GENERAL

OFFICE OF THE ATTORNEY GENERAL

STATE OF CALIFORNIA

# GAZETTEER OF BALLIA.

## APPENDIX.

### CONTENTS.

	PAGE.
TABLE I.—Population by Tahsils, 1901 and 1911 .. ..	i
TABLE II.—Population by Thanas, 1901 and 1911 .. ..	ii
TABLE III.—Vital Statistics .. ..	iii
TABLE IV.—Deaths according to cause .. ..	iv
TABLE V.—Cultivation and Irrigation, 1319 Fashl .. ..	v
TABLE VI.—Principal crops by Tahsils .. ..	vi
TABLE VII.—Criminal Justice .. ..	ix
TABLE VIII.—Cognizable crime .. ..	x
TABLE IX.—Revenue demand at successive settlements .. ..	xi
TABLE X.—Revenue and Cesses, 1319 Fashl .. ..	xii
TABLE XI.—Excise .. ..	xiii
TABLE XII.—Stamps .. ..	xiv
TABLE XIII.—Income-tax .. ..	xv
TABLE XIV.—Income-tax by Tahsils .. ..	xvi
TABLE XV.—District Board .. ..	xvii
TABLE XVI.—Municipality of Ballia .. ..	xviii
TABLE XVII.—Distribution of Police, 1911 .. ..	xix
TABLE XVIII.—Education .. ..	xx
Schools, 1912 .. ..	xxi
Roads, 1911 .. ..	xxv
Ferries, 1911.. ..	xxvii
Post-offices, 1913 .. ..	xxviii
Markets, 1912 .. ..	xxix
Fairs, 1912.. ..	xxxii






TABLE I.—Population by Tahsil, 1901 and 1911 (separately).

Tahsil.	Total.			Hindus.			Musalmans.			Others.			
	Persons.	Males.	Females.	Persons.	Males.	Females.	Persons.	Males.	Females.	Persons.	Males.	Females.	
1	2	3	4	5	6	7	8	9	10	11	12	13	
Ballia ..	1901 ..	405,623	190,095	215,528	382,204	179,274	202,930	23,101	10,620	12,471	318	191	127
	1911 ..	339,562	166,766	172,796	321,325	157,798	163,527	17,920	8,806	9,114	317	162	155
Rasra ..	1901 ..	588,226	143,014	145,212	264,065	131,821	132,244	24,036	11,131	12,905	125	62	63
	1911 ..	252,923	131,462	121,461	233,292	121,805	111,487	18,852	9,261	9,591	779	396	383
Bansdih ..	1901 ..	293,919	140,860	153,059	274,388	132,028	142,360	19,462	8,798	10,664	69	34	35
	1911 ..	252,933	125,466	127,467	236,918	117,837	119,081	15,905	7,573	8,332	110	56	54
Total ..	1901 ..	987,768	473,969	513,799	920,657	443,123	477,534	66,599	30,559	36,040	512	287	225
	1911 ..	845,418	423,694	421,724	791,535	397,440	394,095	52,677	25,640	27,037	1,206	614	592

TABLE II.—Population by Thanas, 1901 and 1911 (separately).

Thana.	Total.			Hindus.			Musalmans.			Others.			
	Persons.	Males.	Females.	Persons.	Males.	Females.	Persons.	Males.	Females.	Persons.	Males.	Females.	
	1	2	3	4	5	6	7	8	9	10	11	12	13
Narhi ..	1911 ..	3,731	1,774	1,957	3,669	1,740	1,929	62	34	28	..	..	..
Ballia ..	1901 ..	140,446	65,820	74,626	129,898	60,639	68,757	10,769	5,011	5,758	281	170	111
	1911 ..	106,466	52,246	54,220	98,154	48,091	50,063	8,117	4,057	4,060	195	98	97
Haldi ..	1901 ..	59,678	26,495	33,183	56,618	25,103	31,515	3,060	1,392	1,668	..	..	..
	1911 ..	49,503	23,163	26,340	47,195	22,065	25,130	2,308	1,098	1,210	..	..	..
Bairia ..	1901 ..	96,686	45,780	50,906	93,831	44,420	49,411	2,825	1,344	1,481	30	16	14
	1911 ..	83,908	41,524	42,384	81,710	40,436	41,274	2,191	1,083	1,168	7	5	2
Garwar ..	1901 ..	92,681	45,528	47,153	85,505	42,328	43,177	7,170	3,196	3,974	6	4	2
	1911 ..	70,460	36,243	34,217	65,096	33,692	31,404	5,261	2,500	2,761	103	51	52
Korantadih ..	1901 ..	47,168	21,805	25,363	44,992	20,847	24,145	2,171	955	1,216	5	3	2
	1911 ..	54,091	26,622	27,469	51,638	25,421	26,217	2,439	1,192	1,247	14	9	5
Rasra ..	1901 ..	74,781	37,182	37,599	67,366	33,768	33,598	7,299	3,358	3,941	116	56	60
	1911 ..	58,061	30,582	27,479	52,190	27,781	24,409	5,236	2,480	2,756	635	321	314
Ubhaon ..	1901 ..	57,325	27,881	29,464	49,420	24,244	25,186	7,890	3,613	4,277	5	4	1
	1911 ..	53,397	27,109	26,288	47,604	24,270	23,334	5,791	2,837	2,954	2	2	..
Nagra ..	1901 ..	89,714	44,679	45,035	84,942	42,400	42,542	4,772	2,279	2,493	..	..	..
	1911 ..	66,405	34,008	31,797	62,997	32,845	36,152	3,408	1,763	1,645	..	..	..
Haldharpur ..	1901 ..	50,304	25,290	25,014	48,330	24,297	24,033	1,974	993	981	..	..	..
	1911 ..	45,759	23,993	21,766	43,676	22,905	20,771	1,943	1,016	927	140	72	68
Bansdih ..	1901 ..	135,223	64,486	70,737	128,673	61,440	67,233	6,513	3,099	3,484	37	17	20
	1911 ..	108,481	53,550	54,931	103,434	51,113	52,321	4,945	2,385	2,560	102	52	50
Reoti ..	1901 ..	55,159	26,132	29,027	53,141	25,218	27,923	2,018	914	1,104	..	..	..
	1911 ..	54,275	26,512	27,763	52,473	25,621	26,852	1,801	890	911	1	1	..
Sikandarpur ..	1901 ..	88,603	42,911	45,692	78,433	38,419	40,014	10,138	4,475	5,663	32	17	15
	1911 ..	90,881	45,768	45,113	81,699	41,460	40,239	9,175	4,305	4,870	7	3	4
Total ..	1901 ..	987,768	473,969	513,799	920,657	443,123	477,534	66,599	30,559	36,040	512	287	225
	1911 ..	845,418	423,694	421,724	791,535	397,440	394,095	52,677	25,640	27,037	1,206	614	592






TABLE III.—*Vital Statistics.*

Year.	Births.				Deaths.			
	Total.	Males.	Females.	Rate per 1,000.	Total.	Males	Females.	Rate per 1,000.
1	2	3	4	5	6	7	8	9
1891 ..	23,796	12,546	11,250	25·25	24,626	13,311	11,315	26·13
1892 ..	28,310	14,902	13,408	30·04	24,302	13,161	11,141	25·79
1893 ..	34,578	18,099	16,479	36·68	18,746	9,830	8,916	19·89
1894 ..	30,753	16,283	14,470	30·90	40,038	21,010	19,028	40·23
1895 ..	24,701	13,145	11,556	24·82	20,610	11,227	9,383	20·71
1896 ..	30,674	16,060	14,614	30·82	23,372	12,943	10,420	23·48
1897 ..	34,039	17,681	16,358	34·20	27,130	14,718	12,412	27·26
1898 ..	32,769	17,204	15,565	32·92	22,446	12,131	10,315	22·55
1899 ..	41,975	21,919	20,056	42·17	28,836	15,603	13,233	28·97
1900 ..	35,482	18,631	16,851	35·65*	29,821	16,009	13,812	29·96*
1901 ..	34,242	17,926	16,316	34·67	31,270	15,757	15,513	31·66
1902 ..	36,824	19,309	17,515	37·28	33,302	16,196	17,106	33·71
1903 ..	37,304	19,810	17,494	37·76	41,929	21,200	20,729	42·45
1904 ..	38,677	20,327	18,350	39·11	41,190	19,101	22,089	41·45
1905 ..	31,762	16,507	15,255	32·11	49,527	24,379	25,148	50·14
1906 ..	27,409	14,543	12,866	27·74	34,599	17,318	17,281	35·03
1907 ..	28,225	14,959	13,266	28·57	42,128	19,575	22,553	42·65
1908 ..	31,449	16,702	14,747	31·84	27,376	13,671	13,705	27·71
1909 ..	28,434	15,188	13,246	28·79	42,768	20,433	22,335	43·30
1910 ..	28,319	15,213	13,106	28·67	52,737	25,937	26,800	53·39
1911 ..	31,326	16,600	14,726	31·71	36,812	18,184	18,628	37·27
1912 ..								
1913 ..								
1914 ..								

\* The rates from 1891 to 1900 are calculated from the returns of the 1891 census.

TABLE IV.—Deaths according to cause.

Year.	Total deaths from—					
	All causes.	Plague	Cholera.	Small-pox.	Fever.	Bowel complaints.
1	2	3	4	5	6	7
1891 .. ..	24,626	..	1,720	1,078	19,666	152
1892 .. ..	24,302	..	1,939	238	19,921	84
1893 .. ..	18,746	..	70	52	15,727	102
1894 .. ..	40,038	..	5,238	21	31,771	248
1895 .. ..	20,610	..	131	4	18,428	68
1896 .. ..	23,372	..	1,825	23	18,938	55
1897 .. ..	27,130	..	746	195	23,063	114
1898 .. ..	22,446	..	99	58	19,034	24
1899 .. ..	28,836	..	500	77	23,719	92
1900 .. ..	29,821	..	4,239	23	19,229	1,455
1901 .. ..	31,270	..	1,749	42	21,508	2,326
1902 .. ..	33,302	10,619	903	81	12,483	2,476
1903 .. ..	41,929	6,118	6,538	409	17,587	3,283
1904 .. ..	41,190	17,417	32	180	14,435	2,773
1905 .. ..	49,527	16,929	2,473	27	21,728	3,031
1906 .. ..	34,599	7,725	1,609	48	18,341	2,129
1907 .. ..	42,128	20,422	1,149	20	15,096	1,518
1908 .. ..	27,376	2,314	498	253	19,141	478
1909 .. ..	42,768	15,354	2,132	180	19,733	910
1910 .. ..	52,737	22,991	6,344	29	17,942	1,186
1911 .. ..	36,812	14,637	306	21	15,855	1,290
1912 .. ..						
1913 .. ..						
1914 .. ..						








TABLE V.—*Statistics of Cultivation and Irrigation, 1319 Fashi.*

Pargana and tahsil.	Total area.	Waste.	Culturable.	Cultivated.							Double cropped.
				Irrigated.					Dry.	Total.	
				Total.	Canal.	Wells.	Tanks.	Other sources.			
1	2	3	4	5	6	7	8	9	10	11	12
	Acres.	Acres	Acres.	Acres.	Acres.	Acres.	Acres.	Acres.	Acres.	Acres.	Acres.
Ballia .. ..	119,650	19,878	16,124	10,070	..	8,781	..	1,289	73,578	83,648	28,491
Doaba .. ..	83,261	22,868	5,190	900	..	821	..	79	54,303	55,203	24,366
Kopachit East ..	44,762	4,000	7,553	16,626	..	13,404	..	3,222	16,583	33,209	9,399
Garha .. ..	38,143	4,590	2,846	1,231	..	868	..	563	29,476	30,707	9,340
<b>Total Ballia Tahsil..</b>	<b>285,816</b>	<b>51,336</b>	<b>31,713</b>	<b>18,827</b>	<b>..</b>	<b>23,874</b>	<b>..</b>	<b>4,953</b>	<b>173,940</b>	<b>202,767</b>	<b>71,596</b>
Kharid .. ..	155,392	29,369	24,920	18,733	..	22,581	..	6,152	72,370	101,103	24,580
Sikandarpur ..	85,152	13,466	16,326	32,984	..	22,791	..	10,193	22,376	55,860	17,310
<b>Total Bansdih Tahsil</b>	<b>240,544</b>	<b>42,835</b>	<b>41,246</b>	<b>61,717</b>	<b>..</b>	<b>45,372</b>	<b>..</b>	<b>16,345</b>	<b>94,746</b>	<b>156,463</b>	<b>51,890</b>
Sikandarpur West ..	165,652	19,825	39,143	60,435	..	39,514	..	20,921	46,249	106,684	30,481
Kopachit West ..	37,602	4,066	9,694	13,691	..	9,936	..	3,755	10,151	23,842	6,676
Lukhnesar .. ..	34,389	3,803	8,738	9,853	..	8,075	..	1,778	11,995	21,848	6,547
Bhadaon .. ..	32,275	5,528	8,458	7,362	..	3,713	..	3,649	10,927	18,289	4,832
<b>Total Rasra Tahsil..</b>	<b>269,918</b>	<b>33,222</b>	<b>66,033</b>	<b>91,341</b>	<b>..</b>	<b>61,238</b>	<b>..</b>	<b>30,103</b>	<b>79,322</b>	<b>170,663</b>	<b>48,536</b>
<b>Total District ..</b>	<b>796,278</b>	<b>127,393</b>	<b>138,992</b>	<b>181,855</b>	<b>..</b>	<b>130,484</b>	<b>..</b>	<b>51,401</b>	<b>348,008</b>	<b>529,653</b>	<b>172,022</b>

TABLE VI.—Area in acres under the principal crops, Tahsil Ballia.

Year.	Rabi.						Kharif.					
	Total.	Wheat alone and mixed.	Barley alone.	Gram alone.	Peas.	Opium.	Total.	Sugar-cane.	Arhar.	Rice.	Maize.	Kodon.
<i>Fasli.</i>												
1905	155,264	35,170	29,398	22,580	29,698	1,283	111,901	5,795	3,978	14,212	35,773	17,650
1906	172,587	38,435	30,825	19,723	38,636	1,272	108,736	5,906	2,278	13,918	38,788	16,642
1907	164,668	37,133	28,776	28,608	32,040	1,251	83,668	6,757	1,976	11,640	25,187	10,598
1908	..	..	..	..	..	..	129,238	7,904	3,514	15,531	43,476	19,296
1909	158,387	21,747	21,293	51,636	29,676	1,025	113,170	7,869	2,112	14,017	41,789	16,345
1910	145,494	24,688	22,119	36,746	30,200	966	128,796	6,585	3,518	14,804	43,761	19,597
1911	165,021	37,140	27,820	28,594	33,706	1,031	115,675	6,288	2,879	13,295	47,525	11,435
1912	171,535	45,209	30,543	25,930	33,896	1,028	105,027	6,211	2,091	13,775	39,070	13,722
1913	149,230	26,459	26,401	38,571	22,069	1,002	122,420	7,179	1,875	13,617	44,618	18,097
1914	157,009	30,777	26,777	39,449	22,291	801	118,670	8,371	1,706	16,173	39,437	15,876
1915	120,494	11,265	10,990	43,855	15,814	645	122,635	8,117	1,856	15,484	38,309	17,250
1916	148,990	10,663	25,616	41,349	10,168	599	125,344	5,187	1,534	14,697	40,911	16,538
1917	147,118	18,336	23,468	42,896	23,083	526	111,589	4,811	1,627	12,773	53,767	13,446
1918	159,847	30,231	24,493	36,333	29,094	554	112,076	4,716	2,864	14,047	38,326	11,433
1919	169,524	32,870	24,663	36,274	34,109	446	103,585	6,147	1,938	12,980	40,118	10,918
1920	..	..	..	..	..	..	..	..	..	..	..	..
1921	..	..	..	..	..	..	..	..	..	..	..	..
1922	..	..	..	..	..	..	..	..	..	..	..	..
1923	..	..	..	..	..	..	..	..	..	..	..	..
1924	..	..	..	..	..	..	..	..	..	..	..	..

\* No returns on account of census operations.






TABLE VI.—Area in acres under the principal crops, Tahsil Rasra.

Year.	Rabi.						Kharif.					
	Total.	Wheat alone and mixed.	Barley alone.	Gram alone.	Peas.	Opium.	Total.	Sugar-cane.	Arhar.	Rice.	Maize.	Kodon.
<i>Fasli.</i>												
1305	87,980	12,826	26,739	1,431	27,324	1,460	110,464	15,989	1,250	47,261	340	6,520
1306	96,897	12,974	31,913	2,404	41,841	1,492	113,213	18,100	7,918	52,135	278	7,601
1307	101,389	13,330	33,029	3,095	42,087	1,492	108,050	18,895	3,914	57,371	143	6,264
1308	*	*	*	*	*	*	122,466	19,018	10,993	59,450	206	6,728
1309	83,229	12,074	34,886	4,307	27,661	1,211	117,889	19,241	10,039	52,064	680	6,929
1310	88,276	14,644	33,116	4,690	30,347	1,150	113,499	18,081	12,468	48,639	747	7,381
1311	102,427	17,591	32,561	6,110	37,559	1,252	114,484	17,732	11,684	47,868	448	6,809
1312	105,601	17,757	31,584	5,189	41,968	1,249	123,382	18,978	7,094	59,259	344	8,845
1313	95,988	14,336	25,557	8,168	43,871	1,196	123,421	20,508	5,002	60,732	337	7,376
1314	88,817	11,976	34,698	7,372	30,044	1,109	129,755	21,720	7,774	63,764	290	6,180
1315	75,861	5,526	41,684	3,077	21,108	939	122,455	22,081	4,660	53,347	352	9,844
1316	82,056	7,720	49,508	2,640	23,205	945	114,990	13,885	20,145	40,659	703	15,621
1317	94,163	9,684	45,045	3,996	30,783	903	118,504	13,811	8,979	46,819	976	15,883
1318	113,449	9,235	41,354	9,551	44,126	972	114,762	13,661	7,067	47,632	639	14,585
1319	109,503	9,488	36,277	6,858	45,758	821	109,343	18,817	6,050	45,171	464	12,364
1320	..	..	..	..	..	..	..	..	..	..	..	..
1321	..	..	..	..	..	..	..	..	..	..	..	..
1322	..	..	..	..	..	..	..	..	..	..	..	..
1323	..	..	..	..	..	..	..	..	..	..	..	..
1324	..	..	..	..	..	..	..	..	..	..	..	..

\* No returns on account of census operations.

TABLE VI.—Area in acres under the principal crops, Tahsil Bansdih.

Year.	Rabi.						Kharif.					
	Total.	Wheat alone and mixed.	Barley alone.	Gram alone.	Peas.	Opium.	Total.	Sugarcane.	Arhar.	Rice.	Maize.	Kodon.
<i>Fasli.</i>												
1305	90,540	20,736	24,155	5,375	15,792	1,789	106,852	12,029	11,744	33,359	11,364	22,456
1306	111,623	23,945	24,419	7,680	26,128	1,783	94,436	13,349	7,271	32,144	9,004	16,402
1307	112,449	21,815	26,450	6,487	25,993	1,761	82,679	14,225	2,866	31,563	4,142	17,220
1308	..	..	..	..	..	..	..	..	..	..	..	..
1309	83,970	17,062	20,415	11,146	15,897	1,530	110,652	16,978	8,782	38,212	13,747	22,579
1310	82,260	18,834	19,462	8,312	16,772	1,489	116,287	15,772	13,498	33,553	14,344	22,098
1311	100,229	25,305	26,446	6,625	18,324	1,537	104,849	13,193	11,535	21,007	14,462	18,898
1312	106,227	29,515	25,383	6,334	20,946	1,534	104,714	13,728	8,994	33,800	12,015	22,182
1313	103,703	18,347	30,630	12,252	17,116	1,582	103,580	14,835	6,179	24,629	11,285	20,799
1314	110,682	21,185	31,960	16,359	16,634	1,448	108,149	16,358	6,958	38,092	9,059	20,800
1315	74,333	8,074	29,651	9,277	9,569	1,186	115,139	13,943	5,821	36,299	9,762	31,181
1316	84,710	12,504	31,912	8,480	12,271	1,149	113,324	8,377	10,422	29,617	14,016	33,701
1317	97,776	14,134	33,487	93,404	15,904	1,073	106,073	8,095	9,960	29,780	1,405	29,778
1318	113,447	18,297	28,527	11,493	23,211	1,082	100,997	8,785	8,002	27,181	12,592	28,172
1319	109,901	17,935	24,026	10,497	24,331	956	96,947	12,310	4,619	27,597	13,042	25,338
1320	..	..	..	..	..	..	..	..	..	..	..	..
1321	..	..	..	..	..	..	..	..	..	..	..	..
1322	..	..	..	..	..	..	..	..	..	..	..	..
1323	..	..	..	..	..	..	..	..	..	..	..	..
1324	..	..	..	..	..	..	..	..	..	..	..	..

\* No returns on account of census operations.








TABLE VII.—*Criminal Justice.*

Year.	Number of persons convicted or bound over in respect of—														
	Offences against public tranquillity (Chapter VIII).	Offences affecting life.	Grievous hurt.	Rape.	Cattle theft.	Criminal force and assault.	Theft.	Robbery and dakaiti.	Receiving stolen property.	Criminal trespass.	Bad livelihood.	Keeping the peace.	Cases under—		
													Opium Act.	Excise Act.	
1	2	3	4	5	6	7	8	9	10	11	12	13	14	15	
1898	..	94	26	16	1	8	40	155	11	35	75	131	33	3	51
1899	..	77	21	19	..	7	21	165	13	62	97	124	100	1	60
1900	..	164	28	21	1	16	34	164	5	42	121	56	227	6	19
1901	..	218	20	39	..	13	31	178	11	66	113	92	103	9	18
1902	..	153	14	10	2	13	37	126	19	41	94	158	228	5	17
1903	..	156	16	6	1	10	29	150	20	41	93	75	95	9	20
1904	..	123	23	16	1	9	48	160	27	22	74	55	84	..	17
1905	..	65	16	5	1	15	26	144	4	30	66	107	21	7	14
1906	..	79	12	99	..	77	19	111	1	34	90	71	42	2	13
1907	..	49	44	122	..	12	11	135	4	29	84	85	35	2	10
1908	..	62	6	124	2	8	20	115	4	43	72	77	34	1	16
1909	..	94	98	109	1	..	6	109	4	35	81	120	103	3	27
1910	..	2	14	111	..	..	19	67	2	23	78	171	87	5	16
1911	..	59	21	227	4	..	16	65	2	11	104	156	71	6	10
1912	..	84	35	175	1	..	19	87	4	20	55	267	104	..	7
1913	..	87	19	141	..	..	24	65	2	18	65	232	79	..	5
1914	..	..	..	..	..	..	..	..	..	..	..	..	..	..	..
1915	..	..	..	..	..	..	..	..	..	..	..	..	..	..	..
1916	..	..	..	..	..	..	..	..	..	..	..	..	..	..	..

TABLE VIII.—Cognizable crime.

Year.	Number of cases investigated by police.			Number of persons—		
	<i>Suo motu.</i>	By orders of Magistrate.	Sent up for trial.	Tried.	Acquitted or discharged.	Convicted.
1	2	3	4	5	6	7
1898 .. ..	1,870	11	865	1,092	165	927
1899 .. ..	1,295	9	840	1,136	198	938
1900 .. ..	1,580	37	995	1,440	264	1,156
1901 .. ..	1,539	57	1,122	1,639	297	1,342
1902 .. ..	1,334	1	872	1,333	296	1,037
1903 .. ..	1,690	..	1,273	1,720	339	1,350
1904 .. ..	1,380	..	918	1,279	303	945
1905 .. ..	1,639	..	1,054	1,296	195	1,079
1906 .. ..	1,491	..	897	1,068	133	935
1907 .. ..	1,174	42	659	774	87	687
1908 .. ..	900	42	549	696	96	600
1909 .. ..	1,146	35	571	756	90	666
1910 .. ..	1,041	44	659	832	75	757
1911 .. ..	1,191	31	572	706	73	633
1912 .. ..	1,290	21	..	636	76	580
1913 .. ..	1,035	23	..	687	88	599
1914 .. ..						
1915 .. ..						
1916 .. ..						

NOTE.—Columns 2 and 3 should show cases instituted during the year.






TABLE IX.—*Revenue demand at successive settlements.*

Tahsil	Pargana.	Permanent settlement 1789—93.	Year of Settlement.			
			Revision of records.			
			1837.	1841.	1877.	1882.
		Rs.	Rs.	Rs.	Rs.	Rs.
BALLIA.	Ballia ..	1,36,722	..	1,48,711	..	1,58,024
	Doaba ..	58,429	..	63,126	..	68,421
	Garha ..	38,672	..	39,940	..	42,884
	Kopachit East ..	72,069	..	71,125	..	40,595
	Ditto West ..					
RASRA.	Lakhnesar ..	20,501	..	20,273	..	20,271
	Bhadaon ..	21,791	25,508	..	25,508	..
BANS- DEH.	Sikandarpur West	1,49,379*	1,62,608	17,331†	1,64,885	17,331†
	Ditto East					
	Khariid ..	1,06,877	..	1,15,912	..	1,22,741
Total District ..		6,04,440	6,64,534		6,90,755.	

\* Including Rs. 17,849, the revenue of tappa Dhaka, transferred from Ghagipur in 1883.

† Revised demand for tappa Dhaka.

TABLE X.—Present demand for revenue and cesses for the year 1319 Faslî.

Pargana and tahsil.	Where included in <i>Ain-i-Akbari</i> .	Revenue.	Acreage cess.	Total.	Incidence per Acre.	
					Cultivated.	Total.
1	2	3	4	5	6	7
		Rs. a. p.	Rs. a. p.	Rs. a. p.	Rs. a. p.	Rs. a. p.
Ballia .. ..	Ballia .. ..	1,47,281 11 7	11,921 4 3	1,59,202 15 10	1 14 5	1 5 4
Doaba .. ..	Fatehpur-Bihia .. ..	78,226 10 6	7,778 6 10	86,005 1 4	1 8 11	1 0 9
Kopachit East .. ..	Kopachit .. ..	40,032 3 0	4,488 8 8	44,558 11 8	1 5 6	0 15 11
Garha .. ..	Garha .. ..	47,266 3 11	4,097 10 9	51,363 14 8	1 10 9	1 5 7
Total, Tahsil Ballia .. ..	.. ..	3,12,833 13 0	28,285 14 6	3,41,122 11 6	1 10 11	1 3 1
Lakhnesar .. ..	Lakhnesar .. ..	19,554 9 5	3,119 13 6	22,674 6 11	1 0 7	0 10 7
Sikandarpur West .. ..	Sikandarpur .. ..	1,22,230 0 4	15,174 14 7	1,37,404 14 11	1 3 9	0 13 3
Kopachit West .. ..	Kopachit .. ..	29,905 2 7	3,394 5 0	33,299 7 7	1 6 6	0 14 2
Bhadaon .. ..	Bhadaon .. ..	25,262 1 7	2,606 14 0	27,868 15 7	1 3 2	0 13 10
Total, Tahsil Rasra .. ..	.. ..	1,96,951 13 11	24,295 15 1	2,21,247 13 0	1 4 9	0 13 1
Kharid .. ..	Kharid .. ..	1,17,545 1 1	15,753 9 2	1,33,298 10 3	1 5 1	0 13 9
Sikandarpur East .. ..	Sikandarpur and Kharid .. ..	60,186 7 5	7,755 11 3	67,942 2 8	1 12 4	0 12 9
Total, Tahsil Bansdih .. ..	.. ..	1,77,731 8 6	23,509 4 5	2,01,240 12 11	1 4 7	0 14 1
Total, District .. ..	.. ..	6,87,520 3 5	76,091 2 0 (together with other cesses comes to) Rs. 93,267 3 3	7,63,611 5 5	1 7 1	0 15 4








TABLE XI.—Excise.

Years.	Receipts from foreign liquors.	Country spirit.			Drugs.				Opium.		Total receipts.	Total charges.	Incidence of receipts per 10,000 of population from—			Number of shops for sale of—		
		Receipts.	Consumption in gallons.	Receipts from <i>fari</i> and <i>sandhi</i> .	Total receipts.	Consumption in maunds of—		Total receipts.	Consumption.	Liquor, including <i>fari</i> .			Drugs.	Opium.	Country spirit.	Drugs.	Opium.	
						<i>Ganja</i>	<i>Charas.</i>											
		Rs.	Rs.	Rs.	Rs.	Mis. s.	Mis. s.	Rs.	Mis. s.	Rs.			Rs.	Rs.	Rs.	Rs.	Rs.	
1890-91 ..	18	38,359	2,622	8,217	14,166	Not available.		782	1 38	61,558	577	494	150	8	98	57	5	
1891-92 ..	3	30,861	1,575	6,198	14,417	Ditto.		834	2 0	51,825	1,742	388	153	9	93	57	5	
1892-93 ..	15	34,923	1,536	7,222	12,917	40 0	1 20	1,038	2 27	56,153	1,762	417	197	11	94	58	5	
1893-94 ..	..	37,644	1,025	8,099	11,458	41 27	0 10	889	2 17	58,104	638	477	116	9	93	63	6	
1894-95 ..	..	41,582	1,472	7,665	14,308	48 13	5 29	1,340	3 31	64,905	1,417	517	144	13	93	63	14	
1895-96 ..	..	39,768	1,287	8,358	16,617	36 2	6 36	1,481	4 25	63,235	377	503	167	15	89	63	18	
1896-97 ..	..	36,156	1,464	7,352	13,751	39 27	4 0	1,422	4 13	58,717	282	451	138	14	90	63	18	
1897-98 ..	..	36,209	1,852	8,293	17,275	45 1	4 8	1,513	4 24	63,292	717	461	173	15	92	66	18	
1898-99 ..	..	41,275	2,185	7,925	20,609	45 18	5 18	1,625	4 39	71,795	1,612	522	244	16	93	66	18	
1899-1900 ..	..	55,810	1,529	9,511	20,356	47 12	5 21	1,703	5 4	87,330	1,880	672	236	17	95	66	18	
1900-01 ..	..	51,968	1,592	9,723	25,449	43 14	6 32	1,703	4 37	88,845	2,035	635	258	17	93	66	18	
1901-02 ..	24	55,140	1,514	10,800	26,033	42 24	5 18	1,542	4 15	93,541	1,350	673	265	15	93	66	17	
1902-03 ..	36	67,305	2,015	11,787	27,557	47 14	5 18	1,772	5 3	1,30,458	976	807	281	18	94	67	17	
1903-04 ..	36	83,023	1,941	12,657	35,208	34 19	5 23	2,202	5 17	1,33,130	4,751	969	357	22	91	67	17	
1904-05 ..	39	94,360	2,092	12,257	33,575	42 6	5 23	2,148	5 18	1,45,381	659	1,088	373	22	92	67	17	
1905-06 ..	49	99,536	1,703	10,450	36,076	30 15	4 3	1,840	4 32	1,47,932	853	1,123	368	19	92	67	17	
1906-07 ..	150	39,885*	14,736	11,162	41,128	28 36	4 4	1,812	4 35	94,141	5,928	522	420	18	75	67	17	
1907-08 ..	50	51,758	16,949	13,580	42,937	28 29	4 8	2,810	7 8	1,11,111	1,536	667	437	29	70	66	14	
1908-09 ..	50	49,564	14,501	17,381	40,817	26 3	1 13	2,647	7 13	1,10,559	1,732	614	416	27	70	66	14	
1909-10 ..	62	54,411	15,537	22,724	38,483	26 0	1 14	3,770	10 33	1,19,450	1,823	788	393	38	70	63	14	
1910-11 ..	62	68,617	18,838	29,443	41,347	31 21	2 23	4,714	10 12	1,44,344	2,707	1,091	422	48	70	63	14	
1911-12 ..	..	79,399	16,475	30,944	59,496	65 32	2 32	2,327	5 1	1,72,176	1,739	1,312	702	48	65	66	8	
1912-13 ..	..	87,745	16,369	31,387	58,446	74 29	0 20	2,630	5 39	1,80,241	2,122	1,409	691	32	62	66	7	

\* Decrease due to abolition of the outstill system.

TABLE XII.—Stamps.

Year.	Receipts from—			Total charges.
	Non-Judicial.	Court fee, including copies.	All sources.	
1	2	3	4	5
	Rs.	Rs.	Rs.	Rs.
1890-91 .. ..	35,234	84,265	1,19,609	2,212
1891-92 .. ..	33,394	89,548	1,23,108	1,948
1892-93 .. ..	35,650	86,564	1,22,301	2,711
1893-94 .. ..	37,261	92,501	1,29,865	2,520
1894-95 .. ..	44,244	89,480	1,33,804	2,293
1895-96 .. ..	35,378	89,288	1,24,766	1,843
1896-97 .. ..	39,242	86,460	1,25,843	1,831
1897-98 .. ..	50,095	91,619	1,42,885	2,404
1898-99 .. ..	38,911	1,12,588	1,53,782	1,998
1899-1900 .. ..	39,745	90,900	1,32,608	2,450
1900-01 .. ..	48,648	93,904	1,44,600	*3,020
1901-02 .. ..	47,648	1,00,537	1,50,232	4,587
1902-03 .. ..	40,607	95,471	1,38,185	3,644
1903-04 .. ..	38,613	98,944	1,39,807	3,757
1904-05 .. ..	43,467	1,06,423	1,52,058	4,100
1905-06 .. ..	47,508	1,03,007	1,47,869	3,831
1906-07 .. ..	42,798	96,794	1,41,753	3,698
1907-08 .. ..	45,155	1,96,415	1,53,864	4,461
1908-09 .. ..	45,048	1,02,180	1,49,299	4,564
1909-10 .. ..	53,489	1,18,872	1,74,761	5,024
1910-11 .. ..	44,271	1,22,948	1,69,629	4,136
1911-12 .. ..	47,804	1,19,021	1,69,312	4,293
1912-13 .. ..	39,600	1,20,823	1,63,027	4,711

\* Discount only.







TABLE XIII.—*Income-tax.*

Year.	Total receipts.	Collected by companies.		Profits of companies.		Other sources, Part IV.				Total charges.	Objections under Part IV.	
		Asses-sees.	Tax.	Asses-sees.	Tax.	Under Rs. 2,000.		Over Rs. 2,000.			Number filed.	Wholly or partly successful.
						Asses-sees.	Tax.	Asses-sees.	Tax.			
		1	2	3	4	5	6	7	8		9	10
		Rs.	Rs.		Rs.				Rs.	Rs.		
1890-91	.. ..	32,913	.. ..	.. ..	.. ..	778	15,515	150	15,776	458	444	143
1891-92	.. ..	29,323	.. ..	.. ..	.. ..	865	14,889	120	12,996	294	475	258
1892-93	.. ..	30,231	.. ..	.. ..	.. ..	904	15,744	120	12,484	257	599	255
1893-94	.. ..	32,241	.. ..	.. ..	.. ..	912	15,850	126	14,209	422	519	189
1894-95	.. ..	36,253	.. ..	.. ..	.. ..	1,042	17,948	148	16,072	146	537	134
1895-96	.. ..	34,051	.. ..	.. ..	.. ..	997	17,198	130	14,602	9	649	329
1896-97	.. ..	33,117	.. ..	.. ..	.. ..	944	16,322	129	14,598	55	705	410
1897-98	.. ..	31,817	.. ..	.. ..	.. ..	897	15,103	112	14,530	24	377	94
1898-99	.. ..	31,367	.. ..	.. ..	.. ..	889	14,483	112	14,445	143	221	55
1899-1900	.. ..	32,689	.. ..	.. ..	.. ..	878	14,913	112	15,185	..	230	76
1900-01	.. ..	31,647	.. ..	.. ..	.. ..	832	14,761	103	13,965	217	291	162
1901-02	.. ..	30,153	.. ..	.. ..	.. ..	882	15,023	95	11,897	..	277	88
1902-03	.. ..	33,496	.. ..	.. ..	.. ..	943	15,797	116	14,689	83	356	84
1903-04	.. ..	22,069	.. ..	.. ..	.. ..	327	8,685	111	11,629	41	194	94
1904-05	.. ..	24,817	.. ..	.. ..	.. ..	359	9,572	109	13,721	..	197	70
1905-06	.. ..	23,701	.. ..	.. ..	.. ..	340	9,138	98	13,804	976	249	128
1906-07	.. ..	23,248	.. ..	.. ..	.. ..	358	9,573	104	13,619	1,025	234	151
1907-08	.. ..	23,158	.. ..	.. ..	.. ..	351	9,192	104	13,907	804	217	96
1908-09	.. ..	21,690	.. ..	.. ..	.. ..	327	8,602	96	13,024	124	227	101
1909-10	.. ..	20,236	.. ..	.. ..	.. ..	302	7,838	92	12,398	386	173	116
1910-11	.. ..	20,465	.. ..	.. ..	.. ..	279	7,411	95	12,762	35	194	104
1911-12	.. ..	20,367	.. ..	.. ..	.. ..	275	7,595	94	12,579	52	158	88
1912-13	.. ..	26,333	.. ..	.. ..	.. ..	298	8,322	137	18,011	956	284	116
1913-14	.. ..											
1914-15	.. ..											
1915-16	.. ..											

TABLE XIV.—Income-tax by Tahsil (Part IV only).

Year.	Tahsil Ballia.				Year.	Tahsil Rasra.				Year.	Tahsil Bansih.			
	Under Rs. 2,000.		Over Rs. 2,000.			Under Rs. 2,000.		Over Rs. 2,000.			Under Rs. 2,000.		Over Rs. 2,000.	
	Assessecs.	Tax.	Assessecs.	Tax.		Assessecs.	Tax.	Assessecs.	Tax.		Assessecs.	Tax.	Assessecs.	Tax.
	1	2	3	4		5	1	2	3		4	5	1	2
1890-91 ..	293	4,684	19	5,361	1890 91 ..	329	5,575	49	5,580	1890-91 ..	271	5,123	53	4,756
1891-92 ..	248	4,675	44	4,611	1891-92 ..	308	5,177	39	4,604	1891-92 ..	285	4,874	39	3,330
1892-93 ..	321	7,086	31	3,735	1892-93 ..	319	5,483	36	3,501	1892-93 ..	264	3,175	53	5,248
1893-94 ..	305	5,122	29	4,054	1893-94 ..	304	5,298	41	4,402	1993-94 ..	303	5,430	56	5,752
1894-95 ..	392	6,361	38	4,856	1894-95 ..	323	5,517	44	4,484	1894-95 ..	327	6,070	66	6,732
1895-96 ..	356	5,768	28	3,793	1895-95 ..	299	5,115	40	4,189	1895-96 ..	342	6,315	62	6,610
1896-97 ..	372	6,034	24	3,260	1896-97 ..	301	4,930	39	3,990	1896-97 ..	271	5,358	66	7,349
1897-98 ..	369	5,754	26	4,481	1897-98 ..	254	4,156	35	4,181	1897-98 ..	274	5,193	51	5,868
1898 99 ..	369	4,633	29	3,425	1898-99 ..	277	4,478	33	6,576	1898 99 ..	243	5,372	50	4,485
1899-1900	397	4,010	31	3,680	1899-1900	231	4,175	33	7,362	1899-1900	250	6,728	48	4,143
1900 01 ..	383	5,926	26	4,132	1900-01 ..	230	4,071	33	4,356	1900-01 ..	249	4,764	44	5,477
1901-02 ..	408	6,540	19	2,977	1901-02 ..	224	3,745	32	3,921	1901-02 ..	250	4,739	45	4,999
1902-03 ..	428	6,903	37	4,384	1902-03 ..	242	3,961	33	4,444	1902-03 ..	273	4,933	46	5,861
1903-04 ..	164	4,335	33	3,381	1903-04 ..	76	1,942	34	3,917	1903-04 ..	87	2,408	44	4,332
1904-05 ..	163	4,288	29	4,096	1904-05 ..	111	2,964	43	5,452	1904-05 ..	85	2,320	37	4,173
1905-06 ..	142	3,744	28	4,542	1905-06 ..	106	2,912	38	5,438	1905-06 ..	92	2,482	32	3,824
1906-07 ..	145	3,802	28	4,395	1906-07 ..	125	3,452	45	5,455	1906-07 ..	88	2,319	31	3,769
1907-08 ..	134	3,390	29	5,134	1907-08 ..	135	3,615	48	5,292	1907-08 ..	82	2,187	27	3,480
1908-09 ..	121	3,085	29	4,982	1908-09 ..	133	3,550	47	5,201	1908-09 ..	73	1,967	20	2,841
1909-10 ..	118	2,876	30	4,887	1909-10 ..	110	2,916	46	5,144	1909-10 ..	74	2,046	16	2,367
1910-11 ..	107	2,703	25	4,212	1910-11 ..	103	2,900	47	5,229	1910-11 ..	69	1,808	23	3,320
1911-12 ..	111	2,918	24	3,777	1911-12 ..	100	2,903	45	5,119	1911-12 ..	64	1,774	25	3,688
1912-13 ..	119	3,067	33	4,091	1912-13 ..	91	2,849	95	9,868	1912-13 ..	88	2,408	29	4,050
1913-14 ..					1913-14 ..					1913-14 ..				
1914-15 ..					1914-15 ..					1914-15 ..				
1915-16 ..					1915-16 ..					1915-16 ..				
1916-17 ..					1916-17 ..					1916-17 ..				









TABLE XV.—District Board.

Year.	Receipts.							Expenditure.										
	Education.	Medical.	Scientific, &c.	Miscellaneous.	Civil works.	Pounds.	Ferries.	Total expenditure.	Contributions to Provincial funds.	General Administration.	Education.	Medical.	Scientific, &c.	Miscellaneous.	Civil works.	Pounds.	Debt.	
	1	2	3	4	5	6	7	8	9	10	11	12	13	14	15	16	17	18
	Rs.	Rs.	Rs.	Rs.	Rs.	Rs.	Rs.	Rs.	Rs.	Rs.	Rs.	Rs.	Rs.	Rs.	Rs.	Rs.	Rs.	Rs.
1890-91	5,195	1,523	..	11	6	1,283	..	51,660	..	672	18,751	5,480	..	375	26,382	..	..	
1891-92	4,512	2,358	..	18	33	926	..	50,940	..	600	18,466	5,236	..	473	26,165	..	..	
1892-93	4,496	1,818	..	10	15	259	..	50,218	..	703	18,791	5,325	..	490	24,099	..	..	
1893-94	4,642	1,635	..	10	..	619	..	48,832	..	658	18,306	5,374	..	400	24,094	..	..	
1894-95	4,510	1,555	..	9	..	1,327	..	62,868	..	688	19,380	6,275	..	484	36,041	..	..	
1895-96	5,626	1,601	..	12	61	1,165	..	60,709	..	790	19,862	7,510	..	35	32,512	..	..	
1896-97	5,326	1,213	..	7	41	1,126	..	51,966	..	958	22,389	6,494	..	..	22,125	..	..	
1897-98	5,796	1,621	..	342	171	922	..	67,128	8,504	988	22,568	6,883	..	..	28,395	..	..	
1898-99	5,093	2,888	..	242	462	760	..	59,189	1,353	1,372	22,997	6,839	..	7	26,241	..	380	
1899-1900	5,603	2,368	..	372	523	*3,403	23,126	64,689	1,000	1,403	23,795	6,799	..	..	30,011	1,301	380	
1900-01	6,813	1,002	..	343	371	3,236	23,978	67,963	..	1,524	25,202	8,473	..	125	30,502	1,207	920	
1901-02	7,257	2,633	..	12	40	3,097	22,631	70,570	..	1,487	26,415	8,522	..	96	32,803	1,247	..	
1902-03	7,516	2,911	18	314	1,111	3,183	22,231	82,917	..	1,760	29,812	10,459	194	109	39,308	1,275	..	
1903-04	8,292	3,244	65	145	1,426	3,801	24,840	95,977	..	1,660	31,902	9,725	419	112	50,788	1,371	..	
1904-05	8,579	4,027	101	253	1,170	3,484	17,121	87,241	..	2,043	31,384	10,485	585	230	40,220	1,694	150	
1905-06	7,313	3,044	80	256	1,216	3,464	21,296	1,26,558	..	1,932	36,231	10,956	759	363	83,542	1,175	1,600	
1906-07	8,233	2,996	79	348	1,244	3,771	18,840	1,05,887	..	2,757	41,091	11,042	619	334	48,972	1,077	..	
1907-08	8,939	2,996	55	263	2,023	3,690	20,308	1,32,730	..	3,745	44,594	10,609	1,005	348	70,290	1,169	970	
1908-09	10,501	4,804	1	762	9,085	2,503	19,931	1,75,508	..	4,467	51,120	13,452	1,065	394	96,203	1,340	7,462	
1909-1910	11,192	6,028	3	754	6,648	3,315	19,617	1,30,060	..	4,726	51,488	13,343	1,071	399	52,946	1,328	5,359	
1910-11	8,006	2,794	..	800	7,043	3,789	20,631	1,11,310	..	4,786	44,852	11,462	866	447	47,637	1,260	4,284	
1911-12	5,952	1,438	8	1,245	4,237	4,073	20,926	1,17,328	..	4,826	43,543	13,291	1,880	622	51,538	1,628	563	
1912-13	33,390	5,569	152	1,429	17,081	5,262	20,654	1,40,107	..	5,801	48,588	14,225	1,735	..	66,927	2,239	519	
1913-14	..	..	..	..	..	..	..	..	..	..	..	..	..	..	..	..	..	

\*Formerly net receipts only were shown. From this year receipts and also expenditure are given.

†From this year the gross receipts from ferries were for the first time credited to the District Board.








TABLE XVII.—*Distribution of Police, 1911.*


Thana.	Sub-Inspectors.	Head Constables.	Constables.	Municipal Police.	Town Police.	Rural Police.	Road Police.
1	2	3	4	5	6	7	8
Ballia .. ..	3	4	48	..	..	192	2
Haldi .. ..	1	1	7	..	..	90	..
Bairia .. ..	2	1	15	..	9	140	..
Garwar .. ..	2	1	16	..	..	118	4
Korantadih ..	2	2	12	..	11	95	2
Rasra .. ..	2	1	12	17	..	120	4
Ubhaou .. ..	1	1	9	..	..	84	..
Nagra .. ..	2	1	12	..	..	100	..
Haldharpur ..	2	1	8	..	..	76	..
Bansdih .. ..	1	1	14	..	22	154	..
Reoti .. ..	2	1	10	..	22	102	..
Sikandarpur ..	2	1	12	..	11	134	..
Armed Police ..	1	15	94	..	..	..	..
Civil Reserve ..	7	8	39	..	..	..	..
Total .. ..	30	39	308	17	75	1,405	12

TABLE XVIII.—Education.

Year.	Total.			Secondary education			Primary education.		
	Schools and Col- leges.	Scholars.		Schools.	Scholars.		Schools.	Scholars.	
		Males.	Females.		Males.	Females.		Males.	Females.
1	2	3	4	5	6	7	8	9	10
1896-97 ..	186	8,088	14	12	1,100	..	173	6,954	14
1897-98 ..	126	6,116	15	12	1,026	..	113	5,051	15
1898-99 ..	134	6,737	17	11	1,089	..	122	5,598	17
1899-1900	149	7,060	19	11	1,098	..	138	5,962	19
1900-01 ..	125	6,637	21	11	1,270	..	114	5,397	21
1901-02 ..	128	6,283	25	10	1,033	..	118	5,250	25
1902-03 ..	142	7,004	..	9	1,066	..	133	6,538	..
1903-04 ..	142	7,373	..	9	1,052	..	133	6,321	..
1904-05 ..	143	7,186	..	9	1,132	..	134	6,054	..
1905-06 ..	162	8,638	..	9	1,278	..	153	7,360	..
1906-07 ..	175	8,940	195	9	1,293	..	166	7,647	195
1907-08 ..	178	*12,232	*466	9	1,439	..	169	*10,793	*466
1908-09 ..	182	*13,437	*1,850	9	649	..	173	*12,788	*1,850
1909-10 ..	183	*11,480	*354	9	740	..	174	*10,740	*354
1910-11 ..	185	*11,300	*394	8	876	..	177	*10,424	*394
1911-12 ..	180	*11,241	280	8	904	..	172	*10,337	*280
1912-13 ..	199	14,623	255	8	709	..	191	13,914	255
1913-14 ..									
1914-15 ..									
1915-16 ..									
1916-17 ..									

\* Of all description.







## LIST OF SCHOOLS, 1912.

Tahsil.	Pargana.	Locality.	Class.	No. of boys on 31-3-'12.
		Ballia .. ..	Government High School.	..
		Do. .. ..	Middle Vernacular	175
		Do. (New chowk) ..	Model Girls' School	..
		Do. (Old town) ..	D. B. Girls' School	..
		Do. .. ..	Preparatory School	41
		Do. (Bhirugasram)	Aided Municipal ..	47
		Do. New chowk ..	Ditto ..	62
		Do. New Abadi ..	Ditto ..	71
		Do. Makhdumhi ..	Ditto ..	20
		Do. Sheorampur ..	Ditto ..	44
		Do. Debi Ram's ..	Sanskrit Pathshala	52
		Do. Jubilee ..	Ditto ..	40
		Hanumanganj ..	Private ..	15
		Bhelsand ..	Middle Vernacular	61
		Do. .. ..	Lower Primary ..	99
		Chharhand ..	Private ..	20
		Surapali Chowra ..	Do. ..	3
		Sheorampur ..	Do. ..	12
		Chatta ..	Upper Primary ..	90
		Baghaunj ..	Private ..	18
		Rudrapur ..	Upper Primary ..	179
		Do. .. ..	Sanskrit Patshala ..	20
		Sonwani ..	Upper Primary ..	80
Ballia ..	Ballia ..	Haldi ..	Ditto ..	100
		Majhwa ..	Ditto ..	129
		Sheopurdiar ..	Ditto ..	73
		Anjorepur ..	Ditto ..	60
		Dumri ..	Ditto ..	94
		Zirabasti ..	Ditto ..	45
		Agrauli ..	Ditto ..	65
		Do. .. ..	Girls' School ..	10
		Basarkapur ..	Upper Primary ..	51
		Nagwa ..	Ditto ..	60
		Piparpanti ..	Ditto ..	38
		Repura ..	Ditto ..	60
		Dayachapra ..	Ditto ..	94
		Puras ..	Lower Primary ..	34
		Sughar Chapra ..	Upper Primary ..	76
		Ditto ..	Lower Primary ..	60
		.. ..	Ditto ..	39
		Karnai ..	Private ..	5
		Kapuri ..	Private ..	45
		Piaraunta (Chherdih)	Aided Primary ..	45
		Ojhwalia ..	Private ..	45
		Rajpur ..	Upper Primary ..	67
		Babubel ..	Private ..	34
		Sagarpali ..	Upper Primary ..	61
		Basantpur ..	Lower Primary ..	43
		Nidharia ..	Ditto ..	50
		Bansthana ..	Upper Primary ..	56
		Seria ..	Lower Primary ..	40
		Dudhaila ..	Ditto ..	33
		Gangahara ..	Aided School ..	38
		Sital Dauni ..	Private School ..	40

## LIST OF SCHOOLS 1912—(continued).

Tahsil.	Pargana.	Locality.	Class.	No. of boys on 31-3-'12.		
Ballia— (conold.)		Harpur .. ..	Private School ..	6		
		Dubhand .. ..	Aided School ..	31		
		Patkhauli .. ..	Private School ..	5		
		Ekwari .. ..	Ditto .. ..	..		
		Hansnagar .. ..	Aided School ..	41		
		Majhawli .. ..	Private School ..	15		
		Badilpur.. ..	Aided School ..	31		
		Belahri .. ..	Ditto .. ..	36		
		Parsia .. ..	Ditto .. ..	60		
		Babubel .. ..	Ditto .. ..	34		
		Ganjri .. ..	Ditto .. ..	48		
		Midha .. ..	Private School ..	15		
		Sheopurdiar Naubrar	Ditto .. ..	20		
		Suremanpur .. ..	Lower Primary ..	48		
		Sheopurdiar .. ..	Private School ..	56		
		Kirpalpur .. ..	Ditto .. ..	20		
		Munchapra .. ..	Aided School ..	31		
		Takarsand .. ..	Private School ..	5		
		Nagwa .. ..	Ditto .. ..	25		
		Makhdumhi .. ..	Ditto .. ..	25		
		Ballia— (contd.)		Bairia .. ..	Middle Vernacular	134
				Do. .. ..	Lower Primary ..	149
				Subhnathahi .. ..	Aided School ..	45
				Naraingarh .. ..	Upper Primary ..	130
				Sheopurkapurdiar .. ..	Ditto .. ..	100
				Bhusaula .. ..	Ditto .. ..	168
				Tola Rameshar Rai .. ..	Ditto .. ..	91
Talibpur .. ..	Ditto .. ..			111		
Bairia .. ..	Private School ..			15		
Do. .. ..	Ditto .. ..			10		
Do. .. ..	Ditto .. ..			20		
Do. .. ..	Ditto .. ..			12		
Do. .. ..	Ditto .. ..			83		
Dalan Chapra .. ..	Upper Primary ..			75		
Karan Chapra .. ..	Ditto .. ..			75		
Sheopur Nauranga .. ..	Ditto .. ..			104		
Raniganj .. ..	Aided School ..			..		
Sonbarsa.. ..	Private School ..			87		
Dokti .. ..	Ditto .. ..			22		
Gonhia Chapra .. ..	Lower Primary ..			47		
Tola Jai Chapra .. ..	Private School ..	26				
Sonbarsa .. ..	Aided School ..	63				
Hanumanganj .. ..	Private School ..	5				
Srinagar .. ..	Lower Primary ..	62				
Jamalpur .. ..	Ditto .. ..	107				
Dhaturi Tola .. ..	Aided School ..	28				
Ibrahimabad .. ..	Private School ..	30				
Murarpati .. ..	Aided School ..	86				
Kopachit..		Garwar .. ..	Middle Vernacular	59		
		Do. .. ..	Lower Primary ..	82		
		Do. .. ..	Aided School ..	31		
		Do. .. ..	Aided for girls ..	8		
		Baragaon .. ..	Upper Primary ..	101		






## LIST OF SCHOOLS, 1912—(continued).

Tahsil.	Pargana.	Locality.	Class.	No. of boys on 31-3-'12.
Ballia— (concl'd.)	Kopachit— (concl'd.)	Baragaon ..	Aided School ..	68
		Ratsand ..	Upper Primary ..	101
		Tapani ..	Aided School ..	38
		Firozpur ..	Private School ..	10
		Do. ..	Ditto ..	15
		Do. ..	Ditto ..	35
		Chitkhas ..	Ditto ..	50
		Phephna ..	Upper Primary ..	80
		Knaila ..	Private School ..	20
		Jigni ..	Lower Primary ..	38
		Ratsand Kalan ..	Private School ..	30
		Jigni ..	Girls' Aided School ..	5
		Shahpur ..	Aided School ..	50
		Nasirpur ..	Ditto ..	42
		Sihpur ..	Ditto ..	36
		Karon ..	Upper Primary ..	72
		Narhi ..	Ditto ..	91
		Korantadih ..	Ditto ..	63
		Sohaon ..	Lower Primary ..	29
Katharia ..	Ditto ..	32		
Tutwari ..	Ditto ..	30		
Ballia— (concl'd.)	Gadha ..	Narainpur ..	Private School ..	30
		Sarwanpur ..	Ditto ..	12
		Chaura ..	Lower Primary ..	28
		Narhi ..	Private School ..	12
		Do. ..	Ditto ..	50
		Narainpur ..	Upper Primary ..	..
		Bharawli Khas ..	Private School ..	32
		Sinomal ..	Ditto ..	26
		Pipra Kalan ..	Lower Primary ..	42
		Kutubpur ..	Private School ..	25
		Kotwa ..	Ditto ..	30
		Rasra ..	Middle Vernacular ..	219
		Do. ..	Aided School ..	40
		Do. ..	Primary Girls' School ..	12
		Tika Deori ..	Upper Primary ..	70
		Sounra ..	Lower Primary ..	39
		Kotwari ..	Ditto ..	76
		Jam ..	Upper Primary ..	43
		Pura Narain Tiwari ..	Private School ..	10
Tika Deori ..	Ditto ..	23		
Kherouli ..	Aided School ..	43		
Rasra ..	Private School ..	54		
Rasra ..	Lakhnesar	Do. ..	Ditto ..	40
		Do. ..	Ditto ..	29
		Do. ..	Ditto ..	36
		Do. ..	Ditto ..	12
		Do. ..	Ditto ..	18
		Do. ..	Ditto ..	12
		Do. ..	Ditto ..	8
		Do. ..	Ditto ..	14
		Do. ..	Ditto ..	10
		Do. ..	Ditto ..	12

## LIST OF SCHOOLS, 1912—(continued).

Tahsil.	Pargana.	Locality.	Class.	No. of boys & girls 31-3-12	
Rasra..	Kopachit West.	Hajauli .. ..	Upper Primary ..	68	
		Kureji .. ..	Ditto .. ..	91	
		Dumri .. ..	Lower Primary ..	94	
		Chil Kahar .. ..	Upper Primary ..	66	
		Dumri .. ..	Private School ..	15	
		Karmalpur .. ..	Ditto .. ..	10	
	Bhadaon ..	}	Chakra .. ..	Upper Primary ..	81
			Barouli .. ..	Ditto .. ..	50
			Gahni .. ..	Aided School ..	33
	Sikandarpur West.	}	Chakra .. ..	Private School ..	19
			Turtipar .. ..	Upper Primary ..	92
			Birpura .. ..	Ditto .. ..	63
			Tari Baragaon .. ..	Ditto .. ..	55
			Nagra .. ..	Ditto .. ..	65
			Rampur Qanungoyan .. ..	Aided School ..	34
			Rajpur .. ..	Ditto .. ..	31
			Bhimpura .. ..	Middle Vernacular School.	78
			Bhimpura .. ..	Lower Primary ..	96
			Akhap .. ..	Upper Primary ..	60
Haldi .. ..			Lower Primary ..	26	
Narhi .. ..			Ditto .. ..	84	
Belaunjha .. ..			Upper Primary ..	77	
Cherawan .. ..			Lower Primary ..	48	
Salempur .. ..			Ditto .. ..	35	
Pharsatar .. ..			Ditto .. ..	33	
Itoura .. ..			Ditto .. ..	40	
Saraibharthi .. ..			Upper Primary ..	67	
Khanwa .. ..			Lower Primary ..	39	
Belathara .. ..			Upper Primary ..	71	
Seer .. ..			Lower Primary ..	59	
Malap .. ..			Ditto .. ..	36	
Garhya .. ..			Private School ..	36	
Nonaura .. ..	Aided School ..	40			
Saraibharthi .. ..	Private School ..	30			
Ailakh .. ..	Ditto .. ..	16			
Turki .. ..	Aided School ..	28			
Salempur .. ..	Private School ..	12			
Seer .. ..	Aided School ..	36			
Ratanpura .. ..	Upper Primary ..	87			
Bishunpur .. ..	Private School ..	20			
Aunrai Kalan .. ..	Lower Primary ..	41			
Haldharpur .. ..	Ditto .. ..	45			
Kanso .. ..	Ditto .. ..	25			
Pahsa .. ..	Ditto .. ..	58			
Chichhor .. ..	Ditto .. ..	28			
Barahimpatti .. ..	Aided School ..	40			
Kharahatar .. ..	Ditto .. ..	48			
Kharuaon .. ..	Ditto .. ..	35			
Mohamadpur .. ..	Ditto .. ..	29			
Mustafabad .. ..	Ditto .. ..	36			
Saryan .. ..	Ditto .. ..	37			
Shahpur Titithi .. ..	Ditto .. ..	28			









## LIST OF SCHOOLS, 1912—(continued).

Tahsil.	Pargana.	Locality.	Class.	No. of boys on 31-3-'12.
Rasra— (concl'd.).	Sikandarpur West— (concl'd.).	Shahpur Telma ..	Aided School ..	30
		Rajpur ..	Aided for Girls ..	23
		Salempur ..	Ditto ..	22
		Sonadih ..	Lower Primary ..	40
Bansdih,	Kharid ..	Bansdih ..	Middle Vernacular	121
		Do. ..	Lower Primary ..	120
		Sahatwar ..	Upper Primary ..	135
		Maniar ..	Ditto ..	92
		Reoti ..	Ditto ..	87
		Do. ..	Aided School ..	25
		Pachkhora Kalan ..	Private School ..	10
		Ditto Khurd ..	Ditto ..	3
		Reoti ..	For Girls ..	24
		Chandpur ..	Private School ..	20
		Beruar Bari ..	Ditto ..	29
		Karammar ..	Upper Primary ..	73
		Apail ..	Private School ..	35
		Sukhpura ..	Upper Primary ..	106
		Baghaon ..	Private School ..	18
		Barayarpur ..	Ditto ..	29
		Halpur ..	Upper Primary ..	52
		Mairitar ..	Ditto ..	91
		Kharouni ..	Ditto ..	60
		Husainabad ..	Ditto ..	69
		Mundiari ..	Ditto ..	64
		Balupur ..	Lower Primary ..	25
		Bar Sandi ..	Ditto ..	48
		Gaighat ..	Ditto ..	70
		Hathaunj ..	Ditto ..	45
		Jigirsand ..	Upper Primary ..	53
		Chandpur ..	Ditto ..	56
		Keora ..	Ditto ..	64
		Handia Kalan ..	Private School ..	25
		Maniar ..	Ditto ..	30
		Do. ..	Ditto ..	15
		Do. ..	Ditto ..	20
		Do. ..	Ditto ..	30
		Surajpura ..	Lower Primary ..	46
		Paraspur ..	Private School ..	30
		Surahia ..	Aided School ..	44
		Sahatwar ..	Private School ..	14
		Do. ..	Ditto ..	5
		Do. ..	Ditto ..	6
		Narainpur ..	Lower Primary ..	60
		Dumaria ..	Aided School ..	46
		Reoti ..	Private School ..	30
		Do. ..	Ditto ..	20
		Rampur ..	Ditto ..	30
		Kansouri Kalan ..	Ditto ..	20
		Siria ..	Ditto ..	25
		Sikandarpur East—	Sikandarpur Do.	..
..	Lower Primary ..			80

## LIST OF SCHOOLS, 1912—(concluded).

Tahsil	Pargana.	Locality.	Class.	No. of boys on 31-3-12.	
Bansdih	Sikandarpur East.	Nawanagar .. ..	Upper Primary ..	94	
		Ekail .. ..	Ditto .. ..	64	
		Pur .. ..	Lower Primary ..	52	
		Kathauda .. ..	Ditto .. ..	35	
		Kharsanda .. ..	Ditto .. ..	39	
		Belasri .. ..	Upper Primary ..	64	
		Masumpur .. ..	Lower Primary ..	36	
		Sisotar .. ..	Ditto .. ..	37	
		Qazipur .. ..	Ditto .. ..	37	
		Baghuri .. ..	Ditto .. ..	44	
		Misrouli .. ..	Ditto .. ..	56	
		Behra .. ..	Ditto .. ..	46	
		Pandah .. ..	Aided School ..	31	
		Kharsara .. ..	Private School ..	53	
		Pandah .. ..	Ditto .. ..	39	
		Barwa .. ..	Aided School ..	59	
		Behra .. ..	Aided for Girls ..	15	
		Channad, h .. ..	Aided School ..	38	
		Garhmalpur .. ..	Lower Primary ..	60	
		Khejuri .. ..	Aided School ..	41	
		Sisotar .. ..	Lower Primary ..	38	
		Badha .. ..	Private School ..	5	
		Barsar Zamin .. ..	} Ditto .. ..	20	
		Kharsara .. ..		} Ditto .. ..	7
		Do. .. ..			50
		Do. .. ..			50
Rahelpali .. ..	Ditto .. ..	40			
Do. .. ..	Ditto .. ..	50			





## ROADS, 1911.

A.—PROVINCIAL.				Miles.	fur.
(i) Ballia civil station roads	..	..	..	3	2.22
			Total	3	2.22
B.—LOCAL.					
<i>I.—First class roads, metalled, bridged and drained throughout</i>					
(i) Ballia to Ghazipur	..	..	..	24	3.3*
(ii) Ballia to Bansdih	..	..	..	10	1.54
(iii) Ballia to Hanumanganj	[vide III iv]	..	..	4	2.11
(iv) Ballia railway station road	..	..	..	0	2.66
(v) Ballia goods-shed road	..	..	..	1	0.77
(vi) Ballia Kotwali to Satiwara	..	..	..	0	3.71
(vii) Chit Baragaon station road	..	..	..	2	1.88
(viii) Phephna to Rasra	..	..	..	14	1.37
(ix) Bansdih station road	..	..	..	0	3.37
(x) Reoti station road	..	..	..	1	1.41
			Total	58	6.12
<i>II (A).—Second class roads, unmetalled, bridge and drained throughout.</i>					
(i) Rasra to Pardhanpur and Dehma	..	..	..	4	0
(ii) Rasra to Ghazipur	..	..	..	7	0
(iii) Baragaon to Ghazipur	..	..	..	2	0.86
(iv) Narainpur to Lathudih	..	..	..	1	0
(v) Nagra to Rasra	..	..	..	10	0
(vi) Seer to Belhra	..	..	..	3	0
			Total	27	0.86
<i>II (B).—Second class roads, unmetalled, partially bridged and drained.</i>					
(i) Ballia to Bairia	..	..	..	21	0
(ii) Ballia to Sahatwar	..	..	..	13	0
			Total	34	0
<i>III.—Fifth class roads, cleared, partially bridged and drained.</i>					
(i) Bansdih to Piaria	..	..	..	16	0
(ii) Bansdih to Kharauni	..	..	..	2	4
(iii) Sikandarpur to Bairia	..	..	..	39	0
(iv) Sikandarpur to Sukhpura	(vide I, III)	..	..	13	0
(v) Sikandarpur to Ubhaon	..	..	..	14	0

\* This road is unbridged at the Sarju river.

## ROADS, 1911—(concluded).


III.—Fifth class roads, cleared, partially bridged and drained—  
(concluded).

	Miles.	fur.
(vi) Sikandarpur to Phephna .. .. .	21	0
(vii) Sikandarpur to Nagra .. .. .	14	0
(viii) Nagra to Ubhaon, Surtipar and Dohrighat .. .. .	17	4
(ix) Nagra to Garwar .. .. .	15	0
(x) Kharuan to Sidhagarghat .. .. .	11	0
(xi) Nagra to Parmandapur .. .. .	5	0
(xii) Rasra to Haldharpur .. .. .	12	0
(xiii) Barsar to Mairitar and Dhanpur .. .. .	6	0
(xiv) Sukhpura to Rutsand .. .. .	5	0
(xv) Haldi to Chandpur .. .. .	15	0
(xvi) Bairia to Behia .. .. .	5	0
Total .. .. .	211	0

## IV.—Sixth class roads, cleared only.

(i) Nagra to Ghosi .. .. .	14	0
(ii) Nagra to Mau .. .. .	13	0
(iii) Rasra to Nagpura .. .. .	4	0
(iv) Piaria to Baragaon .. .. .	7	0
(v) Piaria to Karon and Narhi .. .. .	5	0
(vi) Bhimpura to Bilaunjha .. .. .	5	0
(vii) Bhimpura to Raicha .. .. .	12	0
(viii) Matha to Raicha and Bahadurganj .. .. .	7	0
(ix) Pharsatar to Chakwat .. .. .	5	2
(x) Sheopur to Jauhighat .. .. .	5	0
(xi) Reoti to Bharsota .. .. .	10	0
(xii) Bairia to Manjhighat .. .. .	6	0
(xiii) Bairia to Revelganj .. .. .	9	0
(xiv) Rasra to Zahurabad .. .. .	5	0
1912.	107	2
(xv) Sikandarpur to Qutubganj .. .. .	4	0
Total .. .. .	111	2

GRAND TOTAL .. 445 3·2









## FERRIES, 1911.

River.	Ferry.	Pargana.	Tahsil.	Management.	Income.
Ganges.	Kotwa ..	Garha ..	Ballia ..	District Board,	Rs. 6,500
	Ujjar ..	Do. ..	Do. ..	Ditto ..	
	Bharauli ..	Do. ..	Do. ..	Ditto ..	
	Belsipah ..	Do. ..	Do. ..	Private ..	..
	Narhi ..	Do. ..	Do. ..	Do. ..	..
	Kot ..	Ballia ..	Do. ..	District Board,	4,800
	Bilaspur ..	Do. ..	Do. ..	Ditto ..	
	Taranpur ..	Do. ..	Do. ..	Ditto ..	
	Ballia ..	Do. ..	Do. ..	Ditto ..	
	Sheopurdiar ..	Do. ..	Do. ..	Ditto ..	2,225
	Jauhi ..	Do. ..	Do. ..	Ditto ..	
	Hansnagar ..	Do. ..	Do. ..	Ditto ..	1,450
	Parbodhpur ..	Do. ..	Do. ..	Ditto ..	
	Sarba Chhapra	Do. ..	Do. ..	Ditto ..	..
Nauranga ..	Doaba ..	Do. ..	Private ..	..	
Damodarpur ..	Do. ..	Do. ..	Do. ..	..	
Sarju.	Nagpura ..	Lakhnesar ..	Rasra ..	Do. ..	..
	Lakhnesar ..	Do. ..	Do. ..	Do. ..	..
	Amghat ..	Do. ..	Do. ..	Do. ..	..
	Pardhanpur ..	Do. ..	Do. ..	Do. ..	..
	Tika Deori ..	Do. ..	Do. ..	Do. ..	..
	Pipra ..	Kopachit East	Ballia ..	District Board	275
Ten-graha.	Bansthana ..	Ballia ..	Do. ..	Private ..	..
	Naukagaon ..	Kharid ..	Bansdih ..	Do. ..	..
	Turtipar ..	Sikandarpur West.	Rasra ..	District Board	2,700
	Karimganj ..	Ditto ..	Do. ..	Ditto ..	
	Duha Behra ..	Sikandarpur East.	Bansdih ..	Ditto ..	1,700
	Qutbganj ..	Ditto ..	Do. ..	Ditto ..	
Ghagra.	Goshainpur ..	Ditto ..	Do. ..	Ditto ..	925
	Parsotam Patti	Ditto ..	Do. ..	Ditto ..	
	Maniar ..	Kharid ..	Do. ..	Private ..	..
	Sultanpur ..	Do. ..	Do. ..	Do. ..	..
	Naukagaon ..	Do. ..	Do. ..	Do. ..	..
	Rampur Diara West.	Do. ..	Do. ..	Do. ..	..

## POST-OFFICES, 1906.—Amended in January 1913.

Tabasil.	Pargana.	Office.	Class.	Management.
Ballia.	Ballia ..	Ballia .. .. .	Head office.	Imperial.
		Haldi .. .. .	Sub-office.	
		Ballia Kutchery ..	Ditto.	
		Bhelsand .. .. .	Ditto.	
		Majhawa .. .. .	Ditto.	
		Chhata .. .. .	Branch office.	
		Rudrapur .. .. .	Ditto.	
	Doaba ..	Gharauli .. .. .	Ditto.	
		Bairia .. .. .	Sub-office.	
		Suremanpur .. ..	Branch office.	
		Dalan Chhapra ..	Ditto.	
	Kopachit East ..	Garwar .. .. .	Ditto.	
		Baragaon .. .. .	Ditto.	
		Phephna .. .. .	Ditto.	
	Garha ..	Ratsand .. .. .	Ditto.	
Korantadih .. ..		Sub-office.		
Lakhnesar ..	Narhi .. .. .	Branch office.		
	Rasra .. .. .	Sub-office.		
	Sikandarpur West	Bilthra Station ..	Ditto.	
		Nagra .. .. .	Ditto.	
		Bilthra Bazar ..	Branch office.	
Kopachit West ..	Birpura .. .. .	Ditto.		
	Pharsatar .. .. .	Ditto.		
Bansdih.	Bhadaon ..	Turtipar .. .. .	Ditto.	
		Ohilkahar .. .. .	Ditto.	
	Kharid ..	Haldharpur .. ..	Ditto.	
		Bansdih .. .. .	Sub-office.	
		Reoti .. .. .	Ditto.	
		Maniar .. .. .	Branch office.	
		Balupur .. .. .	Ditto.	
		Mundiari .. .. .	Ditto.	
		Jigirsand .. .. .	Ditto.	
		Sahatwar .. .. .	Ditto.	
Hathaunj .. .. .	Ditto.			
Sikandarpur East	Sikandarpur .. ..	Sub-office.		
	Nawanagar .. ..	Ditto.		
	Kazipur .. .. .	Branch office.		






## MARKETS, 1912.

Tahsil	Pargana.	Village.	Market days.
Ballia.	Ballia ..	Ballia .. ..	Sunday and Thursday.
		Haldi .. ..	Ditto.
		Gharauli .. ..	Ditto.
		Nagwa .. ..	Monday, Tuesday and Friday.
		Seriya .. ..	Sunday and Wednesday.
		Janari .. ..	Ditto.
		Hanumanganj .. ..	Ditto.
		Patkhauli .. ..	Monday.
		Shankarpur .. ..	Do.
		Bhalsand .. ..	Do.
		Sagarpali .. ..	Tuesday.
		Gothauli .. ..	Do.
		Ojhwalia .. ..	Wednesday.
		Repura .. ..	Friday.
		Zirabasti .. ..	Do.
		Dubhand Kalan .. ..	Saturday.
		Debhand Khurd .. ..	Monday and Thursday.
		Math Sheo Goshain .. ..	Ditto.
		Karnai .. ..	Ditto.
		Pachrukha .. ..	Ditto.
		Chhata .. ..	Tuesday and Saturday.
		Basantpur .. ..	Ditto.
		Majhawa .. ..	Thursday and Saturday.
		Kalap Chhapra .. ..	Tuesday and Friday.
		Middha .. ..	Wednesday and Saturday
	Raghunathpur .. ..	Ditto.	
	Bairia .. ..	Sunday, Monday, Wednesday and Thursday.	
	Raniganj .. ..	Tuesday and Saturday.	
	Sonbarsa .. ..	Friday.	
	Srinagar .. ..	Sunday and Wednesday.	
	Lalganj .. ..	Ditto.	
	Murli Chhapra .. ..	Monday and Friday.	
	Madhubani .. ..	Ditto.	
	Dokti .. ..	Ditto.	
	Sripalpur .. ..	Ditto.	
Kopachit East ..	Garwar .. ..	Wednesday and Saturday.	
	Barkagaon .. ..	Sunday and Wednesday.	
	Kanaila .. ..	Saturday.	
	Ratsand .. ..	Monday and Thursday.	
Garha ..	Mithwar .. ..	Ditto.	
	Narhi .. ..	Sunday and Wednesday.	
	Pipra .. ..	Tuesday and Saturday.	
	Chaura .. ..	Monday.	
	Suhaon .. ..	Wednesday.	
	Daulatpur .. ..	Friday.	
	Karon .. ..	Saturday.	
Ujjar .. ..	Monday and Friday.		
Kotwa .. ..	Wednesday and Saturday.		

## MARKETS, 1912—(continued).

Tahsil.	Pargana.	Village.	Market days.
Rasra.	Lakhnesar	Rasra .. ..	Wednesday and Saturday.
		Kotwari .. ..	Sunday.
		Nagpura .. ..	Do.
		Tika Deori .. ..	Tuesday.
		Nagpur .. ..	Monday.
		Bhikhra .. ..	Friday.
		Athila .. ..	Tuesday and Friday.
	Jam .. ..	Sunday and Thursday.	
	Sikandarpur West	Bilthra .. ..	Ditto.
		Hathaunjha .. ..	Ditto.
		Tari Baragaon .. ..	Ditto.
		Chandair .. ..	Ditto.
		Gothwa .. ..	Ditto.
		Aunrai Kalan .. ..	Monday and Friday.
		Turtipar (Hanorwar) .. ..	Ditto.
		Anwayan .. ..	Sunday and Tuesday.
		Sonadih .. ..	Wednesday and Saturday.
		Malet .. ..	Ditto.
		Pharsatar .. ..	Ditto.
		Mehdari (Nagra) .. ..	Tuesday and Friday.
		Barsara .. ..	Ditto.
		Januaon .. ..	Ditto.
		Narhi .. ..	Ditto.
		Manjadpur .. ..	Sunday and Wednesday.
		Parasampur .. ..	Ditto.
		Barwa .. ..	Tuesday and Saturday.
		Turtipur .. ..	Ditto.
		Ratanpura .. ..	Ditto.
		Parasia .. ..	Monday and Thursday.
		Sheopur .. ..	Ditto.
	Kishorganj .. ..	Ditto.	
	Senari Namaria .. ..	Monday and Thursday.	
Karadi .. ..	Monday.		
Dubwa .. ..	Sunday.		
Jatanpur .. ..	Tuesday.		
Jhajuaur .. ..	Thursday.		
Saraya Nagdaura .. ..	Saturday.		
Kopachit West	Asanwar .. ..	Monday and Thursday.	
	Chilkahar .. ..	Ditto.	
	Dumri .. ..	Wednesday and Saturday.	
	Kureji .. ..	Ditto.	
	Hajauli .. ..	Tuesday and Friday.	
Bhadaon	Aundi .. ..	Monday and Friday.	
	Chakra .. ..	Ditto.	
Bansdih.	Mohiuddinpur .. ..	Tuesday and Saturday.	
	Kharid	Gaighat .. ..	Ditto.
		Karammar .. ..	Ditto.
		Mairitar .. ..	Ditto.
		Sukhpura .. ..	Sunday, Tuesday and Saturday.







## MARKETS, 1912—(concluded).

Tahsil.	Pargana.	Village.	Market days.
Bansdih—(concluded)	Kharid—(concluded).	Bansdih .. ..	Sunday and Wednesday.
		Sahatwar .. ..	Ditto.
		Semri .. ..	Sunday.
		Rajpur .. ..	Monday.
		Chorkaind .. ..	Do.
		Paragaon .. ..	Do.
		Beruarbari .. ..	Wednesday.
		Apal .. ..	Do.
		Gangpur (Lambauti) .. ..	Thursday.
		Sheorampur .. ..	Friday.
		Halpur .. ..	Do.
		Sampur .. ..	Do.
		Maniar .. ..	Wednesday and Saturday.
		Chandpur .. ..	Monday and Thursday.
		Khajuri .. ..	Ditto.
		Reoti .. ..	Ditto.
		Hathaunj .. ..	Ditto.
		Parikhra .. ..	Monday and Friday.
		Sultanpur .. ..	Tuesday and Friday.
		Husainabad .. ..	Ditto.
	Mundiari .. ..	Sunday and Thursday.	
	Duha Behra .. ..	Ditto.	
	Sikandarpur .. ..	Sunday and Wednesday.	
	Husainpur .. ..	Ditto.	
	Kharsanda .. ..	Ditto.	
	Baghuri .. ..	Tuesday and Saturday.	
	Magwapar (Duncanganj) .. ..	Ditto.	
	Garhmal .. ..	Sunday.	
	Masumabad .. ..	Tuesday.	
	Kanth .. ..	Thursday.	
	Barwa .. ..	Do.	
	Chandwa .. ..	Monday.	
	Isarbhali .. ..	Friday.	
	Buheri .. ..	Saturday.	
	Pur (Tola Galara) .. ..	Do.	
	Pur Khas .. ..	Monday and Friday.	
	Gauri .. ..	Ditto.	
	Nawanagar .. ..	Ditto.	
	Sisotar (Chaube Pathak) .. ..	Tuesday and Friday.	
	Siwan Kalan .. ..	Ditto.	
	Khajuri .. ..	Ditto.	
	Bakhri .. ..	Ditto.	
Qazipur .. ..	Monday and Thursday.		
Sikandarpur East			

## FAIRS, 1912.

Tahsil.	Pargana.	Locality.	Name of fair.	Date.	Approximate average attendance.	
Ballia.	Ballia ..	Ballia ..	Dadri ..	Kartik Sudi 15th	500,000	
		Do. ..	Bijai-dasmi ..	Kuar Sudi 10th..	5,000	
		Shankarpur ..	Mela Bhawani	Chait Sudi 9th ..	5,000	
		Sagarpali ..	Ghazi Miyan ..	Rabi-us-sani 1st	3,000	
		Bansthana ...	Gajna s m a l l Sadhu fair.	Kartik Sudi 15th	4,000	
	Kopachit East.	Baragaon ..	Bijai-dasmi ..	Kuar Sudi 10th..	4,000	
	Garha ..	Karon ..	Sheoratri ..	Phagun Badi 13th	6,000	
	Doaba ..	Raniganj ..	Sudist Baba ..	Aghan Sudi 5th	20,000	
	Rasra.	Lakhnesar {	Rasra ..	Ramlila ..	Kuar Sudi 10th..	3,000
			Lakhnesar ..	Dargah ..	Beginning of August.	1,000
Sikandar-pur West.		Sonadih ..	Ramnaumi ..	Chait Sudi 9th ..	20,000	
Kopachit West.		Uchera ..	Do. ..	Do. ..	4,000	
Bansdih.	Kharid ..	Bansdih ..	Dasahra ..	Kuar Sudi 10th..	3,000	
		Manikpur ..	Do. ..	Do. ..	500	
		Biruarbari ..	Do. ..	Do. ..	800	
		Sahatwar ..	Do. ..	Do. ..	3,000	
		Gaighat ..	Do. ..	Do. ..	1,500	
		Surajpura ..	Do. ..	Do. ..	800	
		Chandpur ..	Do. ..	Do. ..	2,000	
		Middha ..	Do. ..	Do. ..	1,000	
		Reoti ..	Do. ..	Do. ..	2,000	
		Aghaila ..	Do. ..	Do. ..	1,000	
		Asegha ..	Sheoratri	Phagun Badi 13th	4,000	
		Chhitauni ..	Do. ..	Do. ..	2,000	
		Rajpur ..	Do. ..	Do. ..	2,000	
		Balupur ..	Do. ..	Do. ..	1,000	
Jharkatha ..	Do. ..	Do. ..	400			
Maniar ..	Ektijia ..	Baisakh Sudi 3rd	9,000			
Ballia.	Sikandar-pur East.	Sikandarpur ..	Muharram ..	Muharram 10th..	9,000	
		Zahidipur ..	Dargah Makh-dum Sahib.	Zil-hija 11th ..	4,000	
Ballia.	Sikandarpur East.	Ballia ..	Deokali ..	Phagun 13th ..	5,000	
		Do. ..	Phulwaria ..	Do. ..	5,000	
		Do. ..	Kopachit East	Do. ..	1,000	
		Isar ..	Do. ..	Do. ..	2,000	

