

(17)

K42(6)
1920
XVII
FEB 1921
LABOR

ETAH.

Supplementary notes and statistics to

VOLUME XII

OF THE

District Gazetteer of the United Provinces
of Agra and Oudh.

17230



2b(xvii)
1920
17230

ALLAHABAD:

PRINTED BY THE SUPERINTENDENT, GOVERNMENT PRESS, UNITED PROVINCES.

1920.

Price Rs. 1-12-0.



E T A H .

Supplementary notes and statistics to

VOLUME XII

OF THE

**District Gazetteer of the United Provinces
of Agra and Oudh.**


17250



ALLAHABAD:

PRINTED BY THE SUPERINTENDENT, GOVERNMENT PRESS, UNITED PROVINCES.

1920.



CONTENTS.

	<i>Pages.</i>
1. Notes	1—
2. TABLE I.—Population by Tahsils, 1911
3. TABLE II.—Population by Thanas, 1911
4. TABLE III.—Vital Statistics
5. TABLE IV.—Deaths according to cause
6. TABLE V.—Statistics of cultivation and irrigation, 1926 fasli
7. TABLE VI.—Areas in acres under the principal crops, tahsil Etah
8. TABLE VI.— Ditto Ditto Kasganj	..
9. TABLE VI.— Ditto Ditto Aliganj	..
10. TABLE VI.— Ditto Ditto Jalesar	..
11. TABLE VII.—Criminal justice
12. TABLE VIII.—Cognisable crime
13. TABLE IX.—Revenue demand at successive settlements
14. TABLE X.—Present demand for revenue and cesses for the year 1926 fasli
15. TABLE XI.—Excise
16. TABLE XII.—Stamps
17. TABLE XIII.—Income-tax
18. TABLE XIV.—Income-tax by tahsils
19. TABLE XV.—District Board
20. TABLE XVI.—Municipality of Etah
21. TABLE XVI.— Ditto Soron
22. TABLE XVI.— Ditto Jalesar
23. TABLE XVI.— Ditto Kasganj
24. TABLE XVII.—Distribution of Police, 1920
25. TABLE XVIII.—Education
26. List of schools in the Etah district, 1920
27. „ roads ditto
28. „ ferries ditto
29. „ post offices ditto
30. „ markets ditto
31. „ fairs ditto

FOREWORD.

THE notes in this volume bring the information up to the end of March 1919, and where available up to March 1920, while the census figures of 1911 have also been incorporated in the tables where necessary.

ETAH :

The 13th May, 1920.

RAJ NARAIN.

*District Gazetteer of the United Provinces of Agra
and Oudh, vol. XII, Etah.*

Page 7.—FERRIES AT KALI NADI.

There are a number of other privately owned ferries besides those mentioned at various points.

Page 10.—IMPROVEMENT OF ETAH DRAINAGE.

The following improvements have been effected in the drainage in the neighbourhood of Etah:—

- (1) Digging the Asroli drain to the Isan Nadi.
- (2) The clearance of Mayne's cut to a proper gradient.
- (3) The construction of a flood embankment to the north-east of Etah.
- (4) The construction of a drain from the jail, crossing the Grand Trunk road by a bridge and fall and discharging into Mayne's cut.
- (5) The rectification of the Kak Nadi by digging a channel 15 feet wide along its course in the immediate vicinity of Etah town from the Amanpur road bridge to a bridge across the Grand Trunk road.
- (6) The cutting through of the Bandi distributary embankment at the point where it crosses the Kak Nadi, thus allowing a free flow for flood.

Page 12.—USAR RECLAMATION.

The Irrigation department is also carrying out experimental floodings of selected areas. This will spread over a long period before any decision is arrived at.

Page 15.—HOG DEER AND BLACK PARTRIDGES.

No hog deer has been seen for many years now. They are probably extinct. Too much shooting, combined with bad seasons, so reduced the number of black partridges that in 1916 it was deemed necessary to protect them, and their shooting is now prohibited.

Page 17.—CATTLE CENSUS.

There have been two census after 1909. In the census of 1915 bulls and bullocks showed an increase, being, 171,643 against 157,760 in 1909. There was a slight increase also in cow buffaloes 1,08,713 against 1,08,006. As regards cows,

male bullocks, and young stock there was a considerable drop as compared with the figures of 1909 as shown below :—

	1909.	1915.
Cows	68,343	63,960
Male buffaloes	20,230	17,011
Young stock	174,742	170,145

The census of 1920, which was taken recently, returned a considerable decrease in the number of all classes of cattle. The decrease is most marked in the case of bulls and bullocks while the position in respect of all heads of cattle is worse than that of 1909. The total number of all heads of cattle in the district in 1920 decreased by 137,858 when compared with the census made in 1915 and by 101,318 when compared with the census of 1909.

The considerable falling off in the number of cattle in 1920 is mainly due to the severe fodder famine of 1918, aggravated as it was by the export of a considerable quantity of fodder from the district immediately preceding the fodder famine. A large number of cattle were sold away to butchers for less than the value of their skins and many others died of hunger or disease due to bad breeding.

Page 19.—KASGANJ VETERINARY DISPENSARY.

A veterinary dispensary was also opened at Kasganj in 1916 in a hired building. It has been doing useful work like the dispensary at Etah and promises to become a permanent institution, though for want of a suitable building its progress is much hampered. A horse stallion is also maintained in the Veterinary Hospital, Etah, at the expense of the district board.

Page 19.—RAINFALL.

The dry cycle which began in 1897 culminated in 1913—15 when a considerable portion of the district nearly escaped famine. In 1916-17 the average rainfall was over 37 inches, but in 1918 it came down to just 10 inches, while in 1919 it again rose to nearly 35 inches. The excessive rainfall in 1917 and 1919 did some mischief. The bund near Kadarganj was broken and part of Kadarganj was inundated as also the village Himmatnagar Bajhera on the banks of the Ganges. The district apparently is passing through another cycle of wet years.

Page 21.—VITAL STATISTICS.

The death-rate was abnormal in 1908 and 1918 when it rose to 65·94 and 89·99 per mille respectively. In 1908 malarial fever raged in an epidemic form in the district, while in 1918 the terrible scourge of influenza claimed a heavy death roll. It is curious that in those years and in the year following the recorded birth-rate also fell appreciably. Although birth-rate has all along been over 40 per mille, in 1909 it fell down to as low as 29·96 while in 1918 and 1919 it was 36·66 and 33·75 per mille respectively.

Page 22.—CHOLERA.

Cholera appeared in an epidemic form in 1915 when the total number of deaths from cholera was 844. In other years the death-rate from cholera was considerably lower.

Page 22.—FEVER.

In 1908 the total number of deaths from fever was 44,760 in the district which number is nearly double of the number of deaths in a normal year.

Even this figure was considerably exceeded in 1918 when a severe epidemic of influenza visited the district. The total number of deaths recorded from fever in 1918 is no less than 70,833.

Page 22.—PLAGUE.

Plague again appeared in the district in 1910 and 1911 when it claimed 3,297 and 5,272 persons respectively. It was, however, less virulent than the visitations of 1905 and 1907. The results from the campaign against rats were practically nil and it had therefore to be abandoned.

Page 23.—SMALL-POX.

In 1919 the number of deaths from small-pox was 339 while for the remaining years the figures are insignificant.

Page 33.—WELLS.

The total number of masonry wells is now 20,499. Of these 15,589 were used in 1326 fasli and the remaining 4,910 were not brought into use. Besides these the total number of non-masonry wells in the district is 31,379. The very large increase in the number of wells is mainly due to liberal takavi advances under the Land Improvement Act.

Page 34.—WELLS.

Mention must also be made of the Garwari wells. These are cylinders built of roughly shaped blocks of wood, two or three inches thick, which are threaded on to poles and used as linings in kachcha wells. They are also used for the repair of pakka wells of which the masonry lining has broken low down. Provided the water level keeps up to the top of the garwari, these are fairly stable, and will last for 40 or 50 years. They cost from Rs. 30 to Rs. 60 according to diameter.

Page 37.—ETAWAH BRANCH.

The Etawah branch canal has been out of use for many years, the work being done by a distributary running along side it.

Page 38.—HATHRAS BRANCH, GANGES CANAL.

This branch was formally opened for irrigation on the 16th December, 1912, and has been of great benefit to the western part of Jalesar tahsil. Passing as it does through the brackish water tract where wells are practically of no use in seasons of insufficient rainfall, it has made fertile a large area, which was formerly dry. A good part of the brackish tract, however, is still unserved, and as the canal has clearly reached the limits of its present capacity, if indeed it is not attempting a little too much there seems no hope for the remainder unless the Muttra experiments prove that the Brownlie tube wells can be used with success. In the drought of 1918 canal irrigation from this branch was distinctly unsatisfactory and complaints were very frequent.

Page 40.—NADRAI AQUEDUCT.

A sudden flood which came down the Kali Nadi in 1916 rose to the top of the arches and subjected the aqueduct to a severe test to which it was fortunately equal.

Page 42.—PUMPING PLANTS.

In 1915 several pumping plants were set up in this district with the aid of the Agricultural department. Two oil engines were first set up at Bara Gaun and Kendi in pargana Pachlana by Thakurs Madho Singh and Sultan Singh. These were followed by others at Kason Nizampur (Bohrey Jamna Dass), Etah (A. P. Mission), Kasganj (Rao Maharaj Singh) and Bilram (Lala Raghu-raj Singh). Existing wells were used—the water supply when

necessary, being increased by means of a tube sunk through the mota.

Page 47.—FAMINES.

In 1913, 1914, 1915 and 1918 rains were in great deficiency and there was considerable distress, though beyond some suspension and remission of revenue and liberal takavi advances, no further measures were needed. The drought of 1914 as also of 1918 hit the cattle worst. Fodder was exceedingly scarce and towards the end of the period cattle were sold for less than the value of their skins.

Page 48.—FLOODS.

The tarai tract immediately above the railway embankment between Manpur Nagaria and Kachla Ghat suffered much from inundations which were held up by the embankment. An escape was made through the embankment but proved insufficient, and a 6-mile long bund was built in 1916 to protect the area. The excessive rainfall of 1917 and 1919 also produced local floods near Kadarganj where a bund was broken. Part of Kadarganj was inundated as also Himmat Nagar Bajhera, a village on the bank of the Ganges.

Page 57.—INDIGO FACTORIES AND FLOUR GINNING MILLS.

In 1914 when the Great War broke out there was only a single small indigo factory belonging to Lala Murli Dhar of Mirahchi at work in the district. The war led to the reopening of a large number of the less hopelessly derelict factories but owing to certain causes the revival proved to be only temporary.

The Etah ginning factory has ceased to exist. A ginning factory is, however, working at Ganj Dundwara. There are also a number of flour mills in the district.

Page 59.—TRADE CENTRES.

The town of Ganj Dundwara has come into prominence as a large exporting centre. A godown belonging to Messrs. Ralli Brothers was working there for several years, but has recently been discontinued. Formerly there were two cotton ginning factories and presses, but owing to disturbances in trade consequent on the Great War one of the factories has been removed. Ganj Dundwara is very indifferently served by roads. It can only be reached by way of very sandy kachcha roads, though a short portion of 8 miles from Sidhpura has recently been metalled.

Page 60.—FAIRS.

Mention must also be made of the Urs fair at Marehra which is held every year in the month of Rajab in commemoration of the death of Saiyid Shah Abdul Hasan, late Sajjada Nashin of the Marehra dargah. About 10,000 people assemble at the fair from neighbouring districts. The management is in the hands of Saiyid Mehdi Hasan, Sajjada Nashin, to whose exertions the increasing importance of the fair is due.

Page 61.—COMMUNICATIONS.

The metalled road from Etah to Aliganj has been completed. The bridge over the Kali Nadi at Dhumri has still to be constructed on this road and the proposal has not advanced beyond the project stage.

The road from Ganj Dundwara to Sidhpura is also in course of being metalled, while the portion of the road between Sidhpura and Bakawali has already been consolidated.

A new diversion of the Etah-Awah-Jalesar road has recently been constructed near Jalesar straightening the course of the Etah-Muttra road. Through traffic to Jalesar road railway station from Awah and Etah now uses this road without passing as before through Jalesar bazar and the journey itself has been shortened by nearly a mile.

The road from Sidhpura to Bakauli should be continued to Etah. A project has been prepared for the metalling of the road from Aliganj to the border of the Farrukhabad district whence a metalled road already leads to Kaimganj and so to Fatehgarh. Other useful roads which could be metalled are (1) from Kasganj to Sidhpura and Dhumri, (2) from Dhumri to Patiali and Ganj Dundwara, (3) from Jalesar to Hathras and (4) from Awah to Tundla. A project is also being prepared for raising and metalling the road from Soron to Garhia Ghat, the whole cost being generously borne by Seth Lachman Das Gangasagar of Khurja.

Many years ago, the road from Aliganj to Farrukhabad was metalled but subsequently allowed to go into disrepair though much of it still remains.

Page 62.—RAILWAY LINE FROM KASGANJ TO AGRA.

The original proposal to construct a line from Kasganj through Etah and Jalesar to Jalesar road station on the East

Indian Railway was modified, and survey operations were undertaken for constructing a line from Kasganj to Agra passing through Etah and Jalesar in this district, at the instance of the Rohilkhand and Kumaun Railway Company. Owing to the war, however, further action had to be postponed.

Page 64.—BUNGALOWS.

The bungalow at Bhadwas has ceased to exist. Two canal rest houses at Locha Naharpur and Kazipur Badanpur have also been provided on the new Hathras branch canal in the western portion of the Jalesar Tahsil. There is no canal rest house at Etah. The existing canal rest houses are distributed over the various divisions as follows:—

MAT BRANCH DIVISION.

1. Launcha Inspection House.
2. Qazipur " "

ALIGARH DIVISION.

1. Tatarpur Inspection House.
2. Tilokpur " "
3. Pilkhatra " "
4. Borrah " "
5. Jalesar " "

MAINPURI DIVISION.

1. Sunna Inspection house.
2. Bajhera " "
3. Kartala " "
4. Chachena " "

NARORA DIVISION.

1. Nawabpur Inspection House,
2. Kinawah " "
3. Nadrai " "
4. Gorah " "
5. Badhari Kalan " "
6. Amanpur " "
7. Sewanpur " "
8. Keloni " "
9. Dhumri " "
10. Mundha " "
11. Sikandarpur " Bungalow.

12. Pehra Inspection House.

Page 67.—CENSUS, 1911 (NEW PARAGRAPH).

The enumeration in 1911 took place on the 10th March, 1911. The district total stood at 8,71,937, a slight rise over the figure of 1901 (863,948). The average density of the population per square mile of total area advanced from 499.1 at the census of 1901 to 504 in 1911. As in 1901 the number of males (474,576) was larger than that of females (397,421.) It is remarkable that the population of Etah and Jalesar tahsils decreased by 12,943 and 8,727, respectively, while Kasganj advanced by 8,978 persons and Aliganj by no less than 20,741. This was probably partly due to the effects of the famine of 1907-8 from which Etah and Jalesar tahsils suffered the most.

The census figures show that in 1911 the district contained 764,824 Hindus, 91,399 Muhammadans and 15,774 others.

Page 69.—RELIGIONS.

There is a very remarkable increase in the number of Christians as returned in the census of 1911. From a very small beginning of 117 Christians in the district in 1881 the population steadily rose and the total number now is 11,077. There are now four ministers and the Church Missionary Society has taken over the work of the Methodist Mission also. The converts to Christianity still come from the lowest strata of Hindu society.

The number of Hindus have increased by 5,932 in the census of 1911 while Muhammadans actually show a decrease by 1,098 compared with the figures of the census of 1901. It is not known what this decrease is due to. The number of Sikhs in the district has also declined from 779 to 403 and Jains from 4,344 to 4,292. The Aryas, on the other hand, have increased from 3,069 to 4,536. There is no Jew in the district now.

Page 84.—CRIMINAL TRIBES.

In 1916 the settlements of Aherias and Haburas at Awah, Chamkari (Etah) and Amanpur were all removed to the Salvation Army settlement at Kashipur and Najibabad (Bijnor district) under section 12, Act III of 1911. In 1917 the Haburas of the settlement at Sidhpura were similarly deported to Cawnpore. Other members of the criminal tribes who have had previous convictions have been registered under section 5 of

the same Act and their movements have been restricted.

Page 87.—PRINTING PRESSES AND PERIODICALS.

There are now six printing presses in this district, three at Etah, two at Kasganj and one at Jalesar. All of them print Nagri and Urdu characters. Three newspapers are also printed and issued periodically in this district, two in Hindi printed at the United Provinces Art Printing Works, Kasganj, one named "Mittra" edited by Lala Hundi Lal and another named "Dhanwantri" edited by Pandit Radha Ballabh, while the third is an Urdu fortnightly called "Etah District Magazine" edited by Pandit Jai Nandan and printed at Chanakya Press, Etah. These periodicals have not yet gained any importance and command very little circulation.

Page 89.—MAXWELL FAMILY.

The Maxwell family have left the district and gone away to England. They have sold away all the villages formerly belonging to the Raur concern.

Page 92.—AWA ESTATE.

The Awa Estate, after the death of Raja Balwant Singh in June 1909, passed into the hands of certain trustees under a will executed by the late Raja. At the request of the trustees and the Rani (widow of the late Raja Balwant Singh) the Government took the management of the estate under the Court of Wards at the close of 1910 for the period of the minority of Raja Suryapal Singh. The estate was managed under a special scheme and was released in October 1917 when the present Raja came of age.

Page 92.—UMARGARH ESTATE.

The estate has been under the management of the Court of Wards since October 1912. The owner (widow of Thakur Netrapal Singh) for the most part resides in Jaipur.

Page 92.—RIJAUR ESTATE.

Raja Sanwal Singh died on the 17th September, 1919. He left two widows and a litigation took place between them for the succession. Thakur Harehand Singh was also one of the claimants. The revenue courts have decided in favour of the elder Rani who is now managing the estate.

Page 95.—RAMPUR ESTATE.

In 1916 the Court of Wards again assumed the management owing to the incapacity of the Rani to manage it herself.

Page 95.—RAMPUR RATHOR FAMILY.

A junior branch of the family is settled at Sarnau. It is now represented by Thakur Durbijai Singh, whose great-grand-father's own brother was the father of the late Raja Ram Chandar Singh.

Page 96.—KAYASTHS OF KASGANJ.

The estate was sold in execution of a decree and purchased by the Raja of Awa some time ago. Rao Maharaj Singh, however, succeeded in getting his portion released by order of the Privy Council and the residue so left is now held in his name. It is also encumbered and proceedings are in train for taking it under the management of the Court of Wards.

Page 97.—MAREHRA SAIYIDS AND DARGAH MUAFI.

Besides the pension there are three different classes of muafi grants—

- (1) The dargah muafi grant comprises 12 villages. In regard to these the original arrangement was that the rents of the muafi villages were released by the Muhammadan rulers in favour of the dargah. When the earlier settlements were made, the names of the Saiyids in possession were, apparently through a mistake of the settlement officers, recorded as zamindars holding revenue-free, the amount only of the revenue being shown as payable to the dargah. Subsequently the Saiyids became much indebted and have now, for the most part, alienated their zamindari rights in favour of outsiders. Moreover, a claim was set up and admitted in 1853 by Government that the Saiyids were entitled to half the revenue for their own maintenance and, further, it has been laid down by the Honourable High Court that the revenue payable is fixed in perpetuity at the jama of the settlement made under regulation IX of 1833. Half of the revenue so fixed is collected by the dargah committee at present consisting of S. Hamid Hasan, S. Ali Absan and Chaudhri Muhammad Khalil who manage the affairs of the Dargah. Formerly the committee was bound to render annual accounts to the Collector, but after a thorough enquiry made in 1915 and 1916 it was decided that Government

had no concern whatever with the management of the Dargah endowments.

- (2) A grant of six villages was also made for the maintenance of the Saiyids. The zamindari as well as muafi rights in all these villages, except small fractions in two, have been sold away to outsiders.
- (3) For the upkeep and expenses of the mosque and khankahat Marehra a third class of muafi consisting of eight villages was granted to the Saiyids. Owing to their indebtedness the zamindari rights in most of these villages have also been sold away by the Saiyids. Alienation of muafi rights also took place in some of these villages and the Board of Revenue decided to give the Saiyids an opportunity to redeem the muafi shares. Redemption has accordingly taken place in all but fractional shares in two villages—Tilokpur and Dadanpur—which have now been reported for assessment of revenue.

The affairs of the dargah have been a constant source of trouble and on three occasions have exercised the attention of Government. There were continual disputes arising mainly from the complicated evolution of the original rights. After a thorough enquiry a settlement, which may or may not prove final, was made in 1917.

In the arrangement of 1853 the pension used to be paid to the dargah committee by the Sajjada Nashin of the Bara Sarkar who was himself a member of the committee. On the death of the late holder in 1906 Saiyid Shah Mehdi Hasan, the present Sajjada Nashin who is unconnected with the dargah committee obtained an order of the civil court entitling him to draw the pension. He used to submit yearly accounts and budget estimates to the Collector, but in the settlement of 1917 this was ordered to be discontinued. The members of the dargah committee had been constantly raising objections as to the proper expenditure of the pension money, and it has now been decided that after the death of the present holder the pension should be made payable to the dargah committee and be accounted as part of its funds.

The sanctioned magisterial staff in addition to the District Officer now consists of one J.P., and four full-powered Deputy Collectors and one Treasury Officer. At the present time the staff consists of five full-powered Deputy Collectors, one of whom is in charge of the treasury and two temporary Deputy Collectors with second class powers and one probationary Deputy Collector with third class powers. Under the new scheme a special Income-tax Officer has been appointed for Aligarh, Mainpuri and Etah with headquarters at Aligarh. Besides the Bench of Honorary Magistrates at Marehra two benches of Honorary Magistrates have been constituted, one sitting at Soron and another at Bilram. The former consists of three members and the latter of two, all invested with third class powers. There are also five special magistrates who sit singly. Haji Ghulam Mohammad Khan, Khan Bahadur, of Mohanpur and Rai Indar Narain of Sakit exercise second class powers and the rest have only third class powers. There are also two Honorary Munsifs, namely Chaudhri Mohammad Azizullah Khan, Khan Sahib, of Sahawar and Rai Ram Narayan of Sakit. There are also six Honorary Assistant Collectors invested with second class powers, five of whom have been recently appointed in the district.

Page 113.—POLICE CIRCLES.

It has been found necessary to post a sub-inspector at the Nidhauri kalan outpost and to reopen the old station of Ananpur as an outpost under the charge of the second officer of Sidhpura thana.

Page 117.—EXCISE.

The contract supply system is now in force in the district. It replaced the distillery system in 1917-18. Two bonded warehouses have since been established in the district, viz. (1) at Etah and (2) at Kasganj, liquor being imported from Cawnpore by the Sugar Works Company, Limited.

There were 35 retail shops last year. Four shops more have recently been closed with effect from the 1st April, 1920.

The average annual receipts from this source have been Rs. 26,196 during the last nine years and the average number of L. P. gallons sold every year has been 7,498 during the same period.

The rate of duty in 1915-16 was raised from Rs. 3 to Rs. 3-8 per L. P. gallon. It has been increased further from time to time and the rate now is Rs. 6-4 per L. P. gallon. The contract sale price of country liquor too has been raised from Re 1-0-6 to Re. 1-8-6 which is the current rate

Page 118.—TARI.

The shop-to-shop system was introduced in 1913-14. The number of licensed shops was 31 up to 1919-20. Eight more tari shops have since been closed with effect from the 1st April, 1920. The average annual receipts for the last nine years have been Rs. 4,299.

Page 119.—HEMP DRUGS.

There were 47 shops up to 1919-20. Twelve shops more have been recently closed with effect from the 1st April, 1920. The system of farming out each tahsil separately for three years has again been brought into force from 1917-18. The settlement for all the four tahsils of the district for the next three years has been made for a total amount of Rs. 45,000 with effect from the 1st April, 1920. The average annual receipts for the last nine years amount to Rs. 13,841. The average sale of bhang and charas has been, respectively, 2,523 seers and 428 seers 12 chhataks during the last nine years.

Page 119.—OPIUM.

Each shop is put up to auction separately. The number of shops licensed to sell opium was 16 up to 1919-20. Of these two have been further closed with effect from the 1st April, 1920. The average annual receipts from license fees for last nine years amount to Rs. 3,397 and the annual average consumption amounts to 1,289 seers. The issue price originally was, some time ago, only Rs. 17 per seer. It was raised gradually to Rs. 25 up to 1917-18, in 1918-19 it was Rs. 30 per seer, in 1919-20 Rs. 40 per seer and is now Rs. 45 per seer for the year 1920-21.

Page 121.—MUNICIPALITIES AND TOWNS.

Under the new Municipalities Act 1916 the municipal boards of Etah and Jalesar each have elected a non-official chairman. The Sub-Divisional Officer, Kasganj, is still the chairman of the municipal board, Soron, while the District Magistrate is the chairman of the Kasganj municipal board with the only differ-

ence that both are now *ex-officio* chairmen and not elected as before. A tax on circumstances and property has been imposed in the Etah, Soron and Jaiesar municipalities where octroi tax has been abolished.

The constitution of each board has also been revised as indicated below :—

	Elected members.			Nominated members.	Total.
	By non-Muslims.	By Muslims.	By special elections.		
Etah ..	5	3	..	2	10
Kasganj ..	5	3	1	2	11
Soron ..	5	1	..	1	7
Jaiesar ..	4	2	..	1	7

There are now 11 towns in the district, Kadarganj having been reduced to the status of a village. The details of the receipts and disbursements of the town funds are shown in the attached statement. The cost of the town police is no longer borne by the town funds. This has now become a provincial charge paid by the Government. These towns are now administered under the new Town Areas Act (II of 1914) which repealed Act XX of 1856. Panchayats are now invested with greater powers and the principle of election has also been introduced. The smaller towns have three punches each appointed by the District Magistrate, but Aliganj, Sahawar, Sakit and Ganj Dundwara have two more punches, who are elected. Ganj Dundwara is rapidly developing and steps are being taken for converting it into a notified area.

The Village Sanitation Act (II of 1892) is no longer in force in these town areas as the new Act itself contains sanitary rules. There are now 29 villages in the district with a population of 2,000 and over to which the Village Sanitation Act is applicable (vide list appended)

Statement of receipts and disbursements of the town areas, 1919-20

Income.

Expenditure.

Name of town area.	Tax on circumstances and property.	Fines.	Miscellaneous including sale of manure slaughter house fees and sanitary grants from Sanitary Board.	Total income.	Establishment.	Contingencies.	Conservancy and lighting.	Public works.	Miscellaneous loan etc.	Total expenditure.	Number of houses census 1911.	Total population census
	Rs. a. p.								Rs. a. p.			
Awalgarh ...	1,146 5 9	1 4 0	248 7 6	1,306 1 3	180 13 8	30 6 0	813 10 7	102 11 8	25 6 0	1,152 15 11	1,239	5,176
Sakit ...	1,362 11 0	16 12 0	275 0 6	1,654 7 6	166 2 11	36 0 0	607 1 9	371 9 3	18 14 0	1,214 1 11	954	4,200
Nidhauli ...	987 1 6	...	273 10 0	1,260 11 6	145 11 10	30 15 0	615 5 6	...	14 8 0	806 8 4	730	3,206
Amanpur ...	757 1 6	..	96 0 0	853 1 6	144 0 1	30 3 0	474 7 10	...	68 12 0	717 15 11	311	1,519
Bilram ...	1,217 15 6	66 0 0	443 2 0	1,726 5 6	141 14 11	32 14 0	524 0 5	631 2 0	402 0 0	1,731 15 4	832	3,739
Sahawar ...	1,809 9 0	91 1 6	457 3 6	2,354 14 0	200 3 4	58 15 0	918 3 0	707 1 8	222 12 0	2,107 3 0	1,241	5,024
Mohanpur ...	755 8 0	17 12 0	173 6 0	946 10 0	108 13 1	35 4 0	315 11 9	181 0 0	37 13 0	788 8 10	601	2,188
Patiali ...	1,454 13 9	...	387 13 6	1,842 11 3	156 1 10	57 2 0	1,034 8 11	170 0 0	29 0 0	1,446 12 9	1,187	5,383
Rampur ...	1,307 12 0	...	382 12 0	1,689 8 0	120 6 2	49 14 0	882 5 3	333 0 0	10 14 0	1,401 7 5	816	3,192
Aliganj ...	1,856 13 5	70 12 0	531 8 0	3,250 11 1	194 3 2	59 13 6	1,185 0 10	909 8 0	33 14 6	3,137 15 6	1,529	6,432
Gunj Dundwara ...	3,424 5 11	230 12 0	726 8 3	4,381 10 2	106 8 0	106 10 1	2,334 14 4	1,852 8 0	...	4,580 8 5	1,635	7,050

* Including Rs. 395-12-10 contributions from other town Areas towards pay of towns clerk and peon.

† Includes Rs. 382-11-9 pay of town clerk and peon.

ALTERATIONS AND ADDITIONS.

Serial number.	Village.	Pargana.	Thana.	Number of houses.	Total population.
37	Barai	Marchra ..	Marchra ..	687	3,221
106	Dhaulesar ..	Do. ..	Do. ..	453	2,003
184	Jirsami	Etah Sakit..	Etah ..	834	4,074
202	Kansuri	Do. ..	Do. ..	410	2,045
257	Malawan	Sonhar ..	Sakit ..	478	2,337
345	Neorai	Etah Sakit..	Etah ..	495	2,289
396	Rar Patti	Do. ..	Do. ..	469	2,005
261	Khojpur	Sahawar ..	Sahawar ..	562	2,487
375	Paohgain	Bilram ..	Kasganj ..	521	2,641
436	Sarawal	Sidhpura ..	Sidhpura ..	659	3,220
32	Badhauia	Nidhpur ..	Patiali ..	792	3,618
122	Dhumri	Barna ..	Jaithra ..	466	2,223
181	Jaithra	Azamnagar..	Do. ..	732	3,430
222	Kharsulia	Do. ..	Aliganj ..	473	2,087
262	Majhola	Do. ..	Patiali ..	423	2,126
316	Nardauli Pukhta ..	Nidhpur ..	Kadirganj ..	1,002	4,597
335	Parauli Suhagpur ..	Azamnagar..	Jaithra ..	512	2,496
356	Qadirganj Pukhta ..	Nidhpur ..	Qadirganj ..	875	3,825
388	Rijola Raja	Do. ..	Do. ..	420	2,171
406	Sanodo Thok Bija- chheti.	Do. ..	Do. ..	538	2,470
407	Sarai Aghat	Azamnagar..	Aliganj ..	566	2,334
416	Shamaspur	Patiali ..	Patiali ..	437	2,015
438	Targawan	Azamnagar..	Jaithra ..	519	2,544
443	Thana Daryaoganj ..	Do. ..	Patiali ..	545	2,837
31	Borra Kalan	Jalesar ..	Awa ..	456	2,135
125	Ramgarh alias Um- margarh.	Do. ..	Do. ..	886	3,921
134	Rohnia Mirzapur ..	Do. ..	Do. ..	518	2,418
145	Shahnagar Timarua	Do. ..	Jalesar ..	465	2,221
147	Shakrauli	Do. ..	Awa ..	480	5,453

Page 122.—DISTRICT BOARD.

Up to 1918 the work of the Secretary, District Board, was carried on by a member of the gazetted staff of the district. In March 1919 Lala Raghuraj Singh of Bilram was appointed Honorary Secretary. Lala Raghuraj Singh has since resigned and the Board has now appointed a full-time paid Secretary.

Page 122.—EDUCATION.

With effect from the 1st April, 1910, the High School at Etah became a purely Government institution. A magnificent building has been constructed for housing the High School about half a mile from Etah on the Etah-Sakit road. A boarding house has been constructed within its compound as well as residential quarters for the head master. The school prepares boys for the S. L. C. examination. The present staff consists of 18 teachers, including one drill master and the enrolment at present is 271. In 1919 37 boys were sent up for the S. L. C. examination, 24 being successful. In the current year 35 boys have appeared for the same examination.

With the aid of the Government grants the District Board has made considerable headway in education. In place of the five tahsili middle schools noted in the Gazetteer there are now eight middle schools; three middle schools having recently been opened at Soron, Patiali and Dhumri. The number of primary schools has also increased from 144 to 181. There are 15 girls' schools in charge of the District Board while a Model Girls' school teaching up to the middle standard has been established by Government at Kasganj. The total number of scholars on the 31st March, 1919, was 13,487 including 2,559 girls and 80 boys of the depressed classes. Addition has also been made to the training classes which prepare teachers for the primary schools. In 1919 there were six training classes but now eight classes with eight pupil teachers in each are working, four in each of the tahsili headquarters and the remaining four at Awa, Sakit, Patiali and Marehra. There are five aided maktab in the district while an Islamia school is also being opened at Bilram this year. To supervise these and to encourage education among Muhammadans a district maktab committee has been formed.

A new feature is the peripatatic magic lantern school. It

was started in January 1919, and moves about the district in charge of a lecturer. Slides relating to agriculture, irrigation and industries are shown and explained. Slides relating to the Great War were also exhibited in the beginning.

The Deputy Inspector and the two Sub-Deputy Inspectors of schools are no longer paid by the District Board but are on a provincial establishment paid by Government.

Page 124 —DISPENSARIES.

A new dispensary for women was opened at Etah in 1914 in a building specially built for it in memory of His late Majesty King Edward VII. Another dispensary for women was opened at Kasganj in a rented building as an experimental measure in 1917. It had, however, to be closed in April 1919 as the building proved to be insufficient and no other suitable accommodation could be had at Kasganj, though the utility of the dispensary itself was very much appreciated by the public.

The opening of a new dispensary at Gunj Dundwara has recently been decided upon by the Board and steps are being taken to acquire a proper site for it.

The number of in-door patients treated at all the dispensaries in 1919 was 1,742 while the number of out-door patients treated was no less than 118,277.

Page 125.—CATTLE POUNDS.

There are now 29 District Board pounds as follows:—

Etah tahsil 7.—Pilwa, Pawans, Rijore, Sakit, Garhi Benda, Nidholi and Malawan.

Kasganj tahsil 7.—Amanpur, Ulher, Bilram, Sidhpura, Mohanpur, Sahawar and Kharia.

Aliganj tahsil 11.—Barhola, Patiali, Thana Daryaoganj, Jaithra, Aliganj, Dhumri, Rampur, Gunj Dundwara, Kadarganj, Sarai Aghat and Nardauli.

Jalesar tahsil 4.—Awagarh, Umargarh, Pilkhatra and Jalu Khera.

In 1919-20 the income from these pounds amounted to Rs. 13,086-13-0 while the expenditure was only Rs. 4,804-13-8.

Page 125.—NAZUL.

Three other small properties have recently been vested in Government as their owners died intestate. These consist of

(1) a revenue-free plot of 71 acre in mauza Sikandarpur Marhi, pargana Jalesar, (2) resumed muafi land of 47 acre in mauza Bakshipur Rajpur, pargana Etah Sakit, and (3) a revenue-free plot of 34 acre in the town of Aliganj.

DIRECTORY.

Page 165.—BORRAH KALAN.

Chidu Lal having attained majority the Court of Wards has released his person and property from its management.

Page 175.—JALE SAR.

Jalesar town is 26 miles distant from Etah (not 23 miles as noted in the Gazetteer). A chord road has been constructed near Jalesar which now carries off the through traffic from Awah to Jalesar road railway station without passing through Jalesar bazaar. The road journey from Awah to Jalesar road railway station has thereby been shortened by at least one mile. A District Board Inspection House at Jalesar will also be constructed in the near future as the municipal bungalow on the Fort has insufficient accommodation even for the office of the municipal board, while the canal bungalow is very small and is nearly two miles from the tahsil and the thana. There are now seven salt petre refineries in Jalesar all doing considerable business. A glass factory of the Firozabad type has recently been started in Jalesar with some success. There is also a scent factory at Jalesar. A number of shops have started manufacturing ghunghrus (bells) for export quite recently. There is at present a large trade in the town in this commodity.

Under the new Municipalities Act, 1916, the Municipal Board, Jalesar, has elected a non-official chairman. The Board consists of seven members of whom four Hindus and two Muslims are elected while the tahsildar of Jalesar is the nominated official member. With effect from 1913-14 octroi has been abolished and a tax on circumstances and property has taken its place.

Page 166.—ETAH.

The town has much improved by several important buildings having been built recently, such as the post office, the record room, the police office, new mission bungalows. A new Government High School building has been constructed nearly two furlongs from the town on the road leading from Etah to Sakit,

while the former school building in the town is now used as a Vernacular Middle School. There is no ginning factory in the town now, but a new flour mill has been started by Rai Indar Narain of Sakit. The affairs of the town are managed by a Municipal Board of 10 members, of whom 8 are elected and 2 nominated with a non-official elected chairman. A tax on circumstances and property has replaced the octroi tax which was abolished with effect from the 1st April, 1913.

Page 213.—SAKIT.

The temple mentioned in the Gazetteer was really begun by an ancestor of Lala Misri Lal, pensioner of Etah, and not by an ancestor of Rai Awadh Narain as noted in the Gazetteer. A branch of the Bindraban Gurukul has been established in Sakit by the generosity of Rai Ram Narain. The institution is yet in its infancy.

Tables of Etah District Gazetteer.

—
B. VOLUME.

TABLE I.—Population by tahsils, 1911.

Tahsil.	Total			Hindus, including Aryas.			Musalmans.			Others, excluding Aryas.		
	Persons.	Males.	Females.	Persons.	Males.	Females.	Persons.	Males.	Females.	Persons.	Males.	Females.
1	2	3	4	5	6	7	8	9	10	11	12	13
Etah ..	246,820	134,803	112,027	223,336	122,149	101,187	18,579	10,056	8,523	4,915	2,598	2,317
Kasganj ..	274,194	148,337	125,857	237,851	128,806	109,045	31,560	17,000	14,560	4,783	2,531	2,252
Aliganj ..	226,301	123,105	103,196	196,002	107,242	89,860	27,398	14,600	12,783	2,316	1,233	1,053
Jalesar ..	124,672	68,331	56,341	107,035	59,002	48,033	13,877	7,290	6,587	3,760	2,039	1,721
Total ..	871,997	474,576	397,421	764,824	417,199	347,625	91,399	48,946	42,453	15,774	8,431	7,343

TABLE II.—Population by thanas, 1911.

District.	Serial number of thanas.	Name of thanas.	Total population.			Hindus, excluding Aryas.			Musalmans.			Others, including Aryas.		
			Total.	Males.	Females.	Total.	Males.	Females.	Total.	Males.	Females.	Total.	Males.	Females.
1	2	3	4	5	6	7	8	9	10	11	12	13	14	15
	1	Aliganj ..	64,162	34,851	29,311	54,058	29,408	24,650	9,064	4,856	4,208	1,040	587	453
	2	Awah ..	51,926	28,562	23,364	45,194	24,926	20,268	4,352	2,327	2,025	2,380	1,309	1,071
	3	Etah ..	112,941	61,851	51,090	101,419	55,507	45,912	8,480	4,675	3,805	3,042	1,669	1,373
	4	Jaithra ..	54,112	29,595	24,517	51,487	28,149	23,338	2,221	1,226	995	404	220	184
	5	Jalesar ..	72,746	39,769	32,977	61,357	33,818	27,539	9,525	4,963	4,562	1,864	988	876
	6	Kadirganj ..	48,146	26,271	21,875	42,105	22,985	19,120	4,886	2,465	2,241	1,155	641	514
	7	Kasganj ..	87,476	47,574	39,902	70,947	38,660	32,287	14,190	7,644	6,546	2,339	1,270	1,069
	8	Marehra ..	72,652	39,394	33,258	63,581	34,606	28,975	7,157	3,804	3,353	1,914	984	930
	9	Patiali ..	59,881	32,388	27,493	48,005	26,172	21,833	11,212	5,873	5,339	664	343	321
	10	Sakit ..	61,237	33,558	27,679	57,247	31,446	25,801	2,942	1,577	1,365	1,048	535	513
	11	Soron ..	66,851	36,372	30,479	59,539	32,388	27,151	5,479	3,005	2,474	1,833	979	854
	12	Sahawar ..	58,824	31,513	27,311	48,458	26,018	22,445	8,563	4,550	4,013	1,803	950	853
	13	Sidhpura ..	61,043	32,578	28,165	56,891	30,939	26,252	3,328	1,801	1,627	824	438	386
		Total ..	871,897	474,576	397,421	760,288	414,717	345,571	91,359	48,946	42,453	20,310	10,913	9,397




TABLE III—Vital statistics

Years.	Births.				Deaths.			
	Total.	Males.	Females.	Rate per 1,000	Total.	Males.	Females.	Rate per 1,000.
1	2	3	4	5	6	7	8	9
1901 ..	39,462	20,666	18,856	45.67	25,541	13,401	12,140	29.56
1902 ..	40,394	20,988	19,406	46.75	24,466	12,754	11,712	28.32
1903 ..	41,521	21,579	19,942	48.06	34,117	17,819	16,298	39.49
1904 ..	41,184	21,331	19,853	47.67	31,853	16,252	15,701	36.87
1905 ..	34,873	18,077	16,796	40.36	38,909	19,257	19,712	45.10
1906 ..	38,993	20,621	18,372	45.13	26,451	13,732	12,719	30.62
1907 ..	37,849	19,619	18,230	43.81	37,379	18,739	18,640	43.26
1908 ..	33,876	17,655	16,221	39.21	56,971	28,861	28,110	65.94
1909 ..	25,888	13,529	12,359	29.96	32,693	17,622	15,071	37.84
1910 ..	37,935	19,852	18,083	43.90	33,023	17,373	15,650	38.22
1911 ..	34,871	18,274	16,597	40.36	34,833	18,400	16,433	40.31
1912 ..	36,840	19,295	17,545	42.25	23,552	12,786	10,766	27.01
1913 ..	40,829	21,365	19,434	46.82	27,807	15,105	12,702	31.89
1914 ..	40,444	21,009	19,935	46.37	24,886	13,419	11,467	28.54
1915 ..	39,397	20,738	18,659	45.18	22,279	11,862	10,417	25.55
1916 ..	42,105	22,063	20,042	48.21	24,310	12,999	11,311	27.88
1917 ..	41,607	21,651	19,956	47.71	33,772	19,050	14,722	38.73
1918 ..	31,972	16,713	15,259	36.66	78,475	43,915	34,560	69.99
1919 ..	29,428	15,633	13,795	33.75	32,544	17,048	15,496	37.32

TABLE IV.—Deaths according to cause.

Years.			Total deaths from—				
			All causes.	Plague.	Cholera.	Small-pox.	Fever.
1		2	3	4	5	6	7
1901	25,541	..	204	4	18,120	98
1902	24,466	..	14	16	16,969	48
1903	34,117	..	367	72	23,573	28
1904	31,853	123	22,196	113
1905	33,969	12,203	2	10	20,864	125
1906	26,451	608	125	258	17,458	110
1907	37,377	8,495	45	165	20,307	262
1908	56,971	430	334	235	44,700	276
1909	32,693	333	36	37	26,253	143
1910	33,023	3,257	74	10	21,650	320
1911	34,833	5,272	57	32	22,007	425
1912	23,552	186	98	80	15,808	289
1913	27,807	507	256	216	18,923	187
1914	24,886	173	282	67	17,046	226
1915	22,279	347	844	3	14,673	200
1916	24,310	20	62	14	16,325	297
1917	33,772	159	67	24	25,318	392
1918	78,475	657	174	7	70,833	183
1919	32,544	8	171	339	27,024	174


TABLE V.—Statistics of cultivation and irrigation 1326, fasli.

Pargana and Tahsil.	Total area.	Waste.	Culturable.	Cultivated.					Dry.	Total.	Double cropped.	
				Irrigated by—								
				Total.	Canals.	Wells.	Tanks.	Other-wise.				
1	2	3	4	5	6	7	8	9	10	11	12	
	Acres.	Acres.	Acres.	Acres.	Acres.	Acres.	Acres.	Acres.	Acres.	Acres.	Acres.	Acres.
Etah Sakit ..	160,709	8,393	80,880	53,567	17,453	34,914	..	1,200	17,919	71,486	20,557	
Sonhar ..	21,522	1,347	9,097	6,376	3,607	2,470	..	199	4,702	11,078	2,392	
Marehra ..	125,085	11,244	51,897	44,589	11,270	32,697	..	622	17,355	61,944	19,547	
Total, Tahsil Etah ..	307,316	20,984	141,824	104,532	32,330	70,081	..	2,121	39,976	144,508	42,496	
Olai ..	36,434	5,869	15,691	2,527	..	2,330	..	197	12,327	14,854	2,099	
Bilram ..	66,067	4,256	18,811	25,657	10,613	14,155	..	889	17,313	43,000	13,796	
Pachlana ..	25,311	1,476	11,342	5,840	2,071	3,670	..	99	6,653	12,493	3,334	
Soron ..	26,568	1,550	10,040	5,532	1,597	3,813	..	122	9,445	14,978	2,919	
Sahawar ..	73,420	4,022	20,105	30,704	21,992	8,161	..	551	18,589	49,293	15,121	
Sirhpura ..	58,124	3,430	17,508	23,715	16,785	6,390	..	540	13,471	37,186	10,254	
Faizpur ..	29,558	8,732	9,614	2,769	58	2,599	..	112	8,443	11,212	2,492	
Total, Tahsil Kasganj	315,482	29,355	103,111	96,744	53,116	41,118	..	2,510	86,272	183,016	50,015	
Azamnagar ..	161,892	9,659	63,304	36,655	11,218	24,517	..	920	46,274	82,929	11,613	
Burna ..	24,272	1,159	8,971	7,153	3,657	3,355	..	140	6,989	14,142	2,203	
Patiali ..	42,652	2,171	14,343	10,652	7,919	2,355	..	378	14,886	25,538	4,368	
Nidhpur ..	103,945	17,073	41,205	8,871	..	8,227	..	644	36,795	45,667	5,991	
Total, Tahsil Aliganj	332,161	30,062	133,823	63,331	22,794	38,455	..	2,082	104,945	168,276	24,180	
Jalesar ..	145,420	31,077	36,865	50,400	30,263	19,519	..	558	27,078	77,478	20,935	
Total, District Etah	1,100,379	111,478	415,623	315,007	138,503	169,233	..	7,271	153,271	573,278	137,626	

TABLE VI.—Area in acres under the principal crops, tahsil Etah.

Year.	Rabi.					Kharif.					
	Total.	Wheat.	Barley.	Gram.	Opium.	Total.	Juar and arhar.	Bajra and arhar.	Maize.	Cotton and arhar.	Rice.
1807—12 fasli *
1813 Fasli ..	112,708	24,519	9,946	5,413	3,810	103,479	32,537	15,905	23,291	13,438	3,596
1814 " ..	108,615	50,821	9,444	1,968	3,165	111,455	33,971	14,953	24,174	17,662	6,735
1815 " ..	94,024	22,976	14,070	519	2,384	110,110	22,617	12,328	25,308	16,656	5,358
1816 " ..	97,245	27,561	22,528	1,761	1,952	111,370	25,306	12,511	24,746	16,587	4,719
1817 " ..	107,686	33,237	24,039	3,609	1,630	105,018	23,235	12,045	25,357	14,584	5,094
1818 " ..	110,938	40,825	17,979	2,171	1,513	101,943	24,385	15,898	21,875	13,119	1,761
1819 " ..	128,837	39,306	16,464	3,832	1,262	82,353	15,434	20,707	10,693	5,965	917
1820 " ..	104,914	37,829	14,633	2,303	1,116	107,794	22,959	13,731	22,899	15,727	3,918
1821 " ..	96,266	32,496	19,571	1,529	732	100,138	25,681	14,449	21,782	30,230	2,161
1822 " ..	104,086	35,380	20,980	2,044	816	113,718	20,725	17,437	24,701	14,223	3,707
1823 " ..	111,527	29,860	..	2,931	795	106,518	20,527	14,649	30,144	8,629	5,700
1824 " ..	110,507	31,242	25,933	3,341	725	118,354	21,817	14,695	26,814	16,331	7,395
1825 " ..	125,206	37,057	28,696	4,719	749	116,711	18,103	12,842	28,721	15,732	7,844
1826 " ..	84,152	28,446	21,743	505	501	99,926	15,187	24,237	20,876	7,959	2,773

* Intermediate figures not available on account of survey and settlement operations.






TABLE VI.—Area in acres under the principal crops, tahsil Kasganj—(continued).

Year.	Rabi.					Kharif.					
	Total.	Wheat.	Barley.	Gram.	Opium.	Total.	Juar and arhar.	Bajra and arhar.	Maize.	Cotton and arhar.	Rice.
1307-1312 fasli*
1313 fasli	125,184	4,163	15,351	8,586	8,405	145,920	25,686	55,923	21,972	18,004	6,662
1314 "	125,353	59,561	14,653	4,007	2,503	153,742	24,398	58,743	23,174	21,880	5,465
1315 "	104,145	32,527	15,024	1,981	2,253	159,845	12,389	49,268	25,745	23,454	4,143
1316 "	118,237	42,595	22,394	2,853	1,583	158,525	18,324	44,225	25,556	20,013	5,025
1317 "	125,551	56,479	20,391	3,124	1,219	149,293	13,098	41,227	25,047	16,802	5,057
1318 "	129,672	62,017	18,637	1,667	1,272	143,740	12,395	44,975	21,966	16,059	3,176
1319 "	160,563	63,616	25,236	3,661	950	117,961	3,863	40,706	11,506	8,173	2,880
1320 "	120,807	56,819	21,125	1,662	827	154,126	9,397	47,436	22,215	19,174	2,987
1321 "	116,930	49,135	21,990	1,894	569	141,872	13,053	55,743	18,765	37,542	2,835
1322 "	120,022	57,470	20,879	1,522	574	160,414	6,709	40,686	23,824	20,280	3,501
1323 "	129,082	47,092	..	2,407	592	152,361	7,050	43,992	31,861	10,907	4,672
1324 "	126,991	47,333	24,771	3,508	608	166,715	7,054	39,748	27,253	20,631	4,377
1325 "	140,976	53,507	27,159	4,979	805	162,926	4,840	38,703	23,075	21,567	5,264
1326 "	89,152	39,285	15,832	610	590	140,519	2,302	48,198	21,522	11,938	3,131

* Intermediate figures not available on account of survey and settlement operations.

TABLE VI.—Area in acres under the principal crops, tahsil Aliganj—(continued).

Year.	Rabi.					Kharif.					
	Total.	Wheat.	Barley.	Gram.	Opium.	Total.	Juar and arhar.	Bajra and arhar.	Maize	Cotton and arhar.	Rice.
* 1307-12 fasli..	..	55,466	..	9,756	4,114	..	24,682	53,969	..	5,494	5,199
1313 fasli ..	125,425	17,965	..	5,524	8,851	130,121	23,515	55,530	..	8,359	7,800
1314 " ..	120,567	11,744	..	1,631	8,443	131,804	17,522	45,830	..	11,059	9,871
1315 " ..	86,099	14,798	..	3,264	2,425	131,455	16,873	41,675	..	8,931	6,731
1316 " ..	111,066	19,240	..	5,414	1,723	127,650	16,553	37,596	..	7,621	5,807
1317 " ..	117,927	51,496	..	3,566	1,496	118,546	14,778	44,944	..	9,099	2,749
1318 " ..	124,109	58,470	..	3,987	1,071	105,915	7,382	46,821	..	4,311	1,707
1319 " ..	134,470	61,436	..	3,068	1,010	124,639	13,744	48,573	..	9,938	8,870
1320 " ..	120,087	59,852	..	643	710	119,968	16,673	59,716	..	19,618	8,007
1321 " ..	91,186	47,980	..	2,919	821	133,354	10,375	40,364	..	11,102	4,735
1322 " ..	117,323	61,799	..	4,395	604	132,335	13,543	48,525	..	5,459	6,434
1323 " ..	120,711	46,541	..	8,838	587	135,260	10,757	45,281	..	9,032	6,624
1324 " ..	127,065	42,306	..	93,158	877	133,797	7,697	44,955	..	10,253	7,499
1325 " ..	132,421	48,898	..	937	613	116,884	5,938	54,342	..	5,053	3,514
1326 " ..	73,420	36,635

* Intermediate figures not available on account of survey and settlement operations.




TABLE VI.—Area in acres under the principal crops, tahsil Jalesar—(continued).

Year.	Rabi.					Kharif.					
	Total.	Wheat.	Barley.	Gram.	Opium	Total.	Juar and arhar.	Bajra and arhar.	Maize.	Cotton and arhar.	Rice.
*1808—12 fasli
1813	47,496	12,841	4,651	1,666	201	62,848	15,215	13,037	8,951	13,787	875
1814	45,432	17,600	5,440	780	146	66,607	16,300	12,495	8,901	16,443	1,169
1815	42,045	9,420	9,893	254	67	65,198	10,250	6,846	8,937	15,495	1,968
1816	42,998	11,406	10,725	999	66	65,435	10,794	7,664	9,276	14,470	1,240
1817	48,217	15,018	10,272	1,453	..	69,946	11,499	7,432	9,143	12,903	1,100
1818	52,074	18,367	8,035	1,537	..	57,244	9,353	9,215	5,797	8,223	350
1819	66,865	17,034	9,499	2,574	..	47,527	4,837	9,253	3,075	5,979	268
1820	49,018	17,383	8,112	1,337	..	62,410	11,094	9,372	8,337	13,391	633
1821	41,977	10,245	14,337	470	..	57,869	12,369	11,420	7,852	20,623	436
1822	48,394	15,684	11,992	1,491	..	65,030	6,605	10,675	8,627	11,152	710
1823	50,315	12,182	15,066	1,22	..	61,337	8,301	10,254	10,907	8,280	1,232
1824	48,625	14,045	14,269	1,506	..	70,149	9,020	9,955	10,489	14,726	1,437
1825	59,091	16,995	15,321	2,231	..	66,785	7,810	8,669	10,511	13,618	1,302
1826	38,300	10,733	11,940	300	..	53,742	5,207	15,980	5,793	8,303	1,109

* Intermediate figures not available on account of survey and settlement operations.

TABLE VII.—*Criminal Justice.*

Number of persons convicted or bound over in respect of:—

Year.	Offences against public tranquility, chapter VIII	Offences affecting life.	Grievous hurt.	Rape.	Cattle theft.	Criminal force and assault	Theft.	Robbery and dacoity.	Receiving stolen property.	Criminal trespass.	Bad liveli-hood.	Keep-ing the peace.	Cases under —	
													Opium Act.	Excise Act.
1901	199	12	87	1	24	65	236	25	72	225	145	124	16	28
1902	137	23	84	1	16	35	123	37	58	145	100	64	13	1
1903	172	43	40	1	18	23	106	6	61	146	110	191	9	..
1904	163	44	67	1	25	51	185	29	97	113	137	45	28	12
1905	140	21	41	3	23	14	158	24	36	139	155	82	5	5
1906	78	45	43	1	26	25	147	15	89	110	78	31	7	..
1907	143	36	55	2	28	25	163	22	61	133	140	130	7	7
1908
1909	162	51	46	2	22	28	135	26	59	123	171	117	8	6
1910	61	60	55	2	28	18	171	3	37	139	132	178	5	3
1911	137	61	50	6	35	26	194	39	30	132	161	143	1	18
1912	215	50	105	5	79	28	141	59	25	124	87	114	..	12
1913	218	8	113	..	17	22	135	5	20	99	55	97	2	8
1914	126	12	97	..	36	39	219	181	29	181	164	73	4	28
1915	83	40	91	7	143	35	243	126	67	155	185	285	5	19
1916	151	24	167	9	144	60	193	82	31	187	150	206	3	16
1917	203	34	98	12	115	17	109	57	44	148	90	266	9	19
1918	217	24	109	5	92	46	168	54	35	154	33	211	7	11
1919	164	26	90	7	158	22	247	77	55	208	43	127	3	2

Elah District.




TABLE VIII.—*Cognizable crime.*

Year.	Number of cases investigated by police.			Number of persons.		
	Suo motu.	By order of Magistrate.	Sent up for trial.	Tried.	Acquitted or discharged.	Convicted.
1	2	3	4	5	6	7
1901-02	1,474	44	820	1,329	257	1,072
1902-03	1,572	38	982	1,494	273	1,221
1903-04	1,420	} Not available.	788	1,281	358	923
1904-05	1,636		987	1,346	254	1,092
1905-06	1,774		1,005	1,765	647	1,118
1906-07	1,602		862	1,222	389	824
1907-08	1,462		982	1,220	389	881
1908-09	1,663		877	1,819	255	1,064
1909-10	1,708		..	991	1,274	259
1910-11	1,455	..	785	1,070	188	882
1911-12	1,455	..	697	1,083	206	877
1912-13	1,353	..	671	1,054	248	806
1913-14	1,929	..	845	1,556	430	1,126
1914-15	3,783	..	1,264	2,002	487	1,515
1915-16	3,484	..	1,076	1,647	424	1,223
1916-17	3,188	..	1,182	1,896	395	1,501
1917-18	2,918	..	1,127	1,786	378	1,408
1918-19	2,924	..	1,111	1,775	400	1,375

NOTE.—Columns 2 and 3 should show cases instituted during the year.

TABLE IX.—*Revenue demand at successive settlements.*

Pargana.	Year of settlement.							
				Regulation IX of 1833.	Revision.	1871-72.	Revision.	1904.
	Rs.	Rs.	Rs.	Rs.	Rs.	Rs.	Rs.	Rs.
Etah	35,261	35,491	39,491	68,486	77,514	1,84,300	1,83,975	1,95,803
Sakit	61,664	62,168	75,078	75,842	69,919			
Sonhar	12,793	12,793	12,591	16,879	13,088	15,900	15,275	18,435
Marehra	1,02,234	1,02,203	1,01,764	1,18,841	1,17,393	1,61,020	1,60,736	1,82,383
Total, Etah	2,11,952	2,12,650	2,28,924	4,80,048	2,77,854	3,61,220	3,59,986	3,96,621
Olai	21,783	22,433	22,937	25,087	25,520	32,610	26,195	26,277
Bilram	42,856	47,999	68,554	51,242	51,251	68,860	67,711	84,813
Pachlana	11,492	24,302	17,442	18,978	18,876	23,680	22,074	24,675
Soron	22,608	19,847	22,201	21,070	21,094	25,980	24,324	25,800
Sidhpura	39,916	40,213	43,519	39,436	35,095	53,000	44,632	49,615
Sahawar	46,624	46,674	46,993	46,465	47,341	85,020	75,042	79,915
Karsana	15,820	15,418	15,853	17,303	18,821			
Faizpur Badaria	42,866	42,352	47,576	34,633	32,017	27,870	27,208	21,681
Total, Kasganj	2,43,965	2,59,288	2,85,075	2,54,214	2,47,025	3,17,050	2,87,186	3,12,776
Azamnagar	98,786	1,02,984	1,04,338	1,09,591	1,06,893	1,43,188	1,26,419	1,18,998
Barna	15,906	15,730	15,651	18,331	16,329	18,210	17,283	20,145
Patiali	27,427	27,432	28,871	29,297	25,100	22,995	18,416	22,860
Nidhpur	72,274	71,119	77,966	59,338	59,260	69,513	65,745	61,562
Total, Aliganj	2,14,393	2,17,265	2,46,826	2,16,557	2,07,882	2,53,106	2,27,818	2,23,565
Jalesar	2,01,442	2,33,890	2,20,516	2,20,516	2,75,310	2,75,310	2,82,330
District Total	8,90,575	9,74,715	11,71,335	9,52,977	12,07,486	11,50,300	12,15,292




TABLE X.—Present demand for revenue and cesses for the year 1326 fasli.

Pargana and tahsil.	Where included in Ain Akbari.	Revenue.	Cesses.	Total.	Incidence per acre.	
					Cultivated.	Total.
					6	7
1	2	3	4	5	6	7
		Rs. a. p.	Rs. a. p.	Rs. a. p.	Rs. a. p.	Rs. a. p.
Etah Sakit	Sakit	1,96,963 2 0	19,696 12 8	2,16,659 14 8	3 0 6	1 5 7
Sonhar	Sonhar	18,843 0 0	1,884 5 2	20,727 5 2	1 13 11	0 15 5
Marehra	Marehra	1,83,405 0 0	19,220 3 4	2,02,625 3 4	3 4 4	1 9 11
Total, Tahsil Etah	3,99,211 2 0	40,801 5 2	4,40,012 7 2	3 0 9	1 6 11
Olai	Badaun	27,633 8 0	2,763 5 7	30,396 13 7	2 0 9	0 13 4
Bilram	Bilram	90,619 0 0	9,650 6 4	1,00,269 6 4	2 5 4	1 8 3
Pachlana	Pachlana	25,460 0 0	2 546 0 1	28,006 0 1	2 3 10	1 1 8
Soron	Soron	26,347 0 0	2,634 11 2	28,981 11 2	2 0 0	1 1 1
Sirhpura	Saidhupur	51,415 0 0	5,141 8 0	56,556 8 0	1 8 5	0 15 7
Sahawar Karsana	Sahawar and Sikandar- pur Atraji.	82,140 0 0	8,214 0 1	90,354 0 1	1 13 4	1 3 8
Faizpur Badaria	Sahaswan	20,872 0 0	2,087 3 10	22,959 3 10	2 0 9	0 12 5
Total, Tahsil Kasganj	3,24,436 8 0	33,037 3 1	3,57,523 11 1	1 15 3	1 2 2
Azamnagar	Shamshabad	1,20,544 0 0	12,362 13 0	1,32,906 13 0	1 9 8	0 13 2
Barna	Barna	20,753 0 0	2,075 4 9	22,828 4 9	1 9 11	0 13 5
Patiali	Patiali	24,895 0 0	2,494 0 9	27,389 0 9	1 1 2	0 10 5
Nidhpur	Budaun	62,399 0 0	6,476 6 6	68,875 6 6	1 8 2	0 10 7
Total, Tahsil Aliganj	2,28,591 0 0	23,408 9 0	2,51,999 9 0	1 8 0	0 12 1
Jalesar	2,81,898 5 0	28,872 7 10	3,10,710 12 10	4 0 2	2 2 2
Total, Etah District	12,34,126 15 0	1,26,119 9 1	13,60,246 8 1	2 6 0	1 3 10

TABLE XI—Excise.

Year.	Receipts from foreign liquor.	Country spirit.			Drugs.				Opium.		Total receipts.	Total charges.	Incidence of receipts per 10,000 of population from—			Number or shops for sale.		
		Receipts.	Consumption in gallons.	Receipts from tari and sendhi.	Total receipts.	Consumption in maunds of.		Total receipts.	Consumption.	Liquor, including tari.			Drugs.	Opium.	Country spirit.	Drugs.	Opium.	
						Ganja	Charas.											Rs.
1	2	3	4	5	6	7	8	9	10	11	12	13	14	15	16	17	18	
1901-02	384	26,366	7,538	2,085	16,218	..	33 34	14,179	34 17	59,242	1,340	Rs.	Rs.	Rs.				
1902-03	1,056	28,525	7,737	2,030	16,284	..	33 1	14,647	35 21	62,551	525	335	187	164	77	71	18	
1903-04	1,040	28,476	7,739	2,495	15,553	..	28 18	15,789	39 10½	63,159	412	368	189	173	77	71	21	
1904-05	809	31,518	8,899	2,340	20,263	..	22 15	14,611	35 21	69,541	428	369	180	180	70	71	24	
1905-06	586	27,050	6,902	3,359	26,562	..	22 14	13,158	31 33	70,419	898	403	336	170	68	71	25	
1906-07	500	2,803	7,261	1,106	22,692	..	14 28	13,015	31 18	65,521	656	357	347	264	151	67	25	
1907-08	550	24,656	5,659	1,915	19,447	..	9 20	13,467	32 10	60,041	1,216	315	226	157	66	71	25	
1908-09	400	26,028	4,358	1,079	18,076	50	10 8	13,300	31 6	59,633	1,963	331	231	155	49	67	21	
1909-10	450	27,346	4,834	1,966	16,665	..	12 35	24,906	32 32	57,775	1,679	306	218	158	46	67	22	
1910-11	427	34,266	6,260	2,498	18,072	..	12 37	16,847	30 17	70,946	1,635	428	219	201	44	67	19	
1911-12	288	35,912	5,930	2,500	22,659	..	13 12	16,972	29 35	76,638	1,808	441	258	195	36	63	16	
1912-13	325	41,556	6,793	2,955	20,358	..	6 8	18,607	34 2	82,531	1,286	515	234	214	36	53	16	
1913-14	325	46,914	8,070	3,703	21,000	..	9 30	20,274	36 26	90,879	1,350	582	241	233	36	53	16	
1914-15	335	46,191	6,478	3,360	19,705	..	8 8	18,739	33 19½	86,926	1,453	573	227	215	36	53	16	
1915-16	250	41,404	9,159½	3,770	18,432	2,474	290	20,640	123 9½	84,546	1,361	5186·52	2121·92	2369·69	35	47	15	
1916-17	250	40,987	6,742½	3,412	21,069	2,800	455	20,482	1,466	8,000	2,096	5097·47	2418·94	2351·55	35	47	15	
1917-18	150	49,171	7,193½	4,494	20,785	3,880	470	22,591	1,264	97,191	4,564	6161·30	2386·33	593·68	35	47	16	
1918-19	175	68,315	9,677½	5,112	19,333	1,800	425	22,405	1,056½	1,13,340	3,425	8430·19	2219·63	2572·33	35	47	16	





TABLE XII.—*Stamps.*

Year.	Receipts from—			Total charges.
	Non- judicial.	Court-fee, including copies.	Sources.	
1	2	3	4	5
	Rs.	Rs.	Rs.	Rs.
1901-02	32,411	1,35,028	1,69,509	3,655
1902-03	30,437	1,30,167	1,62,674	3,644
1903-04	29,704	1,42,815	1,74,739	4,876
1904-05	27,877	1,32,637	1,62,422	4,338
1905-06	34,143	1,51,455	1,87,795	5,039
1906-07	31,601	1,57,102	1,86,363	4,517
1907-08	38,802	1,62,747	2,03,732	35,399
1908-09	36,602	1,76,875	2,13,625	5,074
1909-10	40,563	1,85,578	2,26,161	6,353
1910-11	37,095	1,95,838	2,33,048	5,164
1911-12	38,033	1,66,069	2,04,102	5,277
1912-13	47,054	1,83,108	2,30,162	7,455
1913-14	45,349	1,77,290	2,22,639	6,715
1914-15	41,342	1,82,812	2,24,154	5,098
1915-16	41,329	2,12,780	2,54,327	6,109
1916-17	47,268	2,25,489	2,72,802	7,281
1917-18	45,428	2,06,993	2,52,429	6,320
1918-19	46,976	1,91,421	2,58,405	6,309

TABLE XIII—Income-tax.

Year.	Total receipts.	Collected by companies.		Profits of companies.		Other sources, part (IV).				Total charges.	Objection under part IV.	
		Asses-sees.	Tax.	Asses-sees.	Tax.	Under Rs. 2,000		Over Rs. 2,000.			Number filed.	Wholly or partly successful.
						Asses-sees.	Tax.	Asses-sees.	Tax.			
1	2	3	4	5	6	7	8	9	10	11	12	13
	Rs.	Rs.	Rs.	Rs.	Rs.	Rs.	Rs.	Rs.	Rs.	Rs.	Rs.	Rs.
1901-02	35,005	1,552	19,836	120	11,237	886	378	57
1902-03	36,033	1,162	19,927	118	11,253.	899	423	105
1903-04	24,156	318	12,465	109	9,751	122	290	67
1904-05	24,532	424	11,682	110	9,227	63	236	49
1905-06	23,917	433	11,726	105	9,595	195	249	59
1906-07	23,129	433	11,555	104	9,043	39	186	40
1907-08	23,262	437	11,645	109	8,979	16	157	..
1908-09	23,102	2	169	478	12,736	118	10,028	..	237	33
1909-10	27,421	1	84	1	312	488	13,357	139	13,538	..	274	52
1910-11	29,435	1	84	2	411	515	13,863	159	15,046	..	358	111
1911-12	29,537	7	466	1	244	503	13,613	161	15,182	..	238	41
1912-13	31,124	10	934	1	255	525	14,063	177	15,636	..	215	45
1913-14	36,522	18	1,125	1	307	537	14,470	205	20,620	..	317	86
1914-15	35,783	18	1,052	1	307	551	14,842	204	19,582	..	304	87
1915-16	35,290	19	1,163	1	358	545	14,947	205	18,822
1916-17	43,718	19	1,608	1	621	564	15,346	233	26,151	..	340	205
1917-18	54,005	16	1,101	1	692	615	17,063	270	35,149	..	286	238
1918-19	66,209	1	74	746	21,228	337	44,907	2,375	136	57







TABLE XIV.—*Income-tax by tahsils*—(continued).

Year.	Tahsil Etah.				Tahsil Kasganj.			
	Under Rs. 2,000.		Over Rs. 2,000.		Under Rs. 2,000.		Over Rs. 2,000.	
	Assesses.	Tax.	Assesses.	Tax.	Assesses.	Tax.	Assesses.	Tax.
1	2	3	4	5	6	7	8	9
		Rs.		Rs.		Rs.		Rs.
1901-02 ..	383	6,716	30	2,806	369	6,228	50	4,449
1901-03 ..	379	6,652	28	2,599	389	6,505	49	4,249
1903-04 ..	124	3,614	29	2,567	129	3,479	48	4,102
1904-05 ..	132	3,796	38	2,848	127	3,471	41	4,519
1905-06 ..	140	3,809	34	2,935	128	3,431	43	3,654
1906-07 ..	140	3,807	34	2,877	125	3,322	42	3,482
1907-08 ..	142	3,900	31	2,331	128	3,431	49	3,895
1908-09 ..	146	4,079	37	2,942	123	3,322	53	4,060
1909-10 ..	150	4,092	39	3,415	118	3,421	66	4,706
1910-11 ..	157	4,172	39	3,541	117	3,303	75	6,672
1911-12 ..	162	4,226	39	3,453	118	3,367	78	7,097
1912-13 ..	155	3,955	44	3,721	139	3,893	83	7,874
1913-14 ..	141	3,737	54	4,311	146	3,991	97	10,712
1914-15 ..	141	3,773	60	4,673	154	4,279	91	9,133
1915-16 ..	138	3,773	86	5,901	167	4,617	85	8,992
1916-17 ..	50	4,020	94	6,099	191	5,239	97	14,250
1917-18 ..	191	5,318	99	7,804	197	5,465	116	20,210
1918-19 ..	251	7,288	117	12,960	244	6,731	132	22,978

TABLE XIV.—Income-tax by tahsils (Part IV only)—(continued).

Year.	Tahsil Aliganj.				Tahsil Jalesar.			
	Under Rs. 2,000.		Over Rs. 2,000.		Under Rs. 2,000.		Over Rs. 2,000.	
	Assessees.	Tax.	Assessees.	Tax.	Assessees.	Tax.	Assessees.	Tax.
1	2	3	4	5	6	7	8	9
		Rs.		Rs.		Rs.		Rs.
1901-02 ..	184	3,414	28	2,313	216	3,428	12	1,669
1902-03 ..	183	3,242	31	2,525	211	3,428	10	1,878
1903-04 ..	199	3,618	21	1,497	66	1,454	11	1,563
1904-05 ..	85	2,350	20	1,382	80	2,065	11	1,476
1905-06 ..	86	2,376	19	1,606	79	2,110	9	1,869
1906-07 ..	85	2,285	20	1,425	83	2,146	8	1,258
1907-08 ..	86	2,265	21	1,482	81	2,049	8	971
1908-09 ..	100	2,626	21	1,755	109	2,709	7	1,240
1909-10 ..	116	3,233	23	2,369	104	2,611	11	3,040
1910-11 ..	127	3,676	34	2,676	114	2,702	11	2,157
1911-12 ..	125	3,289	33	2,466	98	2,731	11	2,164
1912-13 ..	133	3,539	35	2,611	98	2,676	15	1,430
1913-14 ..	147	3,966	32	2,470	103	2,771	22	3,127
1914-15 ..	153	3,942	33	2,560	103	2,848	20	3,216
1915-16 ..	144	3,888	33	2,817	96	2,666	21	2,683
1916-17 ..	134	3,163	37	3,223	89	2,324	25	4,799
1917-18 ..	128	3,683	48	4,244	99	2,597	24	4,684
1918-19 ..	147	4,223	51	5,105	104	2,986	36	3,943







TABLE XV.—District Board.

Year.	Receipts.							Expenditure.										
	Education.	Medical.	Scientific, etc.	Miscellaneous.	Civil works.	Pounds.	Ferries.	Total expenditure.	Contribution to P. Fund.	General administration.	Education.	Medical.	Scientific, etc.	Miscellaneous.	Civil works.	Pounds.	Debt.	
	1	2	3	4	5	6	7	8	9	10	11	12	13	14	15	16	17	18
	Rs.	Rs.	Rs.	Rs.	Rs.	Rs.	Rs.	Rs.	Rs.	Rs.	Rs.	Rs.	Rs.	Rs.	Rs.	Rs.	Rs.	Rs.
1901-02 ..	5,295	3,721	..	496	1,508	10,170	1,180	74,647	..	1,474	26,744	10,863	593	185	31,505	3,183	100	
1902-03 ..	5,621	3,882	70	510	2,206	11,868	1,410	95,411	..	1,540	29,471	13,406	678	58	43,256	3,070	932	
1903-04 ..	5,347	4,284	90	575	2,850	10,597	1,600	1,02,472	..	1,546	31,314	13,434	739	62	50,672	3,184	1,521	
1904-05 ..	5,974	4,172	139	519	1,597	10,404	1,318	1,12,033	..	1,488	33,542	14,361	747	180	56,959	3,297	1,459	
1905-06 ..	5,709	4,435	..	573	3,106	7,970	1,478	1,24,812	..	1,917	37,248	15,835	704	195	65,791	2,685	437	
1906-07 ..	7,204	3,708	1	713	6,461	7,015	1,495	1,13,746	..	2,259	41,073	13,682	954	267	52,483	2,559	499	
1907-08 ..	10,446	3,659	..	850	1,450	8,919	1,105	1,23,274	..	2,782	45,340	13,519	1,562	260	56,447	2,601	763	
1908-09 ..	11,511	4,173	..	1,049	1,315	8,058	1,508	1,19,276	..	3,080	48,465	15,997	1,674	489	65,837	2,401	233	
1909-10 ..	11,281	3,787	..	1,397	1,173	9,309	1,158	1,31,205	..	3,311	49,093	14,799	1,005	776	58,313	2,190	418	
1910-11 ..	9,198	3,829	..	1,805	1,930	10,831	1,160	1,10,343	..	3,486	43,077	15,534	1,583	496	43,292	2,184	48	
1911-12 ..	9,259	3,460	..	1,517	3,128	9,825	1,117	1,11,641	27,557	3,134	41,876	15,675	1,791	906	45,287	2,303	61	
1912-13 ..	9,689	13,932	..	1,540	4,425	8,431	31,295	1,40,649	34,317	3,054	44,986	17,607	2,104	991	48,745	2,366	121	
1913-14 ..	14,553	4,074	..	1,785	3,283	13,058	889	1,30,803	97,750	3,589	49,031	18,557	2,651	45	53,492	2,625	106	
1914-15 ..	52,307	4,611	..	228	11,353	7,247	1,152	1,40,495	..	3,814	50,592	19,299	2,553	45	60,940	2,458	89	
1915-16 ..	42,678	4,647	..	3,075	5,906	8,836	1,164	1,60,385	..	3,997	56,367	28,027	2,785	45	65,288	2,838	..	
1916-17 ..	45,899	6,198	..	1,901	3,032	8,073	1,221	1,94,526	..	4,361	63,228	28,385	1,489	45	92,576	3,009	854	
1917-18 ..	47,829	5,313	..	1,724	2,576	9,525	1,261	3,90,532	..	4,773	72,846	21,740	5,907	45	81,041	3,082	2,00,012	
1918-19 ..	46,384	6,022	2	2,701	24,121	14,819	886	2,07,617	..	5,368	75,584	28,138	3,562	109	64,375	4,045	25,026	

TABLE XVI.—Municipality of Etah.

Year.	Income.							Expenditure.										
	Octroi.	Tax on houses and lands.	Other taxes.	Rents.	Loans.	Other sources.	Total.	Administration and collection of tax.	Public safety.	Water supply and drainage.		Conservancy.	Hospital and dispensaries.	Public works.	Public instruction.	Other heads.	Total.	
										Capital.	Maintenance.							
1	2	3	4	5	6	7	8	9	10	11	12	13	14	15	16	17	18	
	Rs.	Rs.	Rs.	Rs.	Rs.	Rs.	Rs.	Rs.	Rs.	Rs.	Rs.	Rs.	Rs.	Rs.	Rs.	Rs.	Rs.	
1901-02 ..	12,033	1,509	7,000	7,077	27,619	2,530	2,533	8,992	4	2,523	1,315	1,423	673	4,300	24,293	
1902-03 ..	12,529	..	159	1,426	..	4,217	18,331	3,186	2,776	..	145	2,823	1,483	2,544	779	6,215	19,951	
1903-04 ..	13,588	..	147	1,677	..	5,787	21,199	3,164	2,561	..	1,323	3,193	1,526	2,084	1,105	3,344	23,300	
1904-05 ..	10,221	..	1,471	1,907	..	5,965	19,564	3,600	2,761	..	439	5,615	1,349	1,813	951	3,110	19,638	
1905-06 ..	11,150	..	1,554	2,542	..	4,632	19,878	4,352	2,149	532	168	5,403	1,400	2,197	1,009	2,776	20,046	
1906-07 ..	11,501	..	1,549	3,100	..	4,431	20,581	3,525	1,343	241	282	5,606	1,496	2,777	1,072	3,279	19,621	
1907-08 ..	11,825	..	1,549	3,405	..	5,303	22,082	4,027	2,044	42	140	6,095	1,401	1,838	1,153	5,012	21,752	
1908-09 ..	12,002	..	1,529	3,673	..	5,362	22,566	4,040	1,974	18	423	5,218	1,431	1,610	1,122	6,666	22,502	
1909-10 ..	11,877	..	1,630	3,731	..	5,890	23,128	3,840	2,125	244	175	4,966	1,352	3,974	1,134	3,695	21,505	
1910-11 ..	11,870	..	1,615	3,516	..	5,647	22,648	4,112	2,049	690	148	4,695	1,438	1,896	1,322	4,574	20,924	
1911-12 ..	11,277	..	1,572	3,955	..	5,210	22,014	4,345	3,330	60	145	4,588	2,333	2,312	1,357	4,586	23,061	
1912-13 ..	11,771	..	1,584	3,615	..	5,900	22,870	4,423	3,283	48	183	5,394	1,372	2,439	1,320	4,395	22,857	
1913-14	10,929	3,521	170	13,629	28,249	4,730	3,413	1,350	248	6,749	1,426	2,172	1,465	8,872	30,423	
1914-15	10,281	3,678	245	9,127	2,331	3,455	2,920	286	319	6,712	1,737	3,468	1,705	2,271	22,873	
1915-16	11,131	3,637	245	9,950	24,963	3,699	3,339	1,739	239	9,633	1,761	1,816	1,311	650	24,687	
1916-17	11,765	4,659	245	6,843	23,512	3,644	2,893	1,650	88	9,019	1,743	2,046	1,772	512	23,372	
1917-18	11,135	4,898	305	10,786	27,124	3,555	3,643	771	453	8,183	1,277	1,846	1,804	9,535	31,572	
1918-19	11,354	4,660	630	9,509	26,153	3,212	4,443	378	263	7,665	1,921	2,218	1,776	3,853	26,234	







TABLE XVI.—Municipality of Soron.

Year.	Income.							Expenditure.									
	Octroi.	Tax on houses and lands.	Other taxes.	Rents.	Loans.	Other sources.	Total.	Administration and collection of tax.	Public safety.	Water supply and drainage.		Conservancy.	Hospital and dispensaries.	Public works.	Public instruction.	Other heads.	Total.
										Capital.	Maintenance.						
1	2	3	4	5	6	7	8	9	10	11	12	13	14	15	16	17	18
	Rs.	Rs.	Rs.	Rs.	Rs.	Rs.	Rs.	Rs.	Rs.	Rs.	Rs.	Rs.	Rs.	Rs.	Rs.	Rs.	Rs.
1901-02 ..	10,547	..	106	44	..	3,586	14,583	4,007	3,197	661	14	3,254	723	2,297	745	533	15,584
1902-03 ..	12,717	..	106	57	..	3,240	16,110	3,112	3,163	..	298	310	576	2,451	758	1,013	14,475
1903-04 ..	8,373	..	1,108	55	..	5,200	15,289	3,011	3,692	..	1,397	4,069	575	4,567	852	1,523	19,636
1904-05 ..	10,059	..	770	599	..	3,279	15,207	3,038	3,424	168	112	3,754	575	2,444	1,015	1,610	16,090
1905-06 ..	10,575	..	670	603	..	2,619	14,667	3,620	3,602	..	996	4,306	575	502	1,100	1,340	15,187
1906-07 ..	12,202	..	527	123	..	3,953	16,805	3,594	1,008	417	189	4,510	575	1,295	1,111	1,928	14,577
1907-08 ..	11,804	..	530	121	..	3,751	15,706	4,266	1,258	513	191	5,219	575	1,721	965	1,986	16,638
1908-09 ..	12,334	..	491	273	..	3,163	16,261	1,953	1,166	1,231	36	4,823	575	1,165	910	4,823	16,782
1909-10 ..	13,652	..	509	502	..	4,039	18,703	1,942	1,462	235	40	4,460	575	991	910	4,812	15,427
1910-11 ..	15,816	..	645	731	..	3,449	20,691	1,982	1,385	3,244	24	4,450	575	1,185	1,069	4,301	18,215
1911-12 ..	13,733	..	934	778	..	3,182	18,632	1,925	1,066	661	521	4,465	575	1,546	1,044	5,696	17,046
1912-13 ..	15,256	..	972	976	..	3,185	20,789	2,144	1,256	1,797	263	4,739	575	2,032	986	4,308	18,100
1913-14 ..	15,680	..	978	601	..	7,787	25,056	3,580	1,248	2,219	52	4,785	625	3,326	1,263	3,051	20,139
1914-15 ..	4,661	..	6,902	773	..	8,303	20,639	3,014	1,417	4,219	538	4,631	775	1,451	2,603	2,706	21,356
1915-16	12,190	728	52	6,440	19,410	2,457	1,497	2,141	571	6,323	775	2,552	1,644	670	18,640
1916-17	11,911	697	39	10,369	23,016	2,163	2,245	3,123	1,094	5,445	775	2,787	2,486	767	20,900
1917-18	11,333	1,138	106	5,964	18,546	2,008	2,334	750	177	4,637	775	2,836	2,400	15,373	31,560
1918-19	10,635	1,306	178	8,080	20,799	2,456	2,511	773	492	7,286	775	1,663	2,744	1,959	20,649

TABLE XVI.—Municipality of Jalesar.

Year.	Income.							Expenditure.									
	Octroi.	Tax on houses and lands.	Other taxes.	Rents.	Loans.	Other sources.	Total.	Administration and collection of tax.	Public safety.	Water supply and drainage.		Conservancy.	Hospital and dispensaries.	Public works.	Public instruction.	Other heads.	Total.
										Capital.	Maintenance.						
1	2	3	4	5	6	7	8	9	10	11	12	13	14	15	16	17	18
	Rs.	Rs.	Rs.	Rs.	Rs.	Rs.	Rs.	Rs.	Rs.	Rs.	Rs.	Rs.	Rs.	Rs.	Rs.	Rs.	Rs.
1901-02 ..	9,829	496	2,000	1,099	18,424	2,214	2,819	3,000	15	2,078	652	1,265	681	1,793	14,517
1902-03 ..	10,219	327	..	1,348	11,894	2,181	2,869	..	75	2,026	547	981	570	1,376	10,625
1903-04 ..	11,314	507	..	2,578	14,399	1,960	2,874	1,220	468	2,816	460	581	596	2,040	13,315
1904-05 ..	19,810	553	..	2,106	12,469	2,254	2,894	..	173	2,448	450	1,236	609	3,295	13,865
1905-06 ..	11,087	598	..	1,457	13,052	2,883	1,955	..	310	3,254	430	2,352	643	1,022	12,949
1906-07 ..	10,876	523	..	1,760	13,159	2,929	1,023	141	361	5,318	425	545	731	2,120	13,596
1907-08 ..	9,801	560	..	1,560	11,821	2,957	1,064	290	100	4,151	427	2,052	736	1,782	14,359
1908-09 ..	9,003	..	249	499	..	1,399	11,950	299	1,119	395	179	3,409	413	375	323	2,364	11,568
1909-10 ..	11,087	..	303	726	..	2,113	14,229	2,914	1,131	..	162	3,767	400	459	286	2,324	11,443
1910-11 ..	12,253	..	272	1,005	..	2,032	15,562	3,214	1,159	..	572	3,717	400	255	1,044	2,187	12,548
1911-12 ..	11,545	..	245	963	..	2,567	15,370	3,128	1,083	69	684	3,202	400	228	1,746	4,103	14,638
1912-13 ..	12,370	..	253	1,116	..	4,228	17,967	3,064	880	158	786	4,033	400	239	822	5,322	15,704
1913-14	7,136	502	4,385	3,734	19,757	2,430	1,271	446	412	3,368	450	3,842	1,645	2,451	16,345
1914-15	8,536	749	6,018	5,679	15,304	2,319	2,177	676	391	3,526	500	3,343	5,978	4,845	23,760
1915-16	13,032	735	88	4,144	17,999	2,037	1,498	344	482	3,823	500	1,305	1,578	1,588	18,155
1916-17	10,572	784	88	3,859	15,303	1,961	1,710	106	276	5,837	500	1,445	1,945	1,426	15,206
1917-18	11,339	1,260	160	4,474	17,333	2,690	1,799	52	109	4,784	500	639	2,079	13,169	25,721
1918-19	11,153	1,170	552	5,380	18,255	2,382	2,176	173	514	6,202	500	366	2,055	2,880	17,248







TABLE XVI.—Municipality of Kasganj.

Year.	Income.							Expenditure.									
	Octroi.	Tax on houses and lands.	Other taxes.	Rents.	Loans.	Other sources.	Total.	Administration and collection of tax.	Public safety.	Water supply and drainage.		Conservancy.	Hospital and dispensaries.	Public works.	Public instruction.	Other heads.	Total.
										Capital.	Maintenance.						
1	2	3	4	5	6	7	8	9	10	11	12	13	14	15	16	17	18
	Rs.	Rs.	Rs.	Rs.	Rs.	Rs.	Rs.	Rs.	Rs.	Rs.	Rs.	Rs.	Rs.	Rs.	Rs.	Rs.	Rs.
1901-02 ..	16,959	..	160	89	..	3,167	20,372	4,072	3,559	200	50	3,754	400	2,108	1,391	1,938	17,472
1902-03 ..	16,951	..	670	131	..	4,345	22,097	4,539	3,709	4,000	89	4,932	567	3,173	1,023	1,620	23,652
1903-04 ..	16,099	..	879	411	..	4,207	21,596	4,091	4,431	4,823	..	4,831	567	1,737	1,384	1,189	23,053
1904-05 ..	16,643	..	819	323	..	4,207	21,997	6,070	3,761	..	3,651	4,660	567	1,401	1,537	2,140	23,787
1905-06 ..	17,996	..	890	242	..	3,976	23,104	5,281	2,736	..	2,006	5,964	567	1,197	1,585	2,415	21,751
1906-07 ..	17,216	..	733	288	..	3,673	21,910	5,324	1,481	..	1,619	5,852	512	3,396	1,740	1,817	21,741
1907-08 ..	18,437	..	712	221	..	4,446	23,816	4,616	2,312	570	738	6,734	507	2,656	1,544	3,431	23,168
1908-09 ..	19,295	..	816	224	..	4,571	24,906	4,796	2,189	278	113	6,503	507	2,029	1,511	2,424	20,350
1909-10 ..	20,228	..	877	290	..	6,199	27,594	4,240	2,132	344	448	5,924	507	3,287	1,525	2,044	20,451
1910-11 ..	20,137	..	841	303	..	6,354	27,635	4,585	2,689	2,094	46	5,210	507	4,940	1,292	2,153	23,516
1911-12 ..	20,148	..	825	297	..	6,916	28,186	4,807	3,572	940	29	4,784	507	4,029	1,306	4,544	24,518
1912-13 ..	25,085	..	839	287	..	6,820	33,631	4,993	4,662	2,192	14	5,316	507	2,447	1,495	3,126	24,751
1913-14 ..	24,305	..	847	537	..	11,790	37,479	4,711	5,260	705	39	5,886	607	3,166	2,033	25,997	43,459
1914-15 ..	20,451	..	1,348	679	..	9,241	31,719	4,911	4,095	282	103	5,722	807	1,584	8,188	2,774	28,466
1915-16 ..	21,179	..	1,849	633	875	7,649	32,155	5,275	45,056	583	165	9,294	507	12,539	2,475	4,752	40,436
1916-17 ..	24,716	..	1,151	1,486	875	8,139	36,327	4,950	5,750	1,477	317	10,048	807	8,876	3,004	959	36,188
1917-18 ..	25,717	..	1,186	1,548	930	9,426	38,817	5,632	7,004	74	76	9,822	807	3,175	2,764	19,824	49,179
1918-19 ..	29,222	..	1,059	2,133	875	14,580	47,869	5,70	7,363	835	413	10,486	807	4,177	2,823	5,942	38,551

TABLE XVII.—*Distribution of Police, 1919.*

Thanas.	Sub-Inspectors.	Head constables.	Constables.	Town Police.		Rural Police.	Road Police.
				Jamadars.	Chaukidars.		
Etah	3	1	15	1	6	203	
Sakit	2	1	12	127	
Marehra	2	1	12	124	
Sirhpura	1	1	12	..	4	85	
Jalesar	2	1	12	123	
Awah	2	1	12	102	
Kasganj	3	1	12	1	6	115	
Soron	2	1	12	124	
Sahawar	2	1	12	..	4	81	
Qadirganj	2	1	12	89	
Patiali	2	1	12	1	12	82	
Jaithra	2	1	11	95	
Aliganj	2	1	12	1	6	128	
<i>Rural outposts.</i>							
Midhauri	1	1	3	
Amanpur	1	..	4	
<i>Provincial Police.</i>							
Etah	2	18	
Kasganj	3	30	
Saron	2	24	
Jalesar	3	24	
Marehra	1	12	
<i>Town area outposts.</i>							
Sakit	4	
Aliganj	1	6	
Awah	4	
Patiali	1	4	
Sahawar	1	6	
Civil Reserve	5	..	55	
Armed Police	1	18	104	
Total	85	46	456	4	38	1,478	








TABLE XVIII.—*Education.*

Year.	Total.			Secondary education.			Primary education.		
	Schools and colleges.	Scholars.		Schools.	Scholars.		Schools.	Scholars.	
		Males.	Females.		Males.	Females.		Males.	Females.
1	2	3	4	5	6	7	8	9	10
1901-02 ..	145	5,303	137	8	997	..	136	4,304	371
1902-03 ..	203	6,278	422	8	975	..	195	5,303	422
1903-04 ..	234	6,938	620	8	931	..	226	5,937	620
1904-05 ..	285	6,262	626	8	750	..	227	5,512	626
1905-06 ..	212	6,531	637	9	1,077	..	203	5,504	637
1906-07 ..	217	7,382	737	8	1,240	..	209	6,142	737
1907-08 ..	218	7,181	876	7	1,127	..	211	6,054	768
1908-09 ..	319	7,834	439	5	416	..	314	7,418	439
1909-10 ..	274	8,297	526	5	559	..	269	7,738	526
1910-11 ..	290	9,568	612	5	635	..	235	8,933	612
1911-12 ..	171	8,180	1,393	6	647	96	165	7,533	1,297
1912-13 ..	189	9,744	1,596	6	625	96	183	9,119	1,500
1913-14 ..	181	9,364	1,526	6	633	95	175	8,728	1,431
1914-15 ..	200	10,424	1,637	7	537	91	193	9,887	1,546
1915-16 ..	204	10,308	1,784	7	587	85	197	9,721	1,699
1916-17 ..	201	11,261	1,824	8	595	87	193	10,666	1,737
1917-18 ..	209	12,714	2,318	8	761	85	201	11,953	2,233
1918-19 ..	212	11,578	2,650	8	637	90	204	10,941	2,560

LIST OF SCHOOLS (DISTRICT BOARD) OF THE ETAH DISTRICT,
1919-20.

Tahsil.	Pargana.	Locality.	Class of school.	Average attendance.	
Etah ..		Etah	Vernacular Middle school.	117	
		"	Training class	101	
		Sakit	Ditto ..	32	
		Baghwala	Primary school	60	
		Barauli	Ditto ..	68	
		Kabar	Ditto ..	41	
		Neorai	Ditto ..	91	
		Loyabadshahpur	Ditto ..	61	
		Rejore	Ditto ..	70	
		Marthara	Ditto ..	44	
		Sena	Ditto ..	51	
		Kartala	Ditto ..	66	
		Nigoh Hasanpur	Ditto ..	62	
		Milauli	Ditto ..	83	
		Kansuri	Ditto ..	46	
		Jirsmi	Lower Primary school.	52	
			Etah Sakit.	Ahmadabad	Ditto ..
			Garhi Bendla	Ditto ..	22
			Chamkari	Ditto ..	22
			Nidholi khurd	Ditto ..	33
			Pawans	Ditto ..	26
			Hirodi	Ditto ..	16
			Isara	Ditto ..	29
			Bigora	Ditto ..	29
			Arthara	Ditto ..	23
			Siraon	Ditto ..	29
			Chintapur	Ditto ..	23
		Khandua	Ditto ..	36	
		Rejore	District Board girls' lower school.	13	
		Sakit	Girls' school, lower primary.	10	
	Marehra	Marehra	Training class	86	
		Bhadwas	Primary school	72	
		Basundra	Ditto ..	74	
		Mirehchi	Ditto ..	81	
		Nidholi kalan	Ditto ..	79	
		Pilwa	Ditto ..	38	
		Rustamgarh	Ditto ..	72	
		Dharamai	Ditto ..	74	
		Pewari	Ditto ..	56	
		Lodhamai	Ditto ..	33	
		Sarnau	Ditto ..	63	
		Barai	Ditto ..	34	
		Songra	Ditto ..	47	
	Pidora	Ditto ..	45		
	Dholesar	Ditto ..	64		
	Baosa	Lower Primary school.	35		







LIST OF SCHOOLS (DISTRICT BOARD) OF THE ETAH DISTRICT,
1919-20—(continued).

Tahsil.	Pargana.	Locality.	Class of school.	Average attendance.	
Etah— (conold).	Mahrehra (conold).	Nayabans	Lower Primary school.	40	
		Dharpasi	Ditto ..	30	
		Asadpur	Ditto ..	18	
		Sarsa Tabbu	Ditto ..	25	
		Sunna Sihori	Ditto ..	30	
		Mirgayan	Ditto ..	33	
		Horchhi	Ditto ..	28	
		Marehra	Girls' Lower Primary school.	20	
			Ditto ..	6	
			Ditto ..	20	
		Nidholi kalan	Ditto ..	82	
		Malawan	Upper Primary school.		
			Ditto ..	61	
		Sonhar..	Jampur	Lower Primary school.	43
			Sonhar	Ditto ..	47
			Nawada	Vernacular Middle school.	71
			Kasganj	Training class	111
			Do.	Primary school	111
			Do.	Anglo-Vedic	40
			Do.	Pathshala.	
			Do.	Municipal girls' Lower Primary school.	20
			Do.	Government Model girls' school.	64
		Bitram..		Primary school.	54
			Kantaur	Ditto ..	108
			Bilram	Ditto ..	49
			Kinawah	Ditto ..	39
			Gorena	Ditto ..	7
		Nadrai	Lower Primary school.		
			Ditto ..	19	
		Salempur	Ditto ..	43	
		Sewar	Ditto ..	26	
		Jakhera	Ditto ..	27	
		Ghinona	Ditto ..	13	
		Beri	Ditto ..	36	
		Bharsoli	Ditto ..	25	
		Bilram	Girls Lower Primary school.		
			Middle school..	53	
		Soron	Municipal girls'		
		Do.	Lower Primary school.	22	
			Municipal Soron	32	
	Soron ..	Do.	Badria boys' school.		
			Primary school	141	
		Do.	Ditto ..	53	
		Reghpur	Ditto ..	53	
		Gangagarh	Lower Primary school.	35	

LIST OF SCHOOLS (DISTRICT BOARD) OF THE ETAH DISTRICT,
1919-20.—(continued).

Tahsil.	Pargana.	Locality.	Class of school.	Average attendance.	
Kasganj (concd)	Sahawar	Sahawar ..	Primary school	127	
		Amanpur ..	Ditto ..	103	
		Mohanpur ..	Ditto ..	104	
		Nawabganj ..	Ditto ..	37	
		Pharauli ..	Ditto ..	85	
			Karsana ..	Ditto ..	65
		Sahawar	Sarsai Naru ..	Primary school	35
			Sewanpur ..	Ditto ..	55
			Burthra ..	Lower Primary school.	20
			Sarothi ..	Ditto ..	21
			Wazirpur ..	Ditto ..	30
			Hunda Sheikhpur ..	Ditto ..	26
	Mubarikpur ..		Ditto ..	37	
	Sirhpura	Sirhpura ..	Primary school	77	
		Samothi ..	Ditto ..	47	
		Pithanpur ..	Ditto ..	74	
		Sarawal ..	Ditto ..	71	
		Arjunpur ..	Ditto ..	53	
		Pilkhani ..	Lower Primary school.	25	
	Pachlana	Madhupura ..	Ditto ..	29	
		Karampur ..	Ditto ..	29	
		Garhi Chakeri ..	Primary school	87	
		Kurhar ..	Ditto ..	69	
		Nimani ..	Ditto ..	53	
		Kisrauli ..	Lower Primary school.	58	
Aliganj..	Sahawar	Kumrawwa ..	Ditto ..	19	
		Amanpur ..	Lower Primary girls' school.	25	
		Mohanpur ..	Ditto ..	22	
		Sahawar ..	Ditto ..	23	
	Ulai ..	Husainpur ..	Primary school	30	
		Urhar ..	Lower Primary school.	16	
	Faizpur ..	Beznagar ..	Ditto ..	19	
		Jaretha ..	Primary school	43	
		Aliganj ..	Vernacular	74	
		Do. ..	Middle school.	36	
		Do. ..	Training school	58	
		Bilsar Patti ..	Primary school	76	
		Jaithra ..	Ditto ..	63	
		Rampur ..	Ditto ..	105	
		Sarouth ..	Ditto ..	100	
Azam-nagar.	Sarai Aghat ..	Primary school	55		
	Targawan ..	Ditto ..	86		
	Fatehpur ..	Ditto ..	48		
	Bhargain ..	Ditto ..	40		
	Sahori ..	Ditto ..	59		
	Dharauli ..	Ditto ..	50		
	Dhatingra ..	Ditto ..	25		







LIST OF SCHOOLS (DISTRICT BOARD) OF THE ETAH DISTRICT,
1919-20—(continued).

Tahsil.	Pargana.	Locality.	Class of school.	Average attend- ance.	
Aliganj— (consold.)	Azamnagar	Thanadaryaoganj ..	Primary school	71	
		Pinjri ..	Ditto ..	75	
		Manjhola ..	Ditto ..	107	
		Mohkampur ..	Ditto ..	55	
		Muhammadsagar ..	Ditto ..	63	
		Bajhera.			
		Nayagaon ..	Ditto ..	50	
		Akbarpur ..	Ditto ..	40	
		Lohari Khera ..	Ditto ..	41	
		Sasaladoshpur ..	Ditto ..	48	
		Milk Ilahi ..	Lower primary	18	
		Junedpur ..	Ditto ..	25	
		Karauli ..	Ditto ..	33	
		Parali Sohagpur ..	Ditto ..	37	
		Kherya Pavaran ..	Ditto ..	27	
		Kalwatilpur ..	Ditto ..	22	
		Alipur ..	Ditto ..	21	
		Aliganj ..	Girls' (Lower Pri- mary school.	26	
	Sarouth ..	Ditto ..	28		
	Sarai Aghat ..	Ditto ..	22		
	Patiali ..	Training class	91		
	Ganjdundwara ..	Primary school	107		
	Patiali ..	Ditto ..	25		
	Rampur ..	Ditto ..	64		
	Pursari ..	Ditto ..	33		
	Patiali ..	Primary girls' school.	25		
	Lalpur ..	Lower Primary school.	30		
	Bhainsarasi ..	Ditto ..	51		
	Ganjdundwara ..	Girls' Lower Primary school.	29		
	Barna ..	}	Dhumri ..	Primary school	77
			Rupdhani ..	Ditto ..	82
			Barna ..	Ditto ..	62
			Phagnaul ..	Lower Primary school.	41
	Nidhpur	}	Barhola ..	Primary school	51
			Kadirganj ..	Ditto ..	69
			Nardauli ..	Ditto ..	73
			Bahora ..	Ditto ..	33
			Nagar Kanchanpur ..	Ditto ..	44
			Kusaul ..	Ditto ..	45
			Sanorhi ..	Lower Primary school.	52
			Nawabganjnagar ..	Ditto ..	24
			Meoni ..	Ditto ..	32
Raja Rijola ..			Ditto ..	24	
Dhansingpur ..	Ditto ..	28			
Jalesar ..	}	Jalesar ..	Vernacular Middle school	53	
		Aswagarh ..	Ditto ..	79	
		Jalesar ..	Training class..	73	

LIST OF SCHOOLS (DISTRICT BOARD) OF THE ETAH DISTRICT,
1919-20—(concluded).

Tahsil.	Pargana.	Locality.	Class of school.	Average attendance.
		Awagarh	Training class	86
		Jalesar	Primary school	54
		Khalilganj	Ditto ..	45
		Pilkhatra	Ditto ..	82
		Rajmal	Ditto ..	63
		Punehra	Ditto ..	63
		Unchagaon	Ditto ..	43
		Rojua	Ditto ..	57
		Sarani	Ditto ..	13
		Naru Birnagar	Ditto ..	67
		Patna	Ditto ..	40
		Isali	Ditto ..	62
		Barashamaspur	Ditto ..	37
		Narora	Ditto ..	44
		Mursawan	Ditto ..	49
		Nagla Rana	Ditto ..	38
		Umargarh	Lower Primary school	13
Jalesar— (concl'd).	Jalesar..	Sarai Nib	Ditto ..	33
		Jirani Kalan	Ditto ..	18
		Berni	Ditto ..	35
		Nalikhera	Ditto ..	15
		Baghai	Ditto ..	20
		Balesra	Ditto ..	24
		Gadri	Ditto ..	50
		Palera	Ditto ..	25
		Mohabbatpur	Ditto ..	13
		Narholi	Ditto ..	30
		Dalshapur	Ditto ..	27
		Khatola	Ditto ..	36
		Rohina Mirzapur	Ditto ..	18
		Jalukhera	Ditto ..	21
		Barai Kalyanpur	Ditto ..	23
		Churthara	Ditto ..	16
		Shakrauli	Ditto ..	34
		Awagarh	Girls' Lower Primary school.	9
		Shakra	Ditto ..	23






List of roads, Etah District, 1920.

Names of roads.	Length.		
A.—PROVINCIAL.			
I.—Metalled, bridged and drained throughout.			
	Miles	fur.	ft.
(i) Grand Trunk road	26	6	165
(ii) Muthra-Kasganj and Bareilly road	25	5	90
(iii) Kasganj Railway feeder road	0	3	0
(iv) Soron Railway feeder road	0	2	330
Total	53	0	585
I (A).—First class metalled roads, bridged and drained throughout.			
(i) Aliganj-Majhola road	9	0	0
(ii) Etah-Kasganj road	15	0	0
(iii) Etah-Marehra road	1	6	133
(iv) Etah-Shikohabad road	12	0	0
(v) Etah, Awa and Jalesar road	26	2	0
(vi) Ganjdundwara Railway feeder road	0	4	0
(vii) Muthra-Jalesar road	7	1	144
(viii) Marehra-Marechi road	4	5	430
(ix) Pera Rampur-Rudain road	4	2	0
(x) Patiali Railways feeder road	0	7	0
(xi) Aspur Sakit road	3	7	79
(xii) Patiali Town road	0	1	322
(xiii) Aliganj Town road	0	4	560
(xiv) Ganjdundwara Town road	0	5	117
(xv) Sakit Town road	0	3	120
(xvi) Etah-Aliganj road	31	1	592
(xvii) Kasganj-Bilram road	3	4	0
Total	121	7	517
II (A).—Second class unmetalled roads, bridged and drained throughout.			
(i) Etah, Aliganj and Farrukhabad road	5	0	0
(ii) Aliganj circular road	4	0	0
(iii) Etah-Marehra road	10	4	0
(iv) Marehra-Nadrai road	5	0	0
(v) Etah, Nihholi and Jalesar road	15	0	0
(vi) Soron-Patiali-Thanaderyaoganj road	30	0	0
(vii) Etah and Sakit road	10	0	0
(viii) Kasganj-Amanpur-Sirhpura road	17	0	0
(ix) Jhabarnalar cut	1	0	0
Total	97	4	0
II (B).—Second class unmetalled roads partially bridged and drained.			
(i) Etah-Patiali road	20	0	0
(ii) Awa-Tundla road	10	0	0
(iii) Etah-Amanpur-Sahawar road	19	0	0
Total	49	0	0

List of roads, Etah District, 1920—(concluded).

Names of road.	Length.		
	Miles	fur.	ft.
III.—Third class roads, banked and surfaced.			
(i) Jalesar-Firozabad road	10	0	0
(ii) Jalesar-Sikandrarao road	5	4	0
(iii) Marehra-Mohanpur road	2	0	0
(iv) Kasganj-Sahawar road	11	0	0
(v) Sahawar-Olaighat road	7	0	0
(vi) Patiali-Dhumri road	10	0	0
(vii) Patiali-Qadirganj road	9	0	0
(viii) Nidholi-Nagarya road	4	0	0
(ix) Sirhpura-Aspur road	11	0	0
(x) Soron-Garhiaghat road	4	0	0
Total	73	4	0
IV.—Fourth class roads, cleared, partially bridged and drained.			
(i) Jalesar-Agra road	6	0	0
(ii) Aliganj-Saraiaghat road	11	0	0
(iii) Aliganj-Rampur road	5	0	0
(iv) Aliganj-Kampil road	8	0	0
(v) Amanpur-Dundwara road	13	0	0
(vi) Awa-Nidhauli road	6	0	0
(vii) Dhumri-Kuraoli road	8	0	0
(viii) Dundwara-Sundrainghat road	10	0	0
(ix) Jalesar-Hathras road	6	0	0
(x) Jalesar-Umarghat road	9	0	0
(xi) Marehra-Kachora road	4	4	0
(xii) Marehra-Nidhauli road	7	0	0
(xiii) Sahawar-Sirhpura road	11	0	0
Total	104	4	0
V.—Fifth class roads, cleared only.			
(i) Aliganj-Bhongaon road	12	0	0
(ii) Aliganj-Kaimganj road	5	0	0
(iii) Aliganj-Mainpuri road	7	0	0
(iv) Aliganj-Kuraoli road	10	0	0
(v) Amanpur to Mirehchi road	7	0	0
(vi) Chilmanpurghat to Dhumri road	9	0	0
(vii) Kasganj-Dhaparghat road	15	0	0
(viii) Soron-Dhaparghat road	7	0	0
(ix) Kadirganj-Sundarainghat road	1	4	0
(x) Kasganj-Kamran road	3	0	0
(xi) Kampil-Patiali road	4	0	0
(xii) Sirhpura-Pahmalur-Shajpur road	10	0	0
(xiii) Sakit to Paron road,	6	0	0
Total	96	4	0
GRAND TOTAL	596	0	442





List of Ferries, Etah District, 1920.

Tahsil.	River.	Ferry.	Pargana.	Village.	Management.	Income.	
						Rs.	
Etah.	Kali Nadi.	Sahara-Inchpur	Etah sakit ..	Nagla Jagrup	Private	660	
		Oan		Manhat	Do.	200	
		Garhi	Sidhpura ..	Oan	Do.	40	
		Kabirpur		Garhi	Do.	135	
		Mirzapur		Kabirpur	Do.	38	
		Jalalpur		Mirzapur	Do.	
		Narauli		Jalalpur	Do.	25	
		Sonsa		Narauli	Do.	
		Dhumri		Sonsa	Do.	
		Nageria		Rajpur	Rajpur	Do.
		Jhingan			Jhingan	Do.
		Ujaipur			Nari	Do.
		Kasganj.	Kali Nadi.	Oan	Sahawar ..	Bakawli	Do.
Hamirpur	Hamirpur			Do.		20	
Dhandra	Dhundra			Do.		120	
Gangsara	Gangsara			Do.		40	
Narauli	Sarawal			Do.		50	
Gadhai	Shyampur			Do.		12	
Mirghat Mohara	Jalipur Sikandrabad			Do.	
	Bhagona			Do.	
	Deoni Nadrai			Do.	
	Madaadpur			Do.	
Ali-ganj	Kali Nadi.	Narai Madaadpur Datawali	Bilram ..	Amirpur	Do.	
		Lalpur-Jahangirabad		Barna ..	Lalpur	District Board	700
		Partabpur-Katara			Azamnager ..		Katara

List of post offices in the Etah District 1920.

Tahsil.	Pargana.	Office.	Class.	Management.	
Etah ..	Marehra ..	Etah Sakit ..	Etah ..	Head-office.	Imperial.
		Ditto ..	Neorai ..	Branch office.	
		Ditto ..	Basundra ..	Ditto.	
		Ditto ..	Nidhauri ..	Ditto.	
		Ditto ..	Pilua ..	Ditto.	
Aliganj ..	Azamnager ..	Aliganj ..	Sub-office.	Branch office.	
		Jaithra ..	Branch office.		
		Sarauth ..	Ditto.		
		Thanadaryaoganj ..	Ditto.		
Jalesar ..	Barna ..	Dhumri ..	Ditto.	No delivery.	
Kasganj ..	Jalesar ..	Awagarh ..	Sub-office.		
Aliganj ..	Bilram ..	Barahduari ..	Ditto ..		
Etah ..	Patiali ..	Ganj Dundwara ..	Ditto		
Kasganj ..	Sonhar ..	Kharwa ..	Branch office.		
Jalesar ..	Jalesar ..	Sirhpura ..	Sirhpura ..		Ditto.
		Jalesar town ..	Jalesar town ..		Sub-office.
		Fisherganj ..	Fisherganj ..		Branch office.
		Nankhera ..	Nankhera ..		Ditto.
		Umargarh ..	Umargarh ..		Ditto.
Kasganj..	Bilram ..	Kasganj ..	Kasganj ..	Sub-office.	
		Nadrai ..	Nadrai ..	Branch office.	
		Bilram ..	Bilram ..	Ditto.	
Etah ..	Marhera ..	Mirechi ..	Mirechi ..	Ditto.	
		Marehra ..	Marehra ..	Sub-office.	
Aliganj ..	Azamnagar ..	Etah Sakit ..	Mayneganj ..	Ditto ..	No delivery.
		Patiali ..	Patiali ..	Ditto.	
		Nidhpur ..	Kadinganj ..	Branch office.	
Kasganj ..	Sahawar ..	Raja Ka Rampur ..	Raja Ka Rampur ..	Ditto.	
		Sahawar ..	Sahawar ..	Sub-office.	
		Amanpur ..	Amanpur ..	Branch office.	
		Mohanpur ..	Mohanpur ..	Ditto.	
Etah ..	Etah Sakit ..	Pharauli ..	Pharauli ..	Ditto.	
		Sakit ..	Sakit ..	Sub-office.	
		Mallawan ..	Mallawan ..	Branch office.	
Kasganj ..	Soron ..	Rijaur ..	Rijaur ..	Ditto.	
		Soron ..	Soron ..	Sub-office.	







List of markets, Etah District, 1920-21.

Tahsil.	Pargana.	Village.	Market days.
Etah ..	Etah Sakit	Milauli ..	Tuesday and Saturday.
		Baroli ..	Sunday and Wednesday.
		Neorai ..	Sunday and Thursday.
		Etah Bhagipur ..	Monday and Friday.
		Sakit ..	Tuesday and Saturday.
	Marehra ..	Rejour ..	Monday and Friday.
		Marehra ..	Monday and Friday.
		Mirechi ..	Sunday and Wednesday.
		Piwari ..	Tuesday and Saturday.
		Pilua ..	Sunday and Wednesday.
Kasganj	Utai ..	Mahauli Kalan ..	Tuesday and Saturday.
		Muazzampur Husainpur.	Sunday and Wednesday.
	Faizpur	Manpur Nageria ..	Monday and Thursday.
		Salempur ..	Monday and Friday.
		Yaklehra ..	Sunday and Thursday.
		Qadir Bari ..	Wednesday and Saturday.
		Baderia ..	Monday and Friday.
	Sahawar ..	Mohanpura ..	Sunday.
		Mohanpur ..	Sunday and Wednesday.
	Bilram ..	Amanpur ..	Tuesday and Saturday.
Sahawar ..		Tuesday and Saturday.	
Aliganj..	Azamnagar	Kasganj ..	Tuesday and Saturday.
		Sarai aghat ..	Sunday and Wednesday.
	Barna ..	Aliganj ..	Saturday, Monday and Thursday.
		Alipur ..	Tuesday and Friday.
		Rampur ..	Sunday and Wednesday.
		Thana Duriaoganj ..	Tuesday and Saturday.
		Dhumri ..	Sunday and Wednesday.
	Patiali ..	Dundwaraganj ..	Monday and Thursday.
		Nardauli ..	Sunday and Wednesday.
	Nidhpur ..	Qaderganj ..	Tuesday and Saturday.
Nawabganj ..		Sunday and Wednesday.	
Jalesar.	Jalesar ..	Awah ..	Monday and Saturday.
		Pilkhatra ..	Sunday.

List of Fairs, Etah District, 1920-21.

Tahsil.	Pargana.	Village.	Name of fair.	Date.	Average Attendance.			
Etah	Fatah-Sakit..	Milauli	Ram Naumi	Chait Sudi 9th	300			
		Neorai	Ditto	Ditto	600			
		Nagla Jagrup	}	Mahadeo	Bhadon Sudi, 6th	250		
				Ditto	Phagun Sudi, 13th	200		
		Marthra	}	Deota	Asarh, every Monday	100		
				Ditto	Magh, every Monday	100		
		Jirismi		Ram Naumi	Chait Sudi 9th.. ..	400		
		Badshahpur	}	Jakhaiya	Asarh, every Sunday	100		
				Ditto	Magh, every Sunday	100		
		Etah	}	Saraogi	Kuar Badi, 1st	1,000		
				Banyas	Chait Badi, 9th.. ..	400		
				Hanumangadhi	Chait Sudi, 1st	500		
				Bhuteshwar	Ditto, 2nd	400		
				Pathwari	Chait Badi, 8th.. ..	400		
				Banya Barasaini	Phagun Sudi, 11th	500		
				Ram Lila	Kuar Badi, 11th till Kuar Sudi 12th	2,500		
				Tazia	Moharram, 10th	15,000		
				Etah mohalla, purana bazar	}	Mahadeo	Chait Badi, 6th	500
						Ditto	Chait Badi, 3rd	500
		Etah mohalla Patiali gate	}	Shib Singhpur Pathwari	Chait Badi, Ekadshi	800		
				Hanuman	Chait Badi, Chauth	2,000		
		Sakit	}	Ram Naumi	Chait Badi, 9th	500		
				Saraogi	Kuar Badi, 2nd	250		
Sonhar	}	Debi	Chait Sudi, 8th	300				
		Malwan	Every Monday	125				
		Sawansah	}	Mahadeo	Phagun Badi, 13th	1,000		
				Ditto	Bhadon Sudi, 6th	1,000		
		Dattlai		Ram Naumi	Chait Sudi, 6th	800		
Giraura		Ditto	Ditto	800				





		Pilna	..	Hathi	..	Baisakh Badi, 3rd	..	800
		Mohanti Karlan	..	Phul Dol	..	Chait Badi, 4th	..	1,200
		Bhadwas	..	Deochhata	..	Bhadon Sudi, 6th	..	500
		Jhanwar	..	Ram Naumi	..	Chait Sudi, 9th	..	150
	Marchra	Fatehpur II	..	Maragsiri	..	Aghan Sudi, 11th	..	250
			..	Dasehra	..	Jeth Sudi, 10th	..	300
		Gadanpur	..	Maragsiri	..	Aghan Sudi, 11th	..	150
			..	Dasehra	..	Jeth Sudi, 10th	..	200
		Baosa	..	Shib Tarane Mahadeoji	..	Phagun Sudi, 13th	..	250
			..	Deochhata	..	Bhadon Sudi, 6th	..	200
		Basundra	..	Ram Naumi	..	Chait Sudi, 9th	..	250
	Ulai	Mohammadpur	..	Laltia	..	Chait Sudi Puranmashi	..	4,000
	Faizpur	Bhagpur Mazra	..	Debi-ki-Jat	..	Kuar Sudi, 1st to 9th	..	1,000
		Salempur	..	Ditto	..	Chait Sudi, 1st to 9th	..	1,000
	Baderia	Yaklehra	..	Bathing in Ganges	..	Every Somwati Amawas	..	25,000
			Every Lunar or Solar eclipse.	..	25,000
	Kasganj		
		Soron	..	Maragsiri	..	Aghan Sudi, 11th to 15th	..	50,000
		Sabawar	..	Phul Dol	..	Chait Sudi, 3rd	..	300
			..	Ram Lila	..	Kuar Sudi, 2nd to 15th	..	500 daily.
		Bilram	..	Ditto	..	Ditto	..	1,500 daily.
			..	Sanjhi	..	Bhadon Sudi Puranmashi till Kuar Sudi, 2nd	..	1,000
		Saraighat	..	Tazias	..	10th Moharram	..	500
			..	Debiji	..	Katik Badi Amawas and Phagun Sudi, Puranmashi	..	2,500
		Kinori Khairabad	..	Mahadeoji	..	Phagun Sudi, 13th	..	500
		Bilsar Pawayan	..	Penrath	..	Every Sunday of Magh	..	500
		Sikanderpur Doga	..	Ram Lila	..	Kuar Badi 11th to Kuar Sudi 12th.	..	1,000
			..	Mahabir	..	Baisakh Sudi, 2nd	..	200
	Aliganj	Aliganj	..	Tazias	..	10th Moharram	..	1,000
			..	Kalsen	..	Baisakh Sudi, 7th	..	200
		Agonapur	..	Tazias	..	10th Moharram	..	100
		Alipur	..	Mahadeoji	..	Chait Sudi Teras	..	3,000
		Kasauli Nagla of Jaithra	..	Saluno	..	Sawan Sudi Puranmashi	..	4,000
		Akbarpur Kot	..	Jagtia	..	Baisakh Sudi Naumi	..	4,000
		Ahmadpur	

List of Fairs, Etah District, 1920-21—(concluded).

xxxviii

Etah District.

Tahsil,	Pargana.	Village.	Name of fair.	Date.	Average Attendance.	
Aliganj— (concluded.)	Azamnagar— (concluded)	Sarauth Pawayan ..	Mahadeoji ..	Chait Sudi, 6th..	2,000	
		Jiraulia ..	Ditto ..	Jeth Badi, 5th ..	1,000	
		Kakrola ..	Debi Sewar ..	Chait Sudi Puranmashi ..	10,000	
		Rampur ..	Debiji ..	Chait Sudi, 9th..	1,500	
		Majhola ..	Sidh Baba ..	Baisakh Sudi Puranmashi ..	750	
		Kheria Banar ..	Braham Deo ..	Baisakh Badi, 5th ..	4,000	
		Angraya ..	Hanuman ..	Baisakh Badi, 6th ..	3,000	
		Bahgaon ..	Mahadeoji ..	Ditto Teras ..	500	
		Bhadayia Math ..	Deviji ..	Baisakh Badi, 4th ..	400	
		Bechand Paharpur ..	Bhimsen ..	Chait Badi Chauth and Panchmi.	500	
	Patiali ..	Nidhpur ..	Nadrula ..	Moharram ..	10th Moharram..	100
			Dundwaraganj ..	Khanzamanpur..	Pus Sudi, 2nd ..	1,500
			Nardauli ..	Debiji ..	Baisakh Sudi Naumi ..	400
			Qaderganj ..	Urs, Reta Shah ..	15th to 20th Zikad ..	5,000
				Mela Gangaji ..	Katik Sudi Puranmashi ..	2,000
Nauli Fatehabad ..	Ditto ..	Jeth Sudi 10th and Katik Sudi Puranmashi and Aghan Sudi Dwadshi.	3,000			
Jalcsar ..	Jalesar ..	Awahgarh ..	Ramlila ..	Kuar Sudi, 2nd to Kuar Sudi 10th ..	1,500	
		Awah ..	Dasehra ..	Kuar Sudi, 10th ..	3,000	
		Ditto ..	oli festival ..	Chait Sudi, 2nd ..	2,000	
		Jalesar ..	Urs Syed Ibrahim ..	21st to 25th Shaban ..	5,000	



