

24

K. 4266

XXIV

HAMIRPUR.

1913

Supplementary notes and statistics to

VOLUME XXII.

OF THE

**District Gazetteers of the United Provinces
of Agra and Oudh.**

17236



b(xxiv)

1913


7236

ALLAHABAD :

Printed by F. Luker, Supdt., Government Press, United Provinces.

1913.

Price as. 12 (1s.)



HAMIRPUR.

Supplementary notes and statistics to

VOLUME XXII.

OF THE

District Gazetteers of the United Provinces
of Agra and Oudh.



ALLAHABAD :

Printed by F. Luker, Supdt., Government Press, United Provinces.

1913.



Alterations and Additions to Part A of the Hamirpur District Gazetteer, bringing it up to date 1911-12.

Page 1, lines 1 and 2.

The district of Hamirpur is one of the four districts which were taken from the old Allahabad Division in 1911 and formed into the new Jhansi Division.

Pages 14 and 15.—JUNGLES.

With the conclusion of the settlement of 1880 the conditional settlement of these hill jungles also terminated.

Mr. Carr, Assistant Conservator of Forests, was instructed to examine and report on their condition and as a result of his report it was decided to protect the areas of forest land here alluded to together with other areas totalling in all 12,035 acres by applying to them the provisions of section 35 of the Forest Act (VI of 1878).

Grazing of cattle and cutting of timber in these areas are accordingly governed by regulations.

The areas lie in the villages of :—Bilkhi, Sijahri, Srinagar, Ratauli and Bilrahi of Mahoba Tahsil and Tola Soem, Swasa Muaf, Panchi, Karahra Dang, Indaura, Mundhari, Jaitpur, Bhilauni, Barkhera, Ajnar, Gund, Ari, Larhpura, Baghoura, Ghutai, Kulpahar, Bhadarwara, Rikhwaho, Ataniyan Muaf, Lakhaura, Pasanabad, Khoi, Sijawan, Rampura Nauabad, Sidhwara, Chouka, Bachecha Kalan, Ranipura, Satari, Thurat, Sarangpura, Ruri Kalan, Chatarwara, Tondar, Deogaon, Tola Patar, Khiriya Khurd and Budhwara of Kulpahar Tahsil.

The question of the preservation of Babul jungles in Hamirpur was also taken up and after an inspection of Babul bearing areas by Mr. Whitehead, Assistant Conservator of Forests, it was decided to acquire certain areas under the Land Acquisition Act.

Accordingly two blocks of land, one with an area of 2,784 acres in villages Bhogaicha, Chaksona, Kamokhar, Kunehta, Kargaon, Neoria and Tihar and another with an area of 1,660 acres in villages Bandhur Buzurg, Bhatra and Chilehta Jalalpur

were acquired in 1912 and handed over for administration to the Forest Department. The compensation paid for 4,444 acres was Rs. 54,063-13-5. All the villages are in Maudaha Tahsil.

Cattle, page 18, lines 12—16.

There is now no Government bull kept for breeding purposes in the district.

Page 20.—CATTLE DISEASE.

During the year 1911-12 485 deaths of cattle from various forms of disease were recorded, rinderpest accounting for more than half the deaths.

Page 24.—INFIRMITIES.

The census of 1911 gives the following figures :—Deafmutes 166, Blind persons 1,744, Lepers 190 and insane persons 115. The important difference is in the number of blind people, and the chief causes are inattention to the cleanliness of children's eyes and unskilled treatment by so called eye-doctors.

Page 39.—CANALS.

The irrigated area has been much increased since the opening of the Dhassan Canal and the construction of a second weir on the Betwa Canal and the area irrigated in 1910-11 and 1911-12 was respectively 21,848 acres and 23,670 acres. Of these totals 6,608 acres and 9,141 acres were irrigated from canals and the rest from wells. These figures are from the area crop statements. The Canal figures differ very much.

The area will largely increase as the Dhassan Canal gets into full working order.

Page 35.—EMBANKMENTS.

The construction of embankments received a considerable impetus in the years 1908-09. Two parties from the Irrigation Department were deputed to the district to prepare projects and ninety-one embankments were constructed as aided works Government paying $\frac{2}{3}$ and zamindars $\frac{1}{3}$ of the cost. These embankments submerge 2,531 acres of land. The two large embankments at Channi and Khamaria were constructed by the Public Works Department as famine works in the same year.

Channi embankment submerges 250 acres and Khamaria 386 acres. Four small embankments were constructed in the Jalalpur Pargana as Civil Works and submerge between them 343 acres.

During that year and in subsequent ones 125 embankments also have been constructed with advances under Act XIX of 1883 at an estimated cost of Rs. 23,380.

Agreements have also been signed by the zamindars for the construction of a large number of embankments designed by the Irrigation Department. One of them at Goendi to cost Rs. 8,000 is already under construction, others will be constructed during 1913.

Under the agreements above alluded to the zamindars bind themselves to pay yearly 4 per cent. on the capital cost of the embankment and to do the ordinary annual repairs.

Page 43.—HISTORY OF THE DHASSAN CANAL.

The revised scheme was sanctioned Under Secretary of State's no. 17 P. W., dated 17th June 1910. The sanctioned estimate is Rs. 45,16,227. Under this scheme the storage capacity is increased to 3,673 million cubic feet, and it is anticipated that 78,750 acres will be irrigated annually.

The canal was partially opened for irrigation on 19th December 1910.

The construction estimate was closed on the 31st March 1911 and the division classed as a Revenue Division from the 1st April 1911.

During the rains of 1911, a length of revetment wall fell at Lachura but the rebuilding was successfully completed before the rains of 1912.

Pages 54 and 55.—WEIGHTS AND MEASURES.

The Srinagri rupee has entirely disappeared from use and is not now current coin.

Page 59.—RAILWAYS.

Work on the Cawnpore-Banda Railway was started in April 1911. The Jumna bridge is being constructed about 1,000 yards below the junction of the Jumna and Betwa rivers. Stations in this district are to be at Pateora (Jumna South) Sumerpur and Maudaha.

The estimated cost of the Railway is Rs. 80,36,657 of which the Jumna bridge alone accounts for Rs. 32,00,000. The Hamirpur part of the line is not likely to be open for traffic before 1914 but the portion north of the Jumna will be opened in 1913.

Page 60.—LOCAL ROADS.

Metalled local roads in the district now total 78 miles, 7 furlongs.

The Rath-Kulpahar road of 26 miles 6 furlongs has been metalled throughout and the Rath-Hamirpur road as far as Muskara (i.e. 17 miles).

Unmetalled local roads total 486 miles 7 furlongs.

The chief recent additions constructed as famine works in the two last famines being

The Baswari-Sisolar road	29 miles.
The Maudaha-Jalalpur road	21 miles.
The Kunehta-Kabrai road	16 miles.
The Srinagar-Jaitpur road	14 miles.

PROVINCIAL ROADS.

These roads are as described in the gazetteer.

Page 61.—TRADE ROUTES.

The project of metalling the road from Rath to Hamirpur has been dropped definitely. With the construction of the Cawnpore-Banda Railway and the removal of the Head Quarters of the district from Hamirpur to Mahoba, the need for such a road has ceased and if the metalled road is to be continued at all, it will unquestionably be joined to the Cawnpore-Hamirpur-Mahoba road at Maudaha. When the railway is completed with its Sumerpur Rath Belatal branch the district will be particularly well supplied with means of communication.

Page 62.

The bungalows at Kunehta, Sisolar and Jalalpur which were built of unbaked bricks during the famine of 1908 were found too expensive to maintain and were demolished in 1911.

A new inspection house was built at Muskara during 1912, the old house being utilized in the extension of the police station.

Page 65.—CENSUS OF 1911.

The Provincial report is not available in office at the time these notes are being written. Since the last census was taken in 1901 the population has risen to 465,223, an increase during the decade of 6,681 or 1.46 per cent.

The density is now 205 per square mile.

There are curious variations in the different tahsils as the following table will show :—

Name of tahsil.	Population, 1911.	Population, 1901	Variation, 1901—11.	
			Actual.	Per cent.
Hamirpur	79,506	71,625	+7,881	11·00
Rath	123,055	125,731	—2,676	2·12
Kulpabar	108,404	111,926	—3,522	3·15
Mahoba	63,546	61,938	+1,608	2·60
Maudaha	90,712	87,322	+3,390	3·88

URBAN AND RURAL.

The decade has witnessed some slight movement of the population towards towns, 9·27 per cent. of the population live in towns against 8·3 per cent. at last census.

SEX.

The disproportion between the sexes has slightly increased. Males numbered 234,842 and females 230,381 in 1911, a difference of 1·9 per cent.

RELIGION.

Classified according to religion the population contained in 1911, 434,024 Hindus, 30,455 Mahomedans, 363 Christians, 85 Jains, 266 Hindu Aryas and 30 Sikhs. The increase in number of Hindu Aryas is noticeable and to a less extent that of Christians and Jains. The census figures of 1911 show curious variations in the population of different castes. Thus the number of Chamars has increased by 5,683, of Lodhis by 1,931, of Thakurs by 1,844, while Brahmans have decreased by 4,969 and Ahirs by 1,649, i.e. Chamars increased in numbers by 9·8 per cent., Lodhis by 4·6 per cent., Thakurs by 7·3 per cent. while Brahmans decreased by 10·1 per cent. and Ahirs by 5·3 per cent. The increases on the population of the district was 1·46 per cent.

Page 84.

Seth Shambu Karan has died and been succeeded by Seth Bishun Karan.

Their property in Hamirpur has been for six years under the management of the Collector in execution of Civil Court

decrees and in 1912, 4 villages paying Rs. 6,677 in Government revenue were sold at auction for Rs. 1,08,500.

Their remaining property in this district pays Rs. 11,912 revenue and consists of 9 villages and a share in one other.

Page 85.—PROMINENT FAMILIES.

Rao Pancham Singh of Swasa died in 1912 and was succeeded by his son Rao Hanwant Singh.

CHAPTER IV.

Page 95.—DISTRICT STAFF.

The staff usually consists of a Joint Magistrate stationed at Mahoba and two full powered Deputy Collectors, one in charge of the Hamirpur Sub-Division and the Treasury, the second in charge of the Sub-Division comprising the Rath and Maudaha tahsils.

It has been decided by Government however that a third Deputy Collector should be appointed if possible in the Touring season to the charge of the Treasury.

There are four Excise Inspectors attached to the district and a Sub-Deputy Inspector of Schools in addition to the staff mentioned in the Gazetteer.

Page 98.—FUTURE CHANGES.

The decision on the question of the transfer of the Head Quarters of the district was indefinitely postponed by Sir John Hewett, late Lieutenant-Governor.

Sir James Meston has however decided that when funds permit it is desirable to transfer the Head Quarters from Hamirpur to Mahoba.

Page 111.—REMEDIAL LEGISLATION.

Up to September 30th, 1912, i.e. the end of the revenue year, the owners of 167 estates had repaid in full the loan advanced them under the Bundelkhand Encumbered Estates Act and 2 estates which had been taken under direct management had been released on recovery of the amount advanced.

In all out of the total sum advanced by the Treasury to indebted proprietors Rs. 2,38,270 had been recovered by the end of the revenue year 1911-12.

After Page 111.—QUINQUENNIAL SETTLEMENT.

The first quinquennial settlement of the district was made in 1912 on the figures of the fasli year 1319.

The parganas resettled were Hamirpur, Sumerpur, Maudaha and Jalalpur. The settlement of Hamirpur and Maudaha had been postponed from the previous year on account of the census operations.

One-hundred and fourteen Mahals had been created since settlement and were assessed afresh under the rules.

The net result of the settlement was a total increase of revenue of Rs. 13,214-13-0 distributed among the parganas as follows:—Hamirpur+Rs. 646; Sumerpur+Rs. 14,278; Maudaha+Rs. 1,552; Jalalpur—Rs. 3,261-3-0.

The year was not a normal one. The rains had broken very late in the year and were very continuous and as a consequence very little kharif and very full rabi were sown. Jalalpur and Hamirpur showed therefore an area somewhat less than usual under cultivation as they have a preponderance of lighter soils where the kharif crops are chiefly sown while Maudaha and Sumerpur where heavier soils predominate sowed a nearly normal area. The increase was chiefly noticeable in Sumerpur.

Page 112.—POLICE STATIONS.

The distinction of 1st, 2nd and 3rd class police stations was abolished under Mr. Hoskins' scheme in 1908. Apart from this there has been no alteration in the number, or situation of thanas, but the removal of the Kashipur thana to Mahobkant and of the Jalalpur thana to Mamna have now been definitely sanctioned.

Page 113.—POLICE FORCE.

One post of circle inspector was increased in 1910. In 1911 one post of sub-inspector was increased and 11 posts of constables in the Armed Police.

In 1909 the provisions of Act XX were withdrawn from the towns of Sumerpur and Kulpahar.

There is now a force of 5 jamadars and 63 chaukidars in the notified areas of Mahoba and Rath, and the towns of Hamirpur, Maudaha and Jaitpur. The number of road police was increased to 84 in 1912, while as a result of the redistribution of the force of village police the number was reduced from 1,078 to 1,017 in 1911.

Page 115.—EXCISE.

The outstill system was abolished and the contract supply system introduced with effect from 1st April 1911.

Three bonded warehouses were established at Hamirpur, Mahoba and Rath.

Under this system country spirit is issued on fixed days twice a week to licensed vendors on payment of duty and price.

The adjoining native states of Baoni, Beri, Sarila, Bihat and Jigni also take their country spirit from bonded warehouses in this district.

The duty up to this year was 4 annas per gallon of 50° under proof liquor and 8 annas per gallon of 25° under proof liquor. This duty will be doubled with effect from the 1st April 1913.

The number of shops has been considerably reduced in past years and the actual number of licensed shops in 1912 was 79.

HEMP DRUGS.

In 1909 the tahsilwar contract system was substituted for the district contract system.

The change is suited to the district and has resulted in much increased fees.

Charas has largely taken the place of ganja as the drug most consumed by the people while the consumption of bhang has greatly decreased. In 1912 there were 47 shops licensed for the sale of drugs.

OPIUM.

The consumption of opium has also decreased.

The price to licensed vendors is now Rs. 22 per seer and it is ordinarily retailed by them at about 8 annas per tola. There were 23 shops licensed for the sale of opium in 1912.

Page 118.—POST OFFICE.

Hamirpur is now only a sub office under Banda. The alteration was made in 1912.

Page 119.—ACT XX TOWNS.

Sumerpur and Kulpahar are not now administered under Act XX. Their population and importance were not considered to warrant their retention as Act XX towns.

Page 119 et seqq.—EDUCATION.

Literates are now (in 1911) 3·9 per cent. of the total population 7·03 per cent. of the male and ·07 per cent. of the female. Evidently a different standard was applied in 1911 to that applied in 1901 for female literacy has certainly increased in Hamirpur,

while these figures show it to have decreased. The increase in literacy is therefore more than indicated by a comparison of the 1901 and 1911 figures. Besides the list of District Board and aided schools in the appendix there is a private school which teaches English maintained by the zamindars at Rath, where about 50 boys are studying and a Mahomedan school at Hamirpur maintained by the Mahomedan community and a number of other private schools of less importance including a Sanskrit Pathshala at Mahoba maintained by P. Sheo Charan Tiwari. These have been opened within the last year or two.

Page 122.—CATTLE POUNDS.

There are now 29 pounds in the district. To those mentioned in the Gazetteer must be added pounds at Terha, Misripur, Goendi, Budhwara, Jaitpur and Pureni while the pound at Patara no longer exists.

J. S. STEVINSON, C.S.,


Collector.

Dated the 12th March 1913.

Gazetteer of Samirpur.



APPENDIX.



GAZETTEER OF HAMIRPUR.

APPENDIX.

CONTENTS.

TABLE I.—Population by tahsils, 1911	i
TABLE II.—Population by thanas, 1911	ii
TABLE III.—Vital statistics	iii
TABLE IV.—Deaths according to cause	iv
TABLE V.—Cultivation and irrigation, 1319 Fasl..	v
TABLE VI.—Principal crops by tahsils	vi
TABLE VII.—Criminal Justice	xi
TABLE VIII.—Cognizable crime	xii
TABLE IX.—Revenue demand at successive settlements	xiii
TABLE X.—Revenue and cesses (settlement year)..	xiv
TABLE XI.—Excise	xv
TABLE XII.—Stamps	xvi
TABLE XIII.—Income-Tax	xvii
TABLE XIV.—Income-Tax by Tahsils	xviii
TABLE XV.—District Board	xix
TABLE XVI.—Distribution of Police, 1911	xx
TABLE XVII.—Education	xxi
Schools, 1911	xxii
Roads, 1911	xxv
Ferries, 1911	xxvii
Post Offices, 1911	xxviii
Markets, 1911	xxix
Fairs, 1911	xxx




TABLE I.—Population by tahsils, 1911.

Tahsil.	Total.			Hindus.			Musalmans.			Others.		
	Persons.	Males.	Females.	Persons.	Males.	Females.	Persons.	Males.	Females.	Persons.	Males.	Females.
1	2	3	4	5	6	7	8	9	10	11	12	13
Hamirpur ..	79,506	40,918	38,588	74,846	38,535	36,311	4,485	2,279	2,206	175	104	71
Rath ..	123,055	61,645	61,410	115,463	57,982	57,481	7,498	3,608	3,890	94	55	39
Kulpahar ..	108,404	54,427	53,977	103,303	51,928	51,375	4,916	2,432	2,484	185	67	118
Mahoba ..	68,546	32,216	31,330	58,895	29,597	28,898	4,421	2,163	2,258	230	56	174
Maudaha ..	90,712	45,636	45,076	81,517	41,314	40,203	9,135	4,295	4,840	60	27	33
District total ..	465,223	234,842	230,381	434,024	219,756	214,268	30,455	14,777	15,678	744	309	435

TABLE II.—Population by thanas, 1911.

Name of Thana.	Total population.			Hindus.			Musalmans.			Others.		
	Total.	Males.	Females.	Total.	Males.	Females.	Total.	Males.	Females.	Total.	Males.	Females.
1	2	3	4	5	6	7	8	9	10	11	12	13
Ajnar	26,243	13,174	13,069	25,653	12,872	12,781	514	263	251	76	39	37
Bewar	26,485	13,450	13,036	24,120	12,315	11,805	2,365	1,134	1,231	1	1	..
Hamirpur	7,833	4,143	3,690	6,159	3,279	2,880	1,559	802	757	115	62	53
Jalalpur	20,911	10,652	10,259	19,917	10,161	9,756	990	487	503	4	4	..
Jaria	28,987	14,616	14,371	27,874	14,041	13,833	1,112	574	538	1	1	..
Kashipur	22,918	11,503	11,415	22,055	11,060	10,995	854	437	417	9	6	3
Kulpahar	21,025	10,546	10,479	19,556	9,854	9,692	1,372	662	710	97	20	77
Kabrai	18,644	9,588	9,056	18,083	9,307	8,776	561	281	280
Kurara	21,442	11,076	10,366	20,814	10,749	10,065	628	327	301
Lalpura	22,751	11,613	11,138	21,677	11,091	10,586	1,059	514	545	15	8	7
Mahoba	32,410	16,308	16,102	28,450	14,435	14,015	3,730	1,817	1,913	230	56	174
Maudaha	31,175	15,527	15,648	25,962	13,143	12,819	5,190	2,374	2,816	23	10	13
Muskara	31,482	15,838	15,644	29,914	15,057	14,857	1,532	765	767	36	16	20
Majhgawan	32,981	16,476	16,505	31,441	15,735	15,706	1,537	738	799	3	3	..
Panwari	27,254	13,687	13,567	25,523	12,856	12,667	1,730	830	900	1	1	..
Rath	39,655	19,600	20,055	35,737	17,761	17,976	3,832	1,792	2,040	86	47	39
Sumerpur	29,570	15,208	14,362	28,211	14,499	13,712	1,314	675	639	45	34	11
Srinagar	23,456	11,837	11,619	22,878	11,531	11,347	576	305	271	2	1	1
Total	465,223	234,842	230,381	434,024	219,756	214,268	30,455	14,777	15,678	744	309	435






TABLE III.—Vital statistics.

Year.					Births.				Deaths.			
					Total.	Males.	Females.	Rate per 1,000.	Total.	Males.	Females.	Rate per 1,000.
1					2	3	4	5	6	7	8	9
1901	19,200	9,837	9,363	41.87	14,173	7,279	6,894	30.91
1902	26,022	13,236	12,786	56.74	17,020	8,757	8,263	37.12
1903	23,510	12,169	11,341	51.27	25,631	13,241	12,390	55.90
1904	27,840	14,434	13,406	60.71	13,810	7,145	6,665	30.12
1905	22,417	11,525	10,892	48.88	13,639	6,988	6,651	29.74
1906	14,435	7,548	6,887	31.48	29,900	15,547	14,353	65.21
1907	17,433	9,011	8,422	38.01	22,219	11,444	10,775	48.45
1908	27,509	14,105	13,404	59.99	21,474	10,984	10,490	46.83
1909	15,131	7,713	7,418	33.00	13,384	6,981	6,403	29.19
1910	22,336	11,480	10,856	48.71	17,376	9,162	8,214	37.89*
1911	24,910	12,986	11,924	53.54	20,101	10,748	9,353	43.21

* The rates from 1901 to 1910 are calculated from the returns of the 1901 census.

TABLE IV.—Deaths according to cause.

Year.								Total deaths from—					
								All causes.	Plague.	Cholera.	Small-pox	Fever.	Bowel complaints.
1								2	3	4	5	6	7
1901	14,173	1	9,801	257
1902	17,020	3	71	72	10,368	458
1903	25,631	6	667	299	15,135	679
1904	13,810	36	3	5	8,259	290
1905	13,639	160	..	7	8,551	201
1906	29,900	..	4,593	36	19,326	636
1907	22,219	6	..	13	16,763	316
1908	21,474	24	321	46	14,587	276
1909	13,384	..	32	2	10,281	75
1910	17,376	..	1,649	..	11,575	149
1911	20,101	56	1	2	14,022	135






TABLE V.—Statistics of cultivation and irrigation, 1319 Fashi.

Pargana and tahsil.	Total area.	Waste.	Culturable.	Cultivated.							Double cropped.
				Irrigated.					Dry.	Total.	
				Total.	Canals.	Wells.	Tanks.	Other sources.			
1	2	3	4	5	6	7	8	9	10	11	12
	Acres.	Acres.	Acres.	Acres.	Acres.	Acres.	Acres.	Acres.	Acres.	Acres.	Acres.
Hamirpur ..	84,822	24,454	21,547	1,200	1,121	56	..	23	37,621	38,821	5,283
Sumerpur ..	155,483	18,243	49,605	261	..	252	..	9	87,374	87,635	11,804
Tahsil Hamirpur ..	240,305	42,697	71,152	1,461	1,121	308	..	32	124,995	126,456	17,087
Rath ..	246,320	48,256	50,724	6,257	5,223	964	..	70	141,083	147,340	22,603
Jalalpur ..	120,735	37,271	38,966	343	252	85	..	6	44,155	44,498	9,114
Tahsil Rath ..	367,055	85,527	89,690	6,600	5,475	1,049	..	76	185,238	191,838	31,717
Kulpahar ..	357,917	53,645	148,502	10,502	1,173	8,876	298	155	145,268	155,770	20,997
Mahoba ..	210,963	23,554	103,707	4,167	1,372	2,582	149	64	79,535	83,702	16,703
Maudaha ..	148,923	12,899	63,366	435	..	431	..	4	72,223	72,658	5,898
Muskara ..	141,995	20,930	51,673	505	..	488	..	17	68,887	69,392	9,343
Total Maudaha ..	290,918	33,829	115,039	940	..	919	..	21	141,110	142,050	15,241
Total ..	1,467,158	239,252	528,090	23,670	9,141	13,734	447	348	676,146	699,816	101,745

TABLE VI.—Area in acres under the principal crops, tahsil Hamirpur.

Year.	Rabi.						Kharif.				
	Total.	Gram.	Gram and barley mixed.	Wheat.	Wheat and gram mixed.	Linseed.	Total.	Juar and arhar.	Bajra and arhar.	Til.	Cotton and arhar.
<i>Fasli.</i>											
1309 ..	60,771	44,921	3,463	585	10,636	388	48,967	27,399	5,528	3,100	10,196
1310 ..	58,398	39,737	3,319	881	11,813	1,951	61,273	36,653	4,975	4,236	12,639
1311 ..	•
1312 ..	*
1313 ..	•
1314 ..	61,158	44,116	1,817	903	12,542	753
1315 ..	*
1316 ..	50,005	44,605	698	791	2,881	137	77,496	56,612	8,194	3,326	5,423
1317 ..	71,452	53,219	1,059	1,022	10,839	1,064	63,844	41,750	8,728	6,410	4,074
1318 ..	65,540	39,510	3,161	2,036	20,055	1,677	72,192	50,963	12,003	3,244	3,337
1319 ..	105,493	49,743	7,234	1,085	42,022	3,454	37,984	19,748	14,027	1,456	496

* Figures not available owing to Survey and Settlement operations.





TABLE VI—(continued).—Area in acres under the principal crops, tahsil Rath.


Year.	Rabi.						Kharif.							
	Total.	Gram.	Gram and barley mixed.	Wheat.	Wheat and gram mixed.	Linseed.	Total.	Juar and arhar.	Bajra and arhar.	Til.	Cotton.	Kodon.	Sawan.	Rice of both kinds.
<i>Fasli.</i>														
1309 ..	95,583	70,996	6,330	307	11,757	5,470	121,333	45,759	16,748	18,808	30,062	3,295	3,479	1,580
1310 ..	77,133	39,808	4,954	664	17,666	13,310	138,369	51,393	16,588	30,272	31,814	2,000	3,258	1,335
1311 ..	58,998	22,946	11,966	289	35,653	14,515	133,379	48,859	18,953	34,429	25,221	2,527	1,227	639
1312 ..	•	•	•	•	•	•	•	•	•	•	•	•	•	•
1313 ..	•	•	•	•	•	•	•	•	•	•	•	•	•	•
1314 ..	•	•	•	•	•	•	•	•	•	•	•	•	•	•
1315 ..	•	•	•	•	•	•	•	•	•	•	•	•	•	•
1316 ..	49,159	41,227	1,077	987	3,619	1,077	132,732	67,105	16,933	14,497	23,788	2,819	4,596	612
1317 ..	72,131	40,091	3,946	532	21,370	3,946	133,237	53,062	18,006	36,322	18,202	1,920	1,920	1,011
1318 ..	80,616	32,322	6,183	1,080	30,321	8,283	132,362	52,692	20,540	30,056	21,764	2,104	2,083	1,087
1319 ..	123,704	44,043	12,880	453	50,489	12,515	99,664	26,904	26,457	26,245	11,089	4,021	1,214	1,071

• Figures not available owing to Survey and Settlement operations.

TABLE VI—(continued).—Area in acres under the principal crops, tahsil Kulphahar.

Year.	Rabi.							Kharif						
	Total.	Gram.	Gram and barley mixed.	Wheat	Wheat and gram mixed.	Linseed.	Barley	Total.	Juar and arhar.	Bajra and arhar	Til.	Cotton.	Kodon.	Rice of both kinds.
<i>Fasli.</i>														
..	57,341	35,882	9,395	3,012	3,082	4,994	5,933	115,413	49,979	1,738	23,304	16,597	16,974	945
..	52,292	27,767	7,337	3,513	4,369	8,293	5,636	119,020	50,097	1,125	33,155	14,701	14,181	962
..	52,314	18,718	9,636	3,828	9,941	9,195	5,908	120,856	54,731	1,741	38,710	10,568	11,102	527
..	74,407	31,296	2,309	4,692	18,302	10,080	7,728	64,309	18,515	1,314	21,498	10,096	14,200	698
..	*
..	*
..	*
..	42,083	25,002	797	4,116	1,099	2,137	8,047	123,096	66,760	1,342	22,424	9,128	13,183	547
..	48,181	24,752	2,209	4,497	4,499	4,550	6,538	123,638	56,439	1,891	35,511	6,374	13,592	800
..	53,270	27,823	2,517	4,413	6,727	5,043	5,703	122,730	53,834	1,541	39,841	9,351	10,068	780
..	70,574	29,000	233	3,966	16,791	9,775	10,006	106,104	41,297	1,197	34,443	10,942	11,418	633

* Figures not available owing to Survey and Settlement operations.






TABLE VI—(continued).—Area in acres under the principal crops, tahsil Mahoba.

Year.	Rabi.							Kharif.						
	Total.	Gram.	Gram and barley mixed.	Wheat.	Wheat and gram mixed.	Linseed.	Barley.	Total.	Juar and arhar.	Bajra and arhar.	Til.	Cotton.	Kodon.	Rice of both kinds.
<i>Fasli.</i>														
1309 ..	28,047	17,333	3,322	998	2,680	3,118	2,473	56,341	21,229	224	12,326	9,795	10,355	633
1310 ..	25,280	14,526	2,107	1,129	2,542	4,334	1,885	60,260	21,922	83	17,339	9,359	9,544	541
1311 ..	25,748	9,863	2,852	882	6,786	4,818	2,120	64,902	26,191	231	20,915	7,859	8,248	243
1312 ..	40,416	16,014	686	1,254	12,154	7,405	2,903	37,495	11,855	121	11,237	6,164	8,239	321
1313 ..	•	•	•	•	•	•	•	•	•	•	•	•	•	•
1314 ..	•	•	•	•	•	•	•	•	•	•	•	•	•	•
1315 ..	11,508	5,673	726	939	866	39	2,803	62,126	18,437	132	16,483	626	7,980	258
1316 ..	29,244	17,954	1,073	1,315	2,473	2,653	3,067	60,118	18,436	68	11,862	527	9,394	240
1317 ..	28,600	15,567	890	1,513	4,334	3,134	2,395	65,580	15,410	55	20,438	282	9,150	368
1318 ..	32,909	18,114	1,112	1,654	6,690	2,964	1,983	65,747	27,248	455	24,707	4,017	6,395	282
1319 ..	47,407	18,815	1,477	2,092	15,217	7,513	2,293	41,073	9,684	180	22,400	1,886	6,319	180


• Figures not available owing to Survey and Settlement operations.

TABLE VI—(concluded).—Area in acres under the principal crops, tahsil Maudaha.

Year.	Rabi.						Kharif.					
	Total	Gram.	Gram and barley mixed.	Wheat.	Wheat and gram mixed.	Linseed.	Total.	Juar and arhar.	Bajra and arhar.	Til.	Cotton.	Kodan.
<i>Fasli.</i>												
1309 ..	74,544	60,280	2,211	106	7,362	3,340	71,180	35,976	5,491	9,648	14,093	4,203
1310 ..	69,355	44,279	1,559	90	12,972	9,394	80,584	40,446	4,998	1,478	15,744	3,599
1311 ..	33,093	10,837	2,884	169	13,245	5,893	44,905	21,115	5,000	8,084	7,229	1,679
1312 ..	•	•	•	•	•	•	•	•	•	•	•	•
1313 ..	•	•	•	•	•	•	•	•	•	•	•	•
1314 ..	45,333	33,442	426	141	8,177	2,335	•	•	•	•	•	•
1315 ..	27,940	24,035	196	249	1,726	261	69,188	34,552	3,300	8,105	642	2,035
1316 ..	64,541	53,300	445	334	6,934	2,130	76,431	38,438	2,689	8,636	792	2,953
• ..	75,947	45,481	962	253	22,256	5,440	76,619	29,065	2,311	18,171	187	2,170
1318 ..	78,154	33,284	193	326	24,648	6,509	82,814	26,229	3,534	13,161	505	3,213
1319 ..	114,879	41,624	3,724	227	52,877	12,801	42,345	12,721	3,932	6,772	239	3,701

Hamirpur District.

• Figures not available owing to Survey and Settlement operations






TABLE VI *Criminal Justice.*

Year.	Number of persons convicted or bound over in respect of—													
	Offences against public tranquility (Chapter VIII).	Offences affecting life.	Grievous hurt.	Rape.	Cattle theft.	Criminal force and assault.	Theft.	Robbery and dakaiti.	Receiving stolen property.	Criminal trespass.	Bad livelihood.	Keeping the peace.	Cases under—	
													Opium Act.	Excise Act.
1	2	3	4	5	6	7	8	9	10	11	12	13	14	15
1901	14	10	17	1	24	29	131	3	58	103	30	51	5	78
1902	9	31	14	..	5	24	124	3	58	71	23	106	9	68
1903	40	41	14	3	9	31	166	3	47	114	29	41	3	39
1904	22	69	25	4	12	44	167	4	45	93	35	65	23	62
1905	63	28	22	1	50	27	163	16	65	171	38	50	8	73
1906	24	22	9	2	60	23	170	27	80	258	23	27	6	19
1907	60	20	26	3	14	10	56	18	22	51	16	57	3	17
1908	25	24	13	1	47	11	121	10	41	123	6	22	3	14
1909	..	14	15	..	31	15	132	6	30	110	5	4	..	14
1910	45	13	10	..	53	15	81	3	37	48	25	18	4	15
1911	39	11	32	..	39	24	84	..	24	65	9	47	4	26

TABLE VIII.—Cognizable crime.

Year.								Number of cases investigated by police.			Number of persons		
								Sue motu.	By orders of Magistrate.	Sent up for trial.	Tried.	Acquitted or discharged.	Convicted.
1								2	3	4	5	6	7
1901	757	23	515	692	131	561
1902	871	28	584	791	206	585
1903	952	20	628	851	135	696
1904	1,012	23	663	840	126	714
1905	1,266	36	856	1,030	140	920
1906	1,136	35	774	1,208	271	937
1907	686	37	417	744	243	501
1908	832	18	507	707	148	559
1909	780	29	464	626	151	475
1910	501	31	347	490	135	355
1911	538	56	375	609	163	446



TABLE IX.—*Revenue demand at successive settlements.*

Pargana.	Years of settlement.									
	Mr. Erakine, 1807.	Mr. Wauchope, 1810.	Mr. Waring, 1816.	Mr. Valpy, 1821.	Mr. Valpy, 1826.	Mr. Ainslie, 1831.	Mr. Pidcock, 1836.	Messrs. Allen and Muir, 1842.	Mr. Neale, 1879.	
	Rs.	Rs.	Rs.	Rs.	Rs.	Rs.	Rs.	Rs.	Rs.	
Hamirpur	77,437	85,798	1,10,436	1,03,781	94,120	79,506	77,600	71,433	74,020	
Sumerpur	1,56,383	1,68,897	2,62,154	1,74,220*		1,66,929	1,63,669	1,40,348	1,41,360	
Maudaha	1,39,941	1,38,502	2,06,128	1,52,441*		1,51,538	1,47,201	1,37,969	1,22,859	
Muskara	} 2,60,452	3,06,179	4,01,135	3,90,412	3,76,299	2,92,690	2,75,800	2,51,143	1,22,590	
Jalalpur									63,270	
Rath†	2,01,667	2,59,131	3,19,471	2,70,614*		2,67,882	2,59,047	1,82,464	2,17,720	
Kulpahar {	Panwari	1,07,433	1,50,264	1,90,097	1,85,530*		2,14,952	2,11,369	11,82,464	} 2,15,800
	Jaitpur	§40,756	34,295	
Mahoba	¶67,369	†1,10,202	

● Separate figures not available : represents highest demand.

† Including the small pargana of Kharka absorbed in Rath.

‡ Includes now a portion of the old pargana of Jalalpur Kharela.


§ Settled by Major Erakine, 1853.

|| Settled by Mr. Ingram in 1864.

¶ Settled by Mr. Freeling in 1856.

TABLE X.—Demand at settlement and subsequent revisions.

Pargana and tahsil.	Where included in <i>Ain-i-Akbari.</i>	Revenue fixed at settlement 1905-08.	Cesses.	Total.	Incidence per acre.		First revision 1911-12.	Second re- vision.	Third revision.	Fourth re- vision.	Fifth revision.
					Cultiva- ted.	Total.					
1	2	3	4	5	6	7	8	9	10	11	12
		Rs.	Rs.	Rs.	Rs.	As p.	Rs.				
Hamirpur	Hamirpur	52,522	5,252	57,774	2.30	10 10	53,841				
Sumerpur	Maudaha	90,457	9,045	99,502	1.74	10 3	1,04,735				
Tahsil Hamirpur	1,42,979	14,297	157,276	1.91	10 6	1,58,576				
Jalalpur	Khandaut	54,588	5,498	60,486	1.71	8 0	51,060				
Rath	Rath	2,20,037	22,003	242,040	2.84	15 9	..				
Tahsil Rath	2,75,025	27,501	302,526	2.50	13 2	..				
Kulpahar	Rath	1,71,445	17,574	189,019	1.56	8 6	..				
Mahoba	Kharela	77,292	8,046	85,338	1.19	6 6	..				
Maudaha	Mahoba										
Muskara	Maudaha	86,585	8,691	95,276	1.85	10 3	88,137				
	Khandela	90,701	9,070	99,771	2.23	11 3	..				
Tahsil Maudaha	1,77,286	17,761	195,047	2.03	10 9	..				
Total	8,44,027	85,179	929,206	1.89	10 2	..				






TABLE XI.—*Excise.*

Year.	Receipts from foreign liquors.	Country spirit.		Receipts from Tari and Serdhi.	Drugs.			Opium.		Total receipts.	Total Charges.	Incidence of receipts per 10,000 of population from—			Number of shops for sale of—				
		Receipts.	Consumption in gallons.		Total receipts.	Consumption in maunds of—		Total receipts.	Consumption.			Total receipts.	Total Charges.	Liquor included in g Tari.	Drugs.	Opium.	Country spirits.	Drugs.	Opium.
						Ganja.	Charas.												
1	2	3	4	5	6	7	8	9	10	11	12	13	14	15	16	17	18		
	Rs.	Rs.		Rs.	Rs.	Mds. s.	Mds. s.	Rs.	Mds. s.	Rs.	Rs.	Rs.	Rs.	Rs.					
1901-02	..	15,641	3,256	3 2	8 22	11,029	22 0	29,926	1,261	348	72	245	116	60	20		
1902-03	..	19,645	3,500	0 2	10 35	11,577	23 19	34,722	988	437	39	257	117	60	23		
1903-04	..	22,722	2,650	1 11	4 13	13,299	25 11½	38,671	1,282	505	59	296	117	60	22		
1904-05	..	26,898	2,518	0 18	4 14	13,277	25 18½	42,693	1,145	598	56	295	116	58	22		
1905-06	..	20,756	3,333	1 0	3 8	13,694	27 36½	37,783	9,933	461	74	304	116	58	22		
1906-07	..	13,115	3,730	..	4 6	15,181	23 9½	32,026	3,493	291	83	337	86	50	22		
1907-08	..	23,097	2,981	..	4 3	15,144	21 24	41,222	919	513	66	337	86	49	22		
1908-09	33	23,773	2,048	..	0 36	13,876	19 18½	39,730	2,325	529	52	308	85	49	23		
1909-10	..	20,789	5,317	0 3½	6 39	14,175	16 26	40,281	2,673	462	118	315	79	50	24		
1910-11	..	28,550	7,142	0 36	12 21½	15,471	14 19	51,163	4,928	634	158	341	79	50	24		
1911-12	47	26,417	15,592·25	..	8,941	0 8	8 19½	17,110	16 1	52,515	8,311	575	194	372	79	47	23		

TABLE XII.—*Stamps.*

Year.	Receipts from—			Total charges.
	Non-judicial.	Court-fee including copies.	All sources.	
1	2	3	4	5
	Rs.	Rs.	Rs.	Rs.
1901-02	8,251	26,853	35,576	595
1902-03	8,790	25,112	34,350	774
1903-04	8,584	25,203	34,339	677
1904-05	7,365	20,468	28,301	680
1905-06	8,296	22,706	31,501	1,194
1906-07	6,868	23,315	30,679	618
1907-08	10,329	30,094	41,020	828
1908-09	10,543	25,646	36,689	829
1909-10	11,193	30,728	42,499	956
1910-11	9,752	33,158	43,513	824
1911-12	12,005	31,281	43,884	820






TABLE XIV.—Income-Tax by tahsils, Part IV only.

Year.	Tahsil Hamirpur.				Tahsil Rath.				Tahsil Kulpahar.				Tahsil Mahoba.				Tahsil Maudha.			
	Under Rs. 2,000		Over Rs. 2,000.		Under Rs. 2,000.		Over Rs. 2,000.		Under Rs. 2,000		Over Rs. 2,000.		Under Rs. 2,000.		Over Rs. 2,000.		Under Rs. 2,000.		Over Rs. 2,000.	
	Assesses.	Tax.	Assesses.	Tax.	Assesses.	Tax.	Assesses.	Tax.	Assesses.	Tax.	Assesses.	Tax.	Assesses.	Tax.	Assesses.	Tax.	Assesses.	Tax.	Assesses.	Tax.
1	2	3	4	5	2	3	4	5	2	3	4	5	2	3	4	5	2	3	4	5
1901-02 ..	119	1,870	4	402	203	3,218	17	1,290	124	2,040	5	412	75	997	1	180	89	1,444	7	522
1902-03 ..	120	1,899	3	346	202	3,038	24	1,731	121	1,951	4	362	22	576	1	138	82	1,307	5	348
1903-04 ..	36	896	7	533	56	1,504	23	1,826	31	893	5	403	26	679	1	178	24	713	3	240
1904-05 ..	30	761	5	390	57	1,510	23	1,910	32	913	7	555	23	627	2	230	27	786	3	251
1905-06 ..	27	671	5	400	56	1,490	23	1,863	25	697	9	693	25	651	3	292	28	739	4	293
1906-07 ..	28	741	4	295	58	1,573	21	1,737	28	733	9	592	40	976	6	491	28	777	4	277
1907-08 ..	27	654	5	325	63	1,623	23	1,832	32	837	8	541	40	976	6	491	29	804	4	258
1908-09 ..	32	770	4	248	63	1,680	21	1,512	32	784	12	792	50	1,214	5	504	23	684	4	258
1909-10 ..	34	809	1	53	62	1,633	24	1,661	34	835	13	844	45	1,084	7	611	19	574	5	302
1910-11 ..	31	756	3	200	62	1,653	21	1,475	41	1,086	8	510	49	1,223	7	601	19	560	4	237
1911-12 ..	30	728	3	198	64	1,707	19	1,322	48	1,212	10	638	50	1,279	6	547	21	607	4	237






TABLE XV.—District Board.

Year.	Receipts.							Expenditure.											Superannuation charges.
	Education.	Medical.	Scientific, &c.	Miscellaneous.	Civil works.	Pounds.	Ferries.	Total Expenditure.	Contributions to provincial funds.	General Administration.	Education.	Medical.	Scientific &c.	Miscellaneous.	Civil works.	Pounds.	Debt.		
1	2	3	4	5	6	7	8	9	10	11	12	13	14	15	16	17	18	19	
	Rs.	Rs.	Rs.	Rs.	Rs.	Rs.	Rs.	Rs.	Rs.	Rs.	Rs.	Rs.	Rs.	Rs.	Rs.	Rs.	Rs.	Rs.	
1901-02	1,222	1,308	..	48	2,894	8,166	1,950	72,997	..	1,639	20,218	8,388	410	59	38,458	2,975	850	..	
1902-03	1,490	1,367	..	77	2,952	8,705	1,725	1,01,788	..	2,011	24,000	9,324	456	68	62,088	2,991	850	..	
1903-04	1,497	1,329	..	122	2,992	9,017	1,775	1,15,457	..	1,680	26,186	8,677	395	63	74,528	3,125	803	..	
1904-05	1,838	1,705	..	189	5,248	10,420	1,745	1,08,550	..	1,929	25,276	8,824	417	124	68,462	2,718	800	..	
1905-03	1,577	1,322	..	243	8,146	9,007	1,670	1,25,769	..	1,869	27,640	9,534	397	303	82,270	2,944	812	..	
1906-07	1,644	1,348	..	189	1,365	8,555	3,746	1,24,649	..	2,639	30,736	10,667	911	299	76,118	3,267	12	..	
1907-08	1,640	1,757	..	220	1,704	14,187	5,392	1,15,354	..	3,490	33,875	10,343	1,514	317	60,528	3,752	1,535	..	
1908-09	1,884	1,629	..	869	13,094	8,102	7,953	1,26,959	..	4,240	34,898	10,918	1,419	328	66,078	3,238	5,840	..	
1909-10	2,519	1,968	..	359	869	1,023	6,614	1,20,585	..	4,182	35,624	11,073	1,375	355	63,010	3,319	1,518	..	
1910-11	3,825	2,281	50	108	2,540	10,329	7,065	1,20,784	..	3,757	37,020	11,232	2,108	15	57,503	3,272	5,474	403	
1911-12*	28,890	5,489	832	769	24,611	9,977	7,651	1,19,764	..	3,856	38,921	10,851	1,637	679	55,708	3,841	3,809	462	

* From this year the provincial contribution was for the first time credited under different heads of receipt.

TABLE XVI.—Distribution of Police, 1911.

Thana.	Sub-Inspectors.	Head Constables	Constables.	Municipal Police.	Town Police.	Rural Police.	Road Police.
1	2	3	4	5	6	7	8
Hamirpur ..	1	1	8	..	11	3	2
Ajnar ..	1	1	10	67	2
Kulpahar ..	1	1	10	..	7	41	..
Mahoba ..	2	1	10	17	..	59	10
Maudaha ..	2	1	8	..	10	69	10
Kabrai ..	1	1	9	44	4
Sumerpur ..	1	1	8	58	6
Srinagar ..	1	1	8	54	6
Kashipur ..	1	1	9	57	6
Majhgawan ..	1	1	8	74	..
Lalpura ..	1	1	7	52	8
Jalalpur ..	1	1	8	52	..
Bewar ..	1	1	8	64	4
Muskara ..	1	1	8	66	6
Rath ..	1	1	8	23	..	69	8
Kurara ..	1	1	8	53	2
Jariya ..	1	1	8	63	6
Panwari ..	1	1	8	72	4
<i>Outposts.</i>							
Sisolar	1	4
Chandaut	1	4
Kharela..	{ A. P. ..	1	3
	{ C. P.	1
<i>Civil Reserve</i> ..	4	..	33
Armed Police ..	1	21	96
Magistrate's Court ..	1	5	14
Superintendent Police Office.	1	1	6
Line duties ..	1	4	11
Total ..	28	52	323	40	28	1,017	84

N.B.—Outpost Kharela has an Armed Police force.







TABLE XVII.—*Education.*

Year.	Total.			Secondary education.			Primary education.		
	Schools and Colleges.	Scholars.		Schools.	Scholars.		Schools.	Scholars.	
		Males.	Females.		Males.	Females.		Males.	Females.
1	2	3	4	5	6	7	8	9	10
1901-02	90	3,947	35	7	919	..	82	2,988	35
1902-03	123	4,913	27	7	968	..	116	3,945	27
1903-04	124	4,929	64	7	998	..	117	3,931	64
1904-05	128	4,267	23	7	648	..	121	3,619	23
1905-06	127	4,499	66	7	864	..	120	3,635	66
1906-07	127	4,404	137	7	941	..	120	3,463	137
1907-08	137	5,335	325	8	612	113	129	4,723	212
1908-09	145	5,673	337	8	730	115	137	4,940	222
1909-10	150	5,700	393	8	797	114	142	4,903	279
1910-11	147	5,663	351	8	714	104	139	4,949	247
1911-12	149	5,921	354	7	775	..	142	5,146	354

LIST OF SCHOOLS, 1911.

Tahsil.	Pargana.	Locality.	Class.	Average attendance.	
Hamirpur.	Hamirpur..	Hamirpur	District School ..	96	
		Ditto	Vernacular Middle	117	
	Sumerpur..	Sumerpur	Ditto	44	
		Ditto	Branch School ..	140	
	Hamirpur..	Rameri	Lower Primary..	39	
		Kurara	Upper Primary..	83	
	Sumerpur..	Ingohta	Ditto	52	
		Panthia Buzurg	Lower Primary..	26	
	Hamirpur..	Patara	Ditto	29	
	Sumerpur..	Bidokhar	Ditto	31	
	Hamirpur..	Pandhari	Ditto	24	
	Sumerpur..	Chhani Buzurg	Ditto	36	
	Hamirpur..	Bhauri	Ditto	32	
		Jhalokhar	Ditto	26	
	Sumerpur..	Tehra	Ditto	31	
		Kandaura	Ditto	20	
	Sumerpur..	Banki	Ditto	24	
		Pateura	Ditto	26	
	Hamirpur..	Pachkhura Buzurg	Ditto	36	
		Kandaur	Ditto	25	
	Sumerpur..	Hamirpur Girls' School	Upper Primary..	34	
		Sumerpur Girls' School	Lower Primary..	14	
	Sumerpur..	Deogaon	Aided School ..	22	
		Ujnedi	Ditto	20	
	Sumerpur..	Sahjanan	Ditto	23	
		Bachrauli	Ditto	25	
	Maudaha.	Maudaha ..	Maudaha	Vernacular Middle	87
			Ditto	Branch School ..	134
		Muskara ..	Muskara	Upper Primary..	70
			Bewar	Ditto	83
Maudaha ..		Kharela	Ditto	85	
		Artara	Ditto	75	
Muskara ..		Gabrauli	Ditto	86	
		Lodhipur Newada	Lower Primary..	38	
Maudaha ..		Patanpur	Ditto	24	
Muskara ..		Bijehta	Ditto	34	
Maudaha ..		Bhamai	Ditto	19	
		Sisolar	Ditto	28	
Muskara ..		Umri	Ditto	38	
		Imilia	Ditto	27	
Maudaha ..		Baswari	Ditto	26	
		Bhainsmari	Ditto	31	
Muskara ..		Karhia	Ditto	37	
		Bihuni	Ditto	26	
Maudaha ..		Maudaha ..	Kamharia	Ditto	27
			Sayar	Ditto	33
	Naraich		Ditto	25	
	Masgaon		Aided School ..	18	
	Maudaha ..	Pahari	Ditto	24	
		Husaina	Ditto	15	
		Kandhauli	Ditto	19	
		Makraon	Ditto	13	






LIST OF SCHOOLS, 1911—(continued).

Tahsil.	Pargana.	Locality.	Class.	Average attendance.
Maudaha (concluded).	Maudaha— (concl'd.).	Bhulsi	Aided School ..	18
		Baije Mau	Ditto	17
		Bewar (Girls' School) ..	Lower Primary..	20
Mahoba..	Mahoba ..	Mahoba	Middle School ..	159
		Srinagar	Upper Primary..	76
		Sijahri	Lower Primary..	28
		Surha	Ditto	23
		Bhandra	Ditto	18
		Paswara	Ditto	24
		Bilbai	Ditto	23
		Chikahra	Ditto	25
		Pahra	Ditto	24
		Makarbai	Ditto	28
		Ganj	Ditto	24
		Gahra	Ditto	28
		Srinagar (Girls' School)	Lower Primary..	23
		Mahoba station	Ditto	26
		Mahoba	Aided Christian Mission orphanage. Girls' School ..	104
		Pawa	Aided School ..	22
		Bilkhri	Ditto	22
		Sijwaha	Ditto	49
		Singhanpur Beghari ..	Ditto	26
		Tika Mau	Ditto	20
		Goendi	Upper Primary..	74
		Kabrai	Ditto	88
		Mahoba	Lower Primary (Girls' School).	30
Kulpahar	Kulpahar ..	Kulpahar	Middle School ..	64
		Panwari	Upper Primary ..	95
		Ajnar	Ditto	49
		Jaitpur	Ditto	62
		Supa	Ditto	49
		Songra	Ditto	44
		Baindo	Lower Primary ..	32
		Nanaura	Ditto	31
		Gauhrari	Ditto	33
		Iktauhan	Ditto	20
		Mundari	Ditto	24
		Bijaipur	Ditto	26
		Mahua Bandh	Ditto	21
		Nagaraghat	Ditto	26
		Bharwara	Ditto	26
		Pipra Muaf.. ..	Ditto	36
		Kilaua	Ditto	25
		Budhwara	Ditto	19
		Kankua	Ditto	24
		Kulpahar	Branch School ..	90
		Panwari (Girls' School)	Lower Primary ..	21
		Kashipur	Aided School ..	21
		Burero	Ditto	25

LIST OF SCHOOLS, 1911—(concluded).

Tahsil.	Pargana.	Locality.	Class.	Average attendance.	
Kulpahar —(concl'd.)	Kulpahar— (concl'd.)	Seonri	Aided School ..	30	
		Dhawar	Ditto ..	26	
		Dulara	Ditto ..	16	
		Bagwaha	Ditto ..	23	
Rath ..	Rath ..	Rath	Middle School ..	97	
		Do.	Branch School ..	166	
		Do.	Model Girls' School	48	
	Jalalpur ..	Jalalpur ..	Majhgawan ..	Upper Primary ..	63
			Gohand	Ditto ..	63
			Dhagwan	Ditto ..	40
	Rath ..	Rath ..	Jalalpur	Ditto ..	51
			Aunta	Ditto ..	53
			Khera Salajit ..	Ditto ..	53
	Jalalpur ..	Jalalpur ..	Jaria	Ditto ..	45
			Jarakhar	Ditto ..	46
			Nauranga	Ditto ..	46
Jalalpur ..	Jalalpur ..	Bilgaon	Lower Primary ..	48	
Rath ..	Rath ..	Islampur	Ditto ..	34	
Jalalpur ..	Jalalpur ..	Chandaut	Ditto ..	32	
Rath ..	Rath ..	Tola Rawat ..	Ditto ..	39	
		Dhamna	Ditto ..	26	
		Amund	Ditto ..	38	
	Jalalpur ..	Jalalpur ..	Italia	Ditto ..	36
			Kupra	Ditto ..	23
			Neoli Bansa ..	Ditto ..	28
			Mumna	Ditto ..	27
			Malehta	Ditto ..	25
			Rehunta	Ditto ..	45
			Bira	Aided School Lower Primary.	33
			Kachwa kalan ..	Ditto ..	17
			Jitkri	Ditto ..	16
Baukhar	Ditto ..	15			
Rath ..	Rath ..	Ballaon	Ditto ..	17	
		Dhanauri	Ditto ..	40	
		Umaria	Ditto ..	17	
		Galhia	Ditto ..	23	
		Kulenhda	Ditto ..	25	
		Mawai	Ditto ..	15	
		Kaithi	Ditto ..	17	
		Birakh	Ditto ..	27	
		Sirsi	Ditto ..	27	
		Kasba Khera ..	Ditto ..	21	
		Itaura	Ditto ..	19	
		Rahak	Aided School Upper Primary.	30	
Nahdawra	Ditto ..	30			






ROADS, 1911.				Length.	
				Miles	Fur.
A.—PROVINCIAL.					
1.	Cawnpore, Hamirpur and Saugor road	42	0
2.	Fatehpur, Banda and Saugor road	24	0
Total				66	0
B.—LOCAL.					
<i>I—A. First class roads, metalled, bridged und drained throughout.</i>					
1.	Hamirpur station road	14	0
2.	Kabrai railway station feeder road	2	0
3.	Mahoba railway feeder road	3	5
4.	Mahoba to Charkhari	5	7
5.	Jaitpur railway feeder road	1	3
6.	Maudaha to Muskira	1	4
7.	Mahoba to Lauri	4	2
8.	Kulpahar railway feeder road..	2	4
Total				35	1
<i>I—B. First class roads, metalled, partially bridged and partially drained throughout.</i>					
1.	Rath to Kulpahar	26	6
2.	Hamirpur to Rath	17	0
Total				43	6
<i>II—A. Second class roads, unmetalled, bridged and drained throughout.</i>					
1.	Jaitpur to Kulpahar	4	0
2.	Railway feeder road to Kari Pahari railway station	0	3.6
3.	Charkhari to Supa railway station	0	2.5
Total				4	6.1
<i>II—B. Second class roads, unmetalled, bridged and partially drained.</i>					
1.	Banda to Sumerpur	19	0
2.	Hamirpur to Kalpi	13	4
3.	Hamirpur to Muskira	32	0
4.	Mahoba to Kulpahar	16	0
Total				80	4

ROADS, 1911—(continued).				Length.	
				Miles	Fur.
<i>III. Fourth class roads, unmetalled, banked, partially bridged and drained.</i>					
1.	Rath to Chandaut	22	4
2.	Baswari to Sisolar	29	0
3.	Rath to Mohnaghat	16	0
4.	Panwari to Harpalpur	14	0
Total				81	4
<i>IV. Sixth class roads, cleared only.</i>					
1.	Maudaha to Jalalpur	21	0
2.	Maudaha to Kapsa	9	6
3.	Rath to Jalalpur	23	0
4.	Panwari to Lahchura	12	0
5.	Rath to Kochhechha	11	0
6.	Benwar to Kharela	21	0
7.	Srinagar to Supa..	13	0
8.	Sumerpur to Pateora	8	4
9.	Jhalokhar to Jalalpur	10	6
10.	Jalalpur to Kharela	22	4
11.	Nowgong to Charkhri and to Tehra	27	0
12.	Rath to Jaitpur..	24	0
13.	Kunehta to Kabrai	16	0
14.	Srinagar to Jaitpur	14	0
15.	Sumerpur to Pailani	2	4
Total				236	0
Grand total				546	77






FERRIES, 1911.

Tahsil.	Pargana.	Village.	Name of ferry.	River.	Management.	Income.
Hamirpur	Hamirpur ..	Hamirpur ..	Hamirpur ..	Jumna ..	Public Works Department.	} Leased together Rs. 6,500.
Ditto	Ditto ..	Ditto ..	Ditto ..	Betwa ..	Ditto ..	
Ditto	Ditto ..	Bhauri ..	Bhauri ..	Jumna ..	District Board ..	} Leased together Rs. 600.
Ditto	Ditto ..	Sikrorhi ..	Sikrorhi ..	Do. ..	Ditto ..	
Ditto	Sumerpur ..	Pataura ..	Pataura ..	Do. ..	Ditto ..	} Rs. 850.
Ditto	Ditto ..	Surauli Buzurg	Surauli Buzurg	Do. ..	Ditto ..	
Ditto	Ditto ..	Sahorapur ..	Sahorapur ..	Betwa ..	Private
Ditto	Hamirpur ..	Barua ..	Barua ..	Jumna ..	Do.
Ditto	Ditto ..	Bachhrauli ..	Bachhrauli ..	Do. ..	Do.
Rath	Jalalpur ..	Chandaut ..	Chandaut ..	Betwa ..	Do.

POST OFFICES, 1911.

Tahsil.	Pargana.	Name of office.	Class.	Management.	
Hamirpur	Hamirpur..	Hamirpur ..	Head office combined	Imperial.	
		Kurara ..	Branch office ..	Do.	
	Sumerpur..	Sumerpur ..	Ditto ..	Do.	
		Lalpura ..	Ditto ..	Do.	
Maudaha..	Maudaha ..	Maudaha ..	Sub-office ..	Do.	
	Muskara ..	Muskara ..	Ditto ..	Do.	
	Maudaha ..	Sisolar ..	Branch office ..	Do.	
	Muskara ..	Muskara ..	Bewar ..	Ditto ..	Do.
Kharela ..			Ditto ..	Do.	
Mahoba ..	Mahoba ..	Mahoba ..	Sub-office combined ..	Do.	
		Kabrai ..	Branch office ..	Do.	
		Srinagar ..	Ditto ..	Do.	
Kulpahar ..	Kulpahar ..	Kulpahar ..	Sub-office ..	Do.	
		Panwari ..	Ditto ..	Do.	
		Jaitpur ..	Branch office ..	Do.	
		Ajnar ..	Ditto ..	Do.	
Rath ..	Rath ..	Rath ..	Sub-office ..	Do.	
		Jariya ..	Branch office ..	Do.	
	Jalalpur ..	Jalalpur ..	Majhgawan..	Ditto ..	Do.
			Jalalpur ..	Ditto ..	Do.
..	Charkhari State.	Chandaut ..	Ditto ..	Do.	
		Charkhari ..	Sub-office combined ..	Do.	




MARKETS, 1911.

Tahsil.	Pargana.	Bazar.	Market days.
Hamir pur.	Hamirpur	Hamirpur ..	Tuesday and Saturday.
		Kurara ..	Sunday and Thursday.
	Sumerpur	Sumerpur ..	Wednesday and Saturday.
		Chhani Khurd ..	Saturday.
Maudaha	Maudaha	Maudaha ..	Tuesday and Saturday.
		Sisolar ..	Monday and Friday.
		Kharela ..	Tuesday and Saturday.
		Gahrauli ..	Friday.
		Pahari Bhitari ..	Wednesday.
	Muskara	Muskara ..	Sunday.
		Baswari ..	Tuesday.
		Imilia ..	Monday.
		Umri ..	Monday.
		Bewar ..	Sunday.
Mahoba..	Mahoba	Bhatpura ..	Tuesday
		Mahcaba ..	Friday.
		Ditto ..	Saturday.
		Kabrai ..	Tuesday.
		Go'ndi ..	Monday.
		Sijwaha ..	Wednesday.
Kulpahar	Kulpahar	Jaitpur ..	Wednesday and Saturday.
		Lohenri ..	Tuesday.
		Pipra ..	Sunday.
		Minaura ..	Thursday.
		Majhgawan ..	Tuesday.
		Ajnar ..	Thursday.
		Tikaria Jaitpur ..	Monday.
		Supa ..	Tuesday.
		Sungra ..	Sunday.
		Satari ..	Friday.
		Kulpahar ..	Monday and Thursday.
		Gaurahri ..	Friday.
		Bijaipur ..	Saturday.
		Kilauwa ..	Wednesday.
		Bharwara ..	Tuesday.
		Panwari ..	Monday and Tuesday.
		Paharia ..	Wednesday.
		Chauka ..	Sunday.
		Kankua ..	Sunday.
		Teia ..	Tuesday.
Kashipur ..	Saturday.		
Dharwar ..	Wednesday.		
Bendo ..	Saturday.		
Seonrhi ..	Thursday.		
Nagara ghat ..	Tuesday and Saturday.		
Dulara ..	Thursday.		
Rath..	Rath	Rahank ..	Tuesday.
		Gohand ..	Saturday.
		Nahdaura ..	Friday.

MARKETS, 1911—(concluded).

Tahsil.	Pargana.	Bazar.	Market days.
Rath ..	Rath ..	Rath	Sunday.
		Aunta	Thursday.
		Kasba Khera	Monday.
		Muskara khurd	Tuesday.
		Majhgawan	Wednesday.
		Tola Khangaran	Thursday.
		Jarakhar	Monday.
		Basela	Friday.
		Kuchhechha	Thursday.
		Puraini	Tuesday.
	Jalalpur ..		







FAIRS, 1911.

Tahsil.	Pargana.	Town or village.	Name of fair.	Date.	Average attendance.
Hamirpur.	Hamirpur.	Jhalokhar ..	Bhuinyan Rani,	Every Sunday ..	200
		Miranpur ..	Dunaya ..	Kartik Purnmashi	1,000
		Patara ..	Kanu Pir ..	Kartik ..	250
		Do. ..	Jalbaba ..	Magh ..	250
		Do. ..	Mahabir ..	Agha n Puran- mashi.	250
		Kurara ..	Bare Deo ..	Chait Sudi Naumi and Kuar Pu- ranmashi.	200
	Shankarpur ..	No name ..	Month of Pus ..	200	
	Saunkhar ..	Manasar Nath	Kartik Puran- mashi.	3,000	
	Maihanan ..	Basnag ..	Kartik Puran- mashi	2,000	
	Bhauniyan	Pus Amawas ..	500	
	Atraiya	Agha n Puran- mashi.	200	
	Deogaon ..	Kamikhya Devi	Pus Puranmashi	200	
	Pataura	Agha n Puran- mashi.	150	
	Kuchhechha ..	Goshain Baba..	Aghan Sudi Parwa	100	
	Chhani Buzurg.	Sidh Rakh Baba	Pus Puranmashi (commences).	10,000	
	Bhakaul ..	Bhutani ..	Agha n Puran- mashi.	200	
	Pauthia ..	Jhanru Baba ..	Aghan Amawas..	100	
	Kalauli Tir ..	Goshain Baba..	Do. ..	100	
	Sumerpur ..	Dhar meshar Baba.	Aghan Amawas and Bysakh Amawas.	200	
	Pandhari	Pus Sudi Ashtami (commences).	1,500	
	Narsara ..	Kuwari Deota..	Chait Sudi Ash- tami.	100	
	Bidokhar ..	Baram Deo ..	Magh Badi Pan- chami (com- mences).	500	
	Chandaut ..	Ram Lila ..	Pus Badi Tij to Amawas.	400	
Bokhar ..	Do. ..	Pus Badi Ashtami to Puranmashi.	400		
Indarpura ..	Bhuinyan Rani	Chait Sudi Pan- chami.	2,000		
Kupra ..	Sardha Devi ..	Chait Sudi Ashta- mi.	600		
Puraini ..	Sidh Baba ..	Katik Sudi Naumi	500		
Bhendi ..	Mahesuri Devi	Chait Sudi Naumi and Dasmi.	4,000		
Chandwari ..	Dunaya ..	Kartik Sudi Pu- ranmashi.	200		
Khera Salajit..	Ram Lila ..	Aghan Sudi Ashta- mi to Puran- mashi.	2,000		

FAIRS, 1911—(continued).

Tahsil.	Pargana.	Town or village.	Name of fair.	Date.	Average attendance.
Rath—(concluded).	Rath—(concluded).	Bira ..	Chatur Bhuj Mahraj	Chait Badi Amawas.	600
		Malehta ..	Sati Debi ..	Makar ki Sankrant.	200
		Rath Purab ..	Ram Lila ..	Kuar Sudi Duj to Kartik Badi Duj	5,000
		Rath Uttar ..	Bare Pir ..	11th <i>Rabi-us-sani</i>	1,000
		Ballaon ..	Dunaya ..	Kartik Sudi Duj	600
		Bara ..	Shiamla Devi..	Asarh Sudi Puranmashi	3,000
		Kuan Khera ..	Bhairon Baba..	Bhadon Sudi Chhath.	500
		Tunka ..	Mardan Ghaib	<i>Rabi-ul-awwal</i> on Thursday.	1,000
		Rauran ..	Sheoratri ..	Phagun Sudi Chaudas to Sudi Duj.	500
		Nauranga ..	Ram Lila ..	Pus Sudi Duj to Puranmashi.	1,000
Jarakhar ..	Do. ..	Magh Sudi Duj to Parammashi.	1,500		
Kulpahar.	Kulpahar.	Mahob Kanth ..	Sidh ..	Makar ki Sankrant	2,000
		Thurat ..	Ram Lila ..	Agha n Puranmashi.	1,000 to 1,500
		Jaitpur ..	Krishn Lila ..	Kartik Puranmashi.	3,000
		Rupnol ..	Mahadeo ..	Kartik Puranmashi.	1,000
		Kamalpura ..	Dhanush Jagya	Aghan Sudi Pan-chami.	1,000
		Supa ..	Krishn Lila ..	Pus Badi Pan-chami.	2,000
		Kulpahar ..	Jal Behar ..	Bhadon Sudi Teras.	3,000
		Ajnar ..	Dhanush Jagya	Pus Sudi Dwardashi.	2,000
		Laherhi ..	Do. ..	Magh Badi Tij ..	2,000
		Nunaura ..	Do ..	Pus Sudi Teras..	2,000
Gaurabri ..	Krishn Lila ..	Aghan Badi Pan-chami.	1,000		
Mahoba.	Mahoba.	Mahoba ..	Ram Lila ..	October 17th to 29th.	1,000
		Do. ..	Kajaliya ..	Sawan Puranmashi.	2,000
		Srinagar ..	Jaora ..	Kuar Sudi Naumi and Chait Naumi.	800
		Atraur ..	Dhanush Jagya.	Aghan Sudi Pan-chami.	1,000
		Sijwaha ..	Do. ..	Agha n Sudi Dashmi and Ekadashi.	2,000





FAIRS, 1911—(concluded).

Tahsil.	Pargana.	Town or village.	Name of fair.	Date.	Average attendance.		
Mahoba—(concluded).	Mahoba—(concluded).	Pawa ..	Kans Lila ..	Aghan Sudi Puranmashi.	1,600		
		Rahilia ..	Suraj Kund ..	Kartik Puranmashi.	500		
		Dandhat	Aghan Badi Chhat	700		
		Sijahri ..	Ram Lila ..	January ..	600		
		Ratauli ..	Siddhan ..	Khichrahi ..	200		
		Makarbai ..	Do. ..	Do. ..	200		
		Marehta ..	Do. ..	Kartik Badi Duj	100		
		Utayan ..	Debi ..	Aghan Badi Duj	500		
		Dharaun ..	Bindraban Baba	Aghan ..	200		
		Surha ..	Kanhaiya ..	Baisakh Sudi Puranmashi.	200		
		Goindi ..	Sidhan and Dhanus Jagya	Aghan Sudi Puranmashi.	2,000		
		Sachaura ..	Kalika ..	Aghan Badi Amawas.	100		
		Mahewa ..	Mohan Baba ..	Aghan Sudi 7th..	100		
		Bilbai ..	Siddhan ..	Pus ..	1,500		
		Dharra ..	Nai Debi ..	Aghan Sudi Pan-chami	500		
		Maudaha.	Maudaha.	Sisolar ..	Mahraja Baba	Baisakh Puranmashi and Kartik Puranmashi	500
				Tikri Buzurg ..	Mansa Nath ..	Baisakh Puranmashi and Kartik Puranmashi	300
Ratauli ..	Siddh Baba ..			Aghan Sudi Eka-dashi.	300		
Himauli ..	Bhao Miyan ..			Basant Panchami	350		
Gadaria Khera	Siddh Baba ..			Aghan Sudi Chauth.	300		
Maudaha ..	Kans Lila ..			Bhadon Puranmashi.	3,000		
Bhadan			Aghan Puranmashi.	400		
Bihuni Kalan	Ram Lila ..			Kartik ..	500		
Baswari ..	Do. ..			Do. ..	500		
Muskira ..	Do. ..			Do. ..	300		
Alra Gaura ..	Nagpanchami			Nagpanchami ..	500		
Gahrauli ..	Ram Lila ..			Kartik ..	600		
Sauniyan ..	Do. ..			Do. ..	200		
Kharela ..	Do. ..	Do. ..	500				
Chhani ..	Gaughat ..	Khichrahi day ..	2,000				

