

(25)

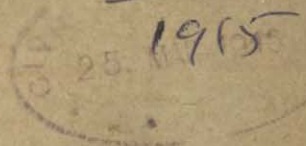
Sect

K 426

XXV

1915

HARDOL.



Supplementary notes and statistics to

VOLUME XLI

OF THE

**District Gazetteers of the United Provinces
of Agra and Oudh.**

17237



2b(xxv)
915
7237

by W. C. ... Offg.

LARAS
... Government

Pres. United Provinces.

Price 13 as. (1s. 2d.)

19 5

HARDOI.

Supplementary notes and statistics to

VOLUME XLI

OF THE

District Gazetteers of the United Provinces
of Agra and Oudh.



ALLAHABAD :

Printed by W. C. Abel, Offg. Supdt., Government Press, United Provinces.

1915.

1840

THE UNIVERSITY OF CHICAGO

LIBRARY

PHYSICS DEPARTMENT

CORRECTION SLIP.

Hardoi Gazetteer, Volume A, page 31—In the second line,
for "Kharif food crop" read "Rabi food crop."

CONTENTS.

		PAGE.
NOTES ON CHAPTER I.—(General Features)	00	1
NOTES ON CHAPTER II.—(Agriculture and Commerce)	00	3
NOTES ON CHAPTER III.—(The People)	00	10
NOTES ON CHAPTER IV.—(Revenue and Administration)	00	13
Supplement to the Directory	00	19
APPENDIX :—		
TABLE I.—Population by tahsils, 1911	00	i
TABLE II.—Population by thanas, 1911	00	ii
TABLE III.—Vital statistics	00	iii
TABLE IV.—Deaths according to cause	00	iv
TABLE V.—Cultivation and irrigation, 1319 <i>Fasli</i>	00	v—vi
TABLE VI.—Crops statement by tahsils	00	vii—x
TABLE VII.—Criminal Justice	00	xi
TABLE VIII.—Cognizable crime	00	xii
TABLE IX.—Revenue at successive settlements	00	xiii
TABLE X.—Revenue and cesses, 1319 <i>Fasli</i>	00	xiv—xv
TABLE XI.—Excise	00	xvi
TABLE XII.—Stamps	00	xvii
TABLE XIII.—Income-tax	00	xviii
TABLE XIV.—Income tax by tahsils	00	xix—xx
TABLE XV.—District Board'	00	xxi
TABLE XVI.—Municipalities and Notified Areas	00	xxii—xxviii
TABLE XVII.—Distribution of Police	00	xxix
TABLE XVIII.—Education	00	xxx
Schools, 1912	00	xxxi—xxxvi
Roads, 1912	00	xxxvii—xxxviii
Ferries, 1912	00	xxxix
Post-office, 1912	00	xl
Markets, 1912	00	xli—xliv
Fairs, 1912	00	xlv—xlix
Talukdars, 1912	00	l—lf

NOTES ON CHAPTER I.

GENERAL FEATURES.

AREA.

There has been a noticeable increase of 1,847 acres, or nearly 3 square miles in the area of the district since 1903. The increase is chiefly due to alluvion in pargana Kachandau of tahsil Bilgram, in consequence of a steady alteration in the course of the Ganges pressing farther south on the Farrukhabad border.

FEVER.

The heaviest mortality from fever was in 1908, amounting to 64,821, or more than double the average of an ordinary year up to 1906. This epidemic outbreak of fever in 1908 was shared in common with nearly all other districts of the provinces, and is ascribed to the general heavy rainfall early in May of that year. The same year was, unusually, remarkable for severe epidemics of small-pox and cholera also, and the mortality from all causes was the highest on record, amounting to 80,343. Since then the annual average of deaths from fever has remained above 30,000.

CHOLERA.

The high record of 1901, with 5,822 deaths, was again beaten in 1911, with 6,587 deaths. The alternate years 1906, 1908, and 1910 were also bad.

SMALL-POX.

There is a curious periodicity in the recurrence of the epidemics of cholera and small-pox in their exceptional severity, more noticeable in the case of small-pox than cholera, which expert investigation may show to be not altogether fortuitous. After a comparative immunity of the five years ending in 1906, there were serious epidemics of small-pox in the two successive years of 1907 (with 2,022 deaths) and 1908 (with 3,132 deaths). This is again succeeded by a comparative lull to the present day (1912).

PLAGUE.

The figures of deaths from plague in 1904 were exceeded in 1905 and 1906, and reached as high as 4,327 in 1907. After

that the epidemic recurred only in a sporadic manner up to the season ending 30th June 1909. In the next season (1909-10) too it was not particularly strong, with 1,111 seizures and 966 deaths. But the mortality in the following season of 1910-11 reached the terrific roll of 11,111 deaths, breaking all previous records. The first outbreak in each season usually occurred in Mallawan police circle, bordering on the Unao district. Prompt evacuation is now fully appreciated to be the best preventive measure, and is readily resorted to. Inoculation was introduced in 1908, and an Assistant Surgeon on inoculation duty was posted to the district for a couple of months; but, though after several years' experience the attitude of people is no longer hostile, its popularity, as a preventive measure, largely resorted to in the beginning, has been steadily on the wane.

NOTES ON CHAPTER II.

AGRICULTURE AND COMMERCE.

CULTIVATED AREA.

There has been a steady expansion of cultivation in the last decade. The total area under the plough is now 1,012,279 acres, or 41,560 acres more than in 1903, Shahabad tahsil contributing more than one-third of the increase, and Hardoi following with one quarter of the total excess. All parganas have developed more or less.

OPIUM.

Opium cultivation has considerably declined since 1315-1316 Fasli, till it is not half of what it was in 1309 Fasli. In Sandila tahsil, the area under poppy has dropped to a quarter of what it was in 1309 Fasli, in Hardoi to one-third, and in Bilgram to one-half. In Shahabad tahsil alone the decline has not been so marked.

KHARIF CROPS.

A new kharif crop, in popular demand as a dry fruit, named *moongphali*, has been introduced in this district since about 1318 Fasli. In 1320 Fasli, 136 acres were sown with this crop in Sandila tahsil, four acres in Bilgram tahsil, and only one acre in Shahabad. The produce is exported to Cawnpore at 7 to 8 rupees per maund.

FAMINE.

After recovery from the famine of 1896, there followed nearly 10 years of continued prosperity broken only slightly in 1905 by local calamities. Early in January 1905, there was some damage to the rabi from frost, necessitating a remission of Rs. 1,80,135 of the revenue, and in the kharif following there was a further remission of Rs. 1,195, on account of a deficiency of the rainfall. But a dry September in 1907 was again the harbinger of a widespread famine, outlasting all its predecessors in duration. A sum of Rs. 4,00,687 was promptly distributed as takavi for seeds and kachcha wells, to help the rabi sowings. The kharif also had largely suffered from drought, and Rs. 4,55,620 were suspended out of the kharif demand, of which Rs. 4,16,347 were subsequently remitted. By the beginning of November acute distress became visible in pitiable sights of

starving and destitute persons wandering about in search of food or lying exhausted on the roadside. The first poorhouse was opened on 4th November 1907 and three more followed in the course of the month. Test work was started on 2nd December 1907. On 1st January 1908 the number on the Test Work rose to 1,000. Four more Test works were started, and drew large numbers. Scarcity was declared on 1st January, and Famine on 18th February 1908. The number of persons obtaining relief reached the maximum on 21st March 1908, when there were 11,783 workers and 7,066 dependants on the works, 15,208 on gratuitous relief and 97 in poorhouses, total 34,154. By 11th April, the numbers fell off to 6,902 workers and 2,863 dependants: total 9,765. Three poorhouses were closed about the beginning of May, but the fourth was not closed till 24th August, and 10,598 persons received valedictory doles up to 12th September 1908. Rupees 83,303 out of the rabi demand, including cesses, were suspended, and Rs. 1,15,842 were advanced for kharif seeds. Relief operations were finally closed on 22nd September 1908.

There were ten relief works executed by the Public Works Department, consisting of six tanks, two drainage channels, one road, and one railway, the line from Balamau to Sitapur. The total number of persons relieved on these works was 794,645 workers and 348,672 dependants, or 1,143,317; the cost, excluding staff and contingencies, was Rs. 60,902, or 10·2 pies per head, or roughly 20 units to a rupee. There were, in addition, 41 Civil Works at a cost of Rs. 36,097, and 72 Aided Works, for which Rs. 39,939 were advanced. The total cost of Gratuitous relief was Rs. 1,23,547, and its incidence per unit was 11·5 pies. The poorhouses cost Rs. 6,812, giving an incidence of 4 annas 4 pies, per unit; but this cost included Rs. 2,260 spent on the construction of the poorhouses. As many as 77,686 persons were also relieved at a total cost of Rs. 6,039 on private relief works organized by the talukdars, of whom mention may be made of Raja Rukmangad Singh of Katiari, who spent Rs. 3,858, and Thakur Maharaj Singh of Hathaora, who spent Rs. 1,197 on their Private Relief Organizations.

There was also the inevitable scarcity of fodder, due to two short rabi and one bad kharif season. The total number of

cattle reported to have died is given as 47,500 and the number sold as 38,500. These figures are possibly exaggerated, but the scarcity of fodder was not less real than that of food. A sum of Rs. 1,136 was spent on imports from grass farms for the relief of cattle.

VILLAGE BANKS.

There have been vast developments in the Co-operative Credit Societies since 1904. The towns of Hardoi, Bilgram, and Sandila, which had originally participated in the Co-operative scheme with a small Village Bank each, are now the head quarters of Central Urban Banks, financing and controlling a rapidly growing number of Co-operative Village Banks, and trade and industrial associations. In Hardoi, *the District Co-operative Bank, Limited*, was started in 1907-8, with a Board of Directors consisting of three of the leading talukdars, leading members of the local bar, and others, with the Depty Commissioner as the Chairman. It has a share capital of Rs. 14,200, and on 30th June 1912, the fixed deposits amounted to Rs. 83,850, the working capital to Rs. 1,03,732, and the reserve fund to Rs. 3,300, and the bank was in a position to declare a net profit of Rs. 2,850 and allow a dividend of $8\frac{1}{2}$ per cent. to the shareholders. There are 58 societies working under it, of which 53 are rural agricultural societies, and 5 Urban Credit Banks on the Co-operative system, consisting of (1) Bazar Traders' Society, (2) Petty Traders' Society, and societies of (3) Weavers, (4) Kunjaras (fruit sellers) and (5) Butchers. These societies have a working capital of Rs. 81,623, and a reserve fund of Rs. 3,558. In 1912, the advances from the District Bank to these societies amounted to Rs. 1,22,238, and the loans issued by the societies to their members, to Rs. 1,29,345, and the net profits of the societies were Rs. 2,215. The Bank pays interest on fixed deposits at $4\frac{1}{2}$, 6, and 7 per cent, and charges interest on loans at 12 per cent. to the societies who, in their turn, charge 15 per cent to the members. The repayments are prompt and full. Arrangements are also made by the Bank, in co-operation with the Agricultural Department, for keeping a store of improved ploughs and other agricultural implements, and supplying a better class of seeds to the members.

The *Central Co-operative Bank, Bilgram*, has 22 societies under it with 862 members, including an *Urban Butchers' Co-operative Bank* at Bilgram. It has a share capital of Rs. 3,050, a working capital of Rs. 25,884, and a reserve fund of Rs. 800. Fixed deposits amount to Rs. 13,406 and loans issued by the bank to Rs. 34,856. The income from interest on loans in 1912 was Rs. 2,347 to the Bank, which charges 12 per cent. to the societies who, in their turn, charging 15 per cent. to the members, made a clear profit of Rs. 288.

At *Sandila*, there are a *Co-operative Urban Bank, Limited*, a *Co-operative Weavers' Society*, and a *Co-operative Stores, Limited*. The last two are, in fact, offshoots of the Urban Bank, started since 1908-9 and 1911-12 respectively, and are financed by it. The *Co-operative Weavers Society* has 154 members, a share capital of Rs. 840, and a working capital of Rs. 11,746. The *Co-operative Stores, Limited*, has 98 members, a share capital of Rs. 7,665, and a working capital of Rs. 14,776. The *Sandila Co-operative Urban Bank, Limited*, has 78 rural and 7 urban societies, working directly under its control. The latter comprise a *Traders'*, a *Butchers'*, a *Manihars'* (glass bangle makers'), a *Pedlars'*, and three *Weavers' Societies*. The Bank has a working capital of Rs. 1,41,194 and a reserve fund of Rs. 3,500. Loans are given to the societies working under it generally at 12 per cent., to the traders' society at 10 per cent. and to the *Co-operative Weavers' Society* and *Cooperative Stores, Limited*, at 8 per cent. In 1912 the fixed deposits amounted to Rs. 46,260, the loans issued to societies amounted to Rs. 1,88,370, interest received to Rs. 11,184, and a net profit of Rs. 3,722 was declared. The 85 societies working directly under the control of the Urban Bank have 3,060 members, a share capital of Rs. 12,118, deposits amounting to Rs. 2,552, and a working capital of Rs. 1,39,189. The societies had advanced Rs. 1,46,268 for agricultural and other purposes and Rs. 42,619 for trade purposes in 1912, and instalments due, amounting to Rs. 1,26,319, were realised in full.

The co-operative movement is now firmly established. It has outlived the opposition of the money-lender, and outgrown the original tentative scheme of purely agricultural banks with unlimited mutual liability. The principles of co-operation are more

generally understood and fully appreciated ; and a rapidly increasing number of agriculturists, artizans, and petty traders is joining the movement, with growing confidence in the financial stability and the advantages of the system.

MANUFACTURES.

There are hardly any new additions to the meagre list of industries and manufactures of the district. The outturn of the Sandila weaving school now includes carpets, and silk pieces on the line of Kashi silk. The Bilgram carpenters are now producing good imitations of office furniture, municipal carts, and lanterns. They also make carved jewellery boxes with ingenious puzzle locks. Carved doors and lintels are now made at Madhoganj also in fairly neat patterns. The iron locks and iron safes made in Durgaganj are becoming known for their combination of strength with ingenuity.

FACTORIES.

The indigo factories have all ceased working. Of the two saltpetre works at Hardoi, the one belonging to Lala Lalta Prasad still exists, but it does not afford employment now to more than 20 operatives. The *Oudh Ginning and Pressing Mills Company*, which has got its premises near the railway station at Hardoi, is now the only large factory. Besides ginning and pressing cotton, it also works as a flour mill and ice factory. It uses steam power, and works by shifts and mid-day stoppages, with Sundays observed as holiday. The average daily number of operatives employed is 19 males, 27 females, and no children. The factory is owned chiefly by the members of the local bar, as shareholders and directors. The outturn is very variable as the work is often stopped, for months together. According to the latest Directors' report the outturn of ginning and pressing brought in a value of Rs. 44,875 ; and an income of Rs. 5,000 was made from the sale of ice and flour and other job work. There are two small concerns of very recent origin at Sandila, started by Saiyid Ilfat Rasul, talukdar,—the Saunders' Sugar Factory, manufacturing sugar on the *Hadi* system, and the Lovett Flour Mills, called respectively after the Commissioners Mr. A. L. Saunders, C.S.I., and Mr. H. V. Lovett, C.S.I. The former employs 10 men, and the annual outturn is 350 maunds, value Rs. 2,138 ; the

latter employs 14 men, and the annual outturn is 7,592 maunds, value Rs. 2,114. There is also a sugar factory on the *Hadi* system at Bilgram, but it is still in its infancy.

MARKETS.

Next to the municipal market near the railway station at Hardoi, the market near the railway station, Baghaoli, has now risen into importance as a centre of grain exports, and the intermediate railway stations of Karna and Masit have also, within the last two years, attracted the notice of the wholesale merchants of Hardoi, as likely markets.

FAIRS.

There has been an important addition to the list of fairs, namely the Hardoi Agricultural and Industrial Exhibition and Cattle Fair, usually held in the month of February. It started with the small beginning of a flower show, lasting for a day organized by Mr. Hope, the Deputy Commissioner, in 1904. The show was revived by Mr. Turner on a large scale in 1907, as an agricultural and industrial exhibition.

In 1910, Mr. Way added a horse and cattle fair to supply the local demand for agricultural stock. It has now expanded into an annual exhibition week and a horse and cattle fair similar to the Imperial Fairs at Aligarh, Nauchandi (Meerut) and Makanpur (Cawnpore) though still on a smaller scale. The dates are arranged so as to fall between the Makanpur fair and Aligarh cattle show, with a few days to spare at either end, for the convenience of the horse and cattle dealers and general merchants attending from all parts of the province, and even from outside. With the assistance of the department of Land Records and Agriculture, a special court has been opened for the benefit of the agriculturists. The programme includes ploughing, weaving, and other competitions, magic lantern lectures on agriculture, a conference of the Co-operative Credit Societies, and a police conference, varied with the usual flower show, wrestling matches, school and police sports, congress of poets, and bioscope and other shows of the amusement court. Apart from its instructive utility to the agriculture and local industries, the institution is undoubtedly fulfilling a real demand for agricultural stock. There were Rs. 1,70,525 worth cattle sold in the exhibition of 1912,

Hardoi
Cattle
Fair
and Ex-
hibition.

and the sale proceeds rose to Rs. 2,09,032 in the following year, exclusive of the price of horses sold, which also amounted to Rs. 15,206, bringing up the total sales of horses and cattle to a round sum of 2½ lakhs of rupees. The average attendance cannot be accurately stated, but an estimate of 70,000 will not err on the side of exaggeration. The number of cattle brought for sale was 9,268, and number of horses 171 in the last Exhibition.

The cost of the Exhibition is met from contributions from the district and municipal boards and notified areas, amounting to Rs. 2,120, and private subscriptions; and the Government also grants a subsidy annually for awarding special prizes. To make the institution self-supporting in due course, a beginning has been made by charging moderate rents from shop-keepers, and a small entrance fee of 6 pies per head of cattle brought for sale.

RAILWAYS.

The station at Samoda is no longer called by that name. Its present name is Lonahra, derived from a village about 4 miles distant. The project for direct connection of Sandi with Hardoi was abandoned in favour of continuing the Balamau branch line from Madhoganj on to Sandi, a distance of 17 miles, passing through Bilgram and Durgaganj as intermediate stations. There is now another line, under construction, from Unao to Madhoganj, connecting the latter thereby more directly with the Cawnpore trade centre, and a project to carry the Sandi line on from Sandi to Farrukhabad. In another direction, the Balaman-Sitapur branch, commenced as a famine project in 1908, was rapidly completed, and has been open to traffic since 1909.

NOTES ON CHAPTER III.

THE PEOPLE.

CENSUS OF 1911.

The first six years after the census of 1901 were years of uninterrupted prosperity and low death-rates, excepting a short epidemic of fever in 1903. The two following years of 1907 and 1908 were, however, unexceptionally unhealthy. Vitality was at its lowest on account of the famine, and small-pox, cholera, and plague, all had their turns, culminating in an extraordinarily high mortality from fever in 1908, which had never before reached so high as 65,000 in the experience of the present generation. The death-rate of the next year, 1909, was also high, because recovery from the weakening effects of the inroads on health from all directions in two successive years, must necessarily be slow. Lastly, in 1911, the havoc played by the plague was the highest on record for this district. But, notwithstanding these disasters of the later years, the recovery in the first six years of the decade was so great that, at the enumeration of 1911, the total population rose to 1,121,248, against 1,092,834, in 1901 and 1,113,211 in 1891. Bilgram and Sandila tahsils remained practically stationary, the decrease of 694 shown by the former, and of 1,369 shown by the latter, being due to the exodus on account of the plague, which raged in these tahsils at the time of census. In Hardoi and Shahabad the plague had run its course and people had returned to their homes. Tahsil Hardoi showed an increase of 19,541, and Shahabad of 10,936. These tahsils are comparatively more salubrious and less susceptible to the ravages of malaria, which played such havoc in 1908, than tahsils Sandila and Bilgram, with their large tracts of jungle.

RELIGIONS.

The proselytizing activity of the Arya Samaj has been apparently keeping pace with that of the Christian missions. Both the Christian and the Arya populations are now nearly double of their number at the census of 1901. The Aryas number 1,260 against 666 in 1901, and the Christians 1,111 against 513 in 1901.

CHRISTIANITY.

The mission work was commenced here in 1869 as an outstation of Lucknow. It is now under the charge of an Indian

Mission Superintendent, the Reverend S. B. Finch, and Mrs. L. S. Parker, a Missionary, who are assisted by twelve ordained and twenty unordained preachers. Besides fourteen small schools in the district, there are two Anglo-Vernacular Middle Schools for Christian boys and girls in the head quarters town of Hardoi. All Europeans and a few native Christians in the town belong to State, Presbyterian, and Roman Catholic churches, visited now and then by their respective chaplains. But the Evangelistic work is done only by the Methodistic Episcopal Church Mission Society which owns a church and a school building in Hardoi, and other petty houses scattered over the district, built at a total cost of Rs. 52,000. A small Anglican Church was built in 1889, in which the Divine Services are held by visiting chaplains from Bareilly and Shahjahanpur.

KATIARI.

Rani Satrupa Kunwar, died in 1905, and has been succeeded by the present owner, Raja Rukmangad Singh, son of Kunwar Sumer Singh, a cousin of the late Raja Kalka Singh. The estate has been augmented by the purchase of nine villages in pargana Sandi from Raja Partab Bahadur Singh of Qila Partabgarh. The Raja is the head of the Chhatri community in this district and the president of the local Chhattri Sabha which owns a fine building at Hardoi, named Edward Memorial Chhattri Boarding House, towards the cost of which the Raja contributed the munificent sum of Rs. 20,000. The poorhouse at Hardoi was also re-built entirely at the cost of the Raja. The personal title of Raja was conferred on him on 26th June 1908.

BHARAWAN.

This estate is now in possession of Rani Deo Kunwar, the widow of the late Raja Madho Singh.

ATWA-NASIRPUR.

Thakur Maharaj Singh died in November 1912, leaving two widows, and a minor son, 8 years old, Thakur Shyama Kunwar Singh, who has succeeded to the Estate under the guardianship of his mother, Thakurain Abhiraj Kunwar, the younger widow, while the other widow receives an allowance.

KHAJURAHRA.

This estate has again come under superintendence of the Court of Wards, on account of indebtedness, since 1912.

SIWALJPUR.

Karan Singh died in 1907, leaving a widow, Rani Khem Kunwar. The estate is, however, divided equally between her and Karan Singh's mother.

PARTABGARH.

Nine villages in pargana Sandi, belonging to this estate, have been purchased by the Raja of Katiari. The property now comprises eight whole villages and one mahal.

SARAWAN.

The title of Raja has been conferred upon Kunwar Durga Prasad this year, in recognition of his good services as the non-official chairman of the Sandila Municipal Board, the administration of which under him has been a record of progress and tactful management. The Raja is an Honorary Magistrate of first class powers for life, and a member of the Bench of Honorary Munsifs at Sandila. He takes a keen interest in all the affairs of the town, and the local Anglo-Vernacular School has greatly prospered under his management.

CHAUDHURI NASRAT ALI.

The notable career of Chaudhuri Nasrat Ali has been marred by his conviction for perjury in 1910. The title of Khan Bahadur conferred on him has been withdrawn.

GOPAMAU.

Muhammad Kamil is dead, and his share has been inherited by his minor sons, Muhammad Adil, Muhammad Amil, and Muhammad Qabil. Both his shares and the share of the third brother, Muhammad Fazil, have been sold. This family is now represented on the list of talukdars by Muhammad Abdus Samad alone.

BASITNAGAR.

The title of Nawab was again officially recognized and converted into a hereditary title in 1907. The Nawab is an Honorary Magistrate, with powers of a Magistrate of the second class.

NOTES ON CHAPTER IV.

REVENUE AND ADMINISTRATION.

DISTRICT STAFF.

The Session's Judge of Hardoi no longer exercises jurisdiction over the Unao district. The benches in the municipalities of Hardoi and Sandila now exercise second class powers; and since 1910 there is a bench in the notified area of Sandi. Outside the municipality, Raja Durga Prasad of Sarawan now exercises first class powers within police circles Sandila and Ghausganj, and Saiyid Iltifat Rasul, powers of a Magistrate of second class within police circles Atrauli, Beniganj, and Ghausganj. Both these talukdars and Mir Muhsin Ali in the notified area of Pihani are Honorary Magistrates for life. The other Honorary Magistrates have powers limited to a term of 5 years. They are Saiyid Ali Bahadur, Khan Bahadur, exercising first-class powers within police circle Bilgram, Saiyid Muhammad Jawwad, with second-class powers within police circles Bilgram, Harpalpur and Mallawan, Nawab Muhammad Abdul Karim Khan, with second-class powers within police circle Shahabad, and Thakur Nirmal Singh, Pandit Ratan Lal Thulal, Lala Kedar Nath and Shaikh Nazir Husain, with third-class powers respectively. The two last-named Magistrates form a bench at Gopamau.

CIVIL COURTS.

There are now four Munsifs, one for each of the four sub-divisions of the district. The two Munsifs of Hardoi and Sandila are both stationed at Hardoi. Chaudhuri Muhammad Jan is no longer an Honorary Munsif. In his place Saiyid Iltifat Rasul exercises jurisdiction as an Honorary Munsif in tahsil and pargana Sandila, and there are benches of Honorary Munsifs at Hardoi, Sandi and Sandila. Saiyid Ali Bahadur, Khan Bahadur, of Bilgram, and M. Abdul Wadud of Sandila are also Honorary Assistant Collectors under the Oudh Rent Act, with first and second-class powers respectively.

CESSES.

The patwari rate was abolished by G. O. no. 1095/I—398-1906, dated the 31st March 1906.

POLICE STATIONS.

The 15 police circles have remained the same as before;

but Harpalpur police station has now got an outpost at Arwal, with one sub-inspector and 3 constables; and there are reporting outposts at Hardoi and Railwayganj in the Hardoi police circle, at Sardarganj and Jumma Masjid in the town of Shahabad, and at Pehani, Sandila, and Sandi, under a head constable and a variable number of constables.

FOLICE FORCE.

Increase of 72 road and 53 village chaukidars was sanctioned in G. O. nos. 539 and 542, dated the 13th May 1906, and in 1909 there was a reorganization of the police force, under which the total strength of the regular police was raised from 424 to 577, the number of armed police from 122 to 135, and the civil reserve from 79 to 91. There are now two visiting inspectors instead of one, and a Deputy Superintendent is also posted to the district to assist the Superintendent. The municipal police force has been provincialized and merged into the regular force. Bilgram and Madhoganj notified areas, however, have still a force of three dafadars and 28 men, and the towns of Pali and Mallawan, one dafadar and nine men, and two dafadars and 18 men respectively.

EXCISE.

The contract system was introduced in 1909, and Messrs. Carew and Company of the Rosa Factory of Shahjahanpur, have now the monopoly of supplying country liquor at the fixed price of Re. 1 per gallon. Bonded warehouses were established at Hardoi, Shahabad, and Sandila, and one Excise Inspector for each tahsil was appointed in the same year. The Excise Inspector at Bilgram has only peripatetic duties to perform, while the remaining three have to make issues from the bonded warehouses on two fixed dates in the week, and are required to tour about in their circles on "off" days. Issue of liquor at L. P. strength was abolished from 1st April 1908, and the strength at which the liquor may now be issued has been fixed at 25° and 50° U. P. At the same time, the duty on liquor was raised from Rs. 1-14-0 per gallon to Rs. 2-4-0 per gallon in rural tracts, and from Rs. 2-4-0 to Rs. 3 per gallon in the town. A further enhancement is in contemplation, in view of the increased consumption. The total receipts from all sources now amount to over 2 lakhs of rupees, spirits, drugs, and opium, all contributing to the increase.

OPIUM.

The price at which Government opium is sold to the public was raised from Rs. 17 to Rs. 20 per seer, from 1st April 1900. The number of shops licensed for the sale of opium has been reduced to 13.

DRUGS.

The duty on charas has been raised from Rs. 8 to Rs. 12 per seer, since 1st April 1912.

REGISTRATION.

There is no registration office at Pihani now, so that, beside the four registration offices at tahsili head quarters, there is only one more registration office, that at Sandi. Unao still continues to be under the District Registrar of Hardoi; but with the establishment of a separate judgeship at Unao, this will no doubt be altered.

MUNICIPALITIES—*Notified Areas.*

Madhoganj was converted into a notified area from 1st April 1907 and Bilgram from 1st April 1911. Thus there are now three municipalities of Hardoi, Shahabad, and Sandila, and four notified areas of Bilgram, Madhoganj, Sandi, and Pihani. Sandila is the only municipality now which derives its income from octroi, but proposals have already been submitted to the Government for replacing octroi here also, with a tax on circumstances and property and other minor taxes. All the municipalities, except Shahabad, have non-official chairmen. Raja Durga Prasad is the chairman of the Sandila municipality, and Babu Bijay Kumar Dutta, M.A., a member of the local bar, is the chairman of the Hardoi Municipal Board. All the three municipalities have paid secretaries to supervise the routine details of the administration. The Tahsildar of Bilgram is the President of the Notified Areas of Bilgram and Sandi, and the sub-divisional officers of tahsils Bilgram and Shahabad are Presidents of Madhoganj and Pihani Notified Areas respectively. The Committee, in each case, consists of two members and the president.

ACT XX TOWNS.

Of the towns administrated under Act XX of 1856, there are now only two: Pali and Mallawan. The latter was a municipality up to August 1890, and, before the mutiny of 1857, the

head quarters of the district. It is six miles from Madhoganj, on the metalled road, and, in 1907, the choice lay between Madhoganj and Mallawan for conversion into a notified area. Madhoganj, as an important centre of grain trade, and with a railway line recently constructed to connect it with the main line of the Oudh and Rohilkhand Railway at Balamau, was eventually preferred. A new railway line from Unao to Madhoganj is shortly to be constructed, with a station near Mallawan, which may revive its importance. It is more truly urban than Madhoganj in its buildings, roads, and avenues, its occupations, and indigenous metal and other industries. The income derived from house tax is Rs. 2,600 per annum, or more than the income from taxes in Madhoganj or Pihani notified areas already, and there is the nazul of Bajiganj within its limits, for a further addition to its income, if brought under the same management. Pali is a town of greater antiquity but of secondary importance, with an annual income of Rs. 1,030 only.

SCHOOLS.

There was an Anglo-Vernacular School at Bilgram also, which was converted to a Vernacular Middle School in 1903. Thus the number of Middle Schools now is eight, and a ninth school at Pali has been added since 1913. In 1907 the Hardoi Municipal Middle School and six Municipal Primary Schools were transferred to the control of the District Board, and two new Lower Primary Schools were opened at Hardoi and Gopamau; the number of Primary Schools receiving grants-in-aid also rose from 71 to 85, and the system of a capitation grant of 2 annas per girl added to the roll of boys' schools had been introduced in 1906. The result was that in the three years 1906-7 to 1908-9, there was a large increase in the number of scholars, male and female, and in the number of Primary Schools. The capitation grant was reduced to 8 annas per five girls, and finally abolished in 1908, resulting naturally in a noticeable set-back; but the figures did not go back to as low as they stood in 1904 and 1905. At the end of March 1912 the number of Primary Schools was 231, with 8,695 boys and 961 girls. The number of girls' schools was 31, of which seven are managed by municipalities, eight by the Board, and 16 receive grants-in-aid. Five of the Town Schools have

training classes attached to them, and the inspecting staff has been strengthened by the addition of one more Sub-Deputy Inspector. There is also a Model Girls' School at Hardoi, with a training class attached, under direct management by the department.

DISPENSARIES.

A new dispensary at Pihani has been added since 1st February 1910, and a veterinary dispensary was built at Hardoi in 1905. The board employs two veterinary assistants, one of whom is in charge of the dispensary, and the other on peripatetic duty. The average number of animals treated annually at the dispensary is 1,296. A horse stallion is kept for breeding purposes, and the number of mares covered annually averages 70. From July 1911 a travelling dispensary has also been attached to the district, to extend the distribution of quinine and medical aid to the villagers at their homes. The Civil Surgeon has now got two Assistants, one stationed at Hardoi and another stationed at the Sandila dispensary.

SUPPLEMENT TO THE DIRECTORY.

ARSENI, *pargana* AND *tahsil* SANDILA.

A railway station on the Balamau-Sitapur branch, midway between Balamau and Beniganj

ARWAL, *pargana* KATIARI, *tahsil* BILGRAM.

An outpost of police station Harpalpur, with one sub-inspector and three constables, is located at Arwal since 1909, and a Government building is being erected for it.

ATWA, *pargana* MALLAWAN, *tahsil* BILGRAM.

This village is usually designated Atwa Kursat, to distinguish it from other villages of the same name. It is a railway station between Balamau and Madhoganj on the Balamau-Sandi line.

BENIGANJ, *pargana* AND *tahsil* SANDILA.

There is now a railway station at Beniganj, on the Balamau-Sitapur branch of the Oudh and Rohilkhand Railway.

BILGRAM, *pargana* AND *tahsil* BILGRAM.

This town is administered since 1st April 1911 as a notified area, under a committee, with the tahsildar as *ex officio* president, and Saiyid Ali Bahadur, Khan Bahadur, and Saiyid Muhammad Jawwad, Honorary Magistrates, as members. The Upper Primary School in the old fort was made a Middle School in 1903, and a separate school has been built for the primary classes. There is also a Lower Primary Aided Girls' School. A railway station, not far from the town, connects it with Madhoganj on the one side and Sandi on the other. The Central Co-operative Bank of Bilgram, and a sugar factory on the Hadi system, and an annual Ram Lila fair, under a local committee formed by the Syed *raises* of the town, with an estimated attendance of 10,000, are the latest institutions at Bilgram that have sprung up under the untiring energy of Saiyid Ali Bahadur, Khan Bahadur, a retired Deputy Collector. The latest addition to the list of famous men produced by the small town of Bilgram is Syed Husain Bilgrami, whose literary attainments and eminent services in the Hyderabad State raised him to a seat in the India Council, from which he has lately returned to serve his old State again as an assistant to the young minister of the Nizam.

DURGAGANJ, *pargana* AND *tahsil* BILGRAM.

There is a railway station named after this village, between Bilgram and Sandi. The station is at the distance of a mile and a half from the village itself. The place has a local reputation for iron safes and ingenious iron locks manufactured here. An Upper Primary Boys' School is the only public institution here.

MADHOGANJ, *pargana* MALLAWAN, *tahsil* BILGRAM.

Madhoganj is administered as a notified area since 1st April 1907. As an important centre of grain and cotton trade it has been lately attracting much attention. The Balamau-Sandi branch of the Oudh and Rohilkhand Railway owes its existence to the importance of this town. Another line from Unao to Madhoganj is under construction, to give it a more direct connection with the Cawnpore trade centre. The Allahabad Bank has established a branch here since last year.

SANDI, *pargana* SANDI, *tahsil* BILGRAM.

Sandi is now the terminus station of the Balamau-Sandi branch line. A bench of Honorary Magistrates and another of Honorary Munsifs, and a Girls' School are recent additions to the institutions of the town.

Gazetteer of Hardoi.

—
APPENDIX.

TABLE I.—Population by tahsils 1911.

Tahsil.	Distribution by religion.														Number of literate persons.					
	Hindu, Brahmanic.		Hindu Arya.		Hindu Brahmo.		Jain.		Sikh.		Muhammaddan.		Christian.		0—15.		15-20.		20 and over.	
	Males.	Females.	Males.	Females.	Males.	Females.	Males.	Females.	Males.	Females.	Males.	Females.	Males.	Females.	Males.	Females.	Males.	Females.	Males.	Females.
1	2	3	4	5	6	7	8	9	10	11	12	13	14	15	16	17	18	19	20	21
Hardoi ..	162,039	125,365	258	177	2	2	4	..	14	11	12,673	10,616	257	281	1,032	236	989	142	5,563	496
Shahabad ...	122,769	102,060	300	265	18,666	17,020	205	184	1,075	89	954	52	5,095	295
Bilgram ...	145,505	120,423	146	114	5	7	18	13	14,233	12,631	89	70	1,135	94	874	56	5,462	258
Sandila ..	124,925	106,150	13	12	17,734	15,967	12	13	678	59	652	34	4,604	191
Total ..	545,238	453,998	704	556	2	2	9	7	45	36	63,306	56,234	563	548	3,920	478	3,469	284	20,724	1,240

TABLE II.—Population by thanas, 1911.

11:

No.	Name of thana.	Population.			Hindus.			Muhammadans.			Others.		
		Total.	Males.	Females.	Total.	Males.	Females.	Total.	Males.	Females.	Total.	Males.	Females.
1	2	3	4	5	6	7	8	9	10	11	12	13	14
1	Hardoi	92,614	51,115	41,499	84,489	46,767	37,922	7,435	4,194	3,241	690	354	336
2	Tandiaon.. ..	65,581	35,866	30,215	57,862	31,368	26,494	7,697	3,984	3,713	22	14	8
3	Pihani	86,405	46,272	40,133	73,181	39,381	33,800	13,127	6,841	6,286	97	50	47
4	Shahabad	86,966	46,874	40,092	68,430	37,227	31,203	17,939	9,333	8,606	597	314	283
5	Pali	85,026	46,757	38,269	79,644	43,855	35,789	5,152	2,777	2,375	230	125	105
6	Behta Gokul	58,222	32,156	26,066	54,918	30,354	24,564	3,067	1,666	1,401	237	136	101
7	Bilgram	66,786	36,510	30,276	58,051	31,939	26,112	8,627	4,516	4,111	108	55	53
8	Sandi	66,653	36,438	30,215	61,583	33,731	27,852	4,992	2,657	2,335	78	50	28
9	Mallawan	93,927	50,925	43,002	83,624	45,519	38,105	10,207	5,357	4,850	96	49	47
10	Harpalpur	81,561	44,832	36,729	77,879	42,781	35,098	3,454	1,925	1,529	228	126	102
11	Sandila	69,603	37,166	32,437	53,802	29,089	24,713	15,776	8,065	7,711	25	12	13
12	Beniganj.. ..	65,813	35,890	29,923	60,988	33,202	27,786	4,812	2,682	2,130	13	6	7
13	Ghausganj	61,928	33,153	28,775	54,730	29,312	25,418	7,192	3,837	3,355	6	4	2
14	Atrauli	72,331	39,080	33,251	66,437	35,922	30,515	5,888	3,155	2,733	6	3	3
15	Baghauli	67,832	37,333	30,499	63,618	34,991	28,627	4,175	2,317	1,858	39	25	14
	Total	1,121,248	609,867	511,381	9,99,236	545,238	453,998	119,540	63,306	56,234	2,472	1,323	1,149

Hardoi District.




TABLE IV.—Deaths according to cause.

Year.	Total deaths from—					
	All causes.	Plague.	Cholera.	Small-pox.	Fever.	Bowel complaints.
1	2	3	4	5	6	7
1901 ..	42,280	..	5,822	14	29,205	218
1902 ..	35,640	6	22	129	28,099	146
1903 ..	49,400	194	6	712	35,482	244
1904 ..	37,302	1,573	..	156	28,341	111
1905 ..	39,025	2,741	698	57	28,660	149
1906 ..	38,387	1,881	1,004	346	27,972	120
1907 ..	51,110	4,327	43	2,022	33,049	129
1908 ..	80,343	345	2,987	3,132	64,821	130
1909 ..	51,956	478	39	30	46,441	140
1910 ..	42,435	2,770	1,062	12	31,580	188
1911 ..	62,379	10,437	6,507	121	36,490	..
1912 ..						
1913 ..						
1914 ..						
1915 ..						
1916 ..						
1917 ..						
1918 ..						
1919 ..						
1920 ..						
1921 ..						






TABLE V.—Statistics of cultivation and irrigation, 1319 Fashl.

Pargana and Tahsil,	Total area.	Waste.	Culturable.	Cultivated.						Double cropped.
				Irrigated.				Dry.	Total.	
				Total.	Wells.	Tanks.	Other sources including tanks.			
1	2	3	4	5	6	7	8	9	10	11
	Acres.	Acres	Acres.	Acres.	Acres.	Acres.	Acres.	Acres.	Acres.	Acres.
Bangar	91,540	9,050	19,379	5,861	2,926	..	2,935	57,250	63,111	8,053
Bawan	43,979	3,402	5,003	2,843	1,396	..	1,447	32,731	35,574	1,962
Gopaman	210,115	21,402	43,402	9,972	5,640	..	4,332	135,339	145,311	9,467
Sara South	27,306	2,926	7,096	1,915	713	..	1,202	15,369	17,284	1,116
Barwan	33,501	2,686	9,349	2,871	682	..	2,189	18,595	21,466	948
Total Hardoi	406,441	39,466	84,229	23,462	11,357	..	12,105	259,284	282,746	21,546
Bilgram	88,008	16,458	15,149	5,309	2,523	..	2,786	51,092	56,401	9,341
Sandi	106,506	13,040	15,040	4,026	2,298	..	2,728	74,400	78,426	17,072
Katiari	63,476	9,289	8,862	1,848	1,429	..	419	43,477	45,325	10,383
Kachandau	32,793	6,492	5,957	744	485	..	259	19,600	20,344	5,421
Mallawan	91,639	1,2799	17,661	11,590	7,759	..	3,831	49,589	61,179	8,146
Total Tahsil Bilgram	382,422	58,078	62,669	23,517	14,494	..	9,023	238,158	261,675	50,363
Shahabad	82,804	5,949	15,570	6,018	4,949	..	1,069	55,267	61,285	4,920
Pachhoha	57,936	2,968	7,029	2,400	1,750	..	650	45,539	47,939	2,054
Pali	46,576	2,766	11,421	1,966	1,495	..	471	30,423	32,389	1,371
Siromannagar	22,683	2,039	5,468	2,134	668	..	1,466	13,042	15,176	1,372
Panderwa	51,361	4,187	9,803	2,219	1,575	..	644	35,152	37,371	3,843
Sara North	30,633	2,363	6,290	1,984	1,410	..	574	19,996	21,980	1,408

TABLE V.—Statistics of cultivation and irrigation, 1319 Faslī—(concluded).

Pargana and Tahsil.	Total area.	Waste.	Culturable.	Cultivated.							Double cropped.
				Irrigated.				Dry.	Total.		
				Total.	Wells.	Tanks.	Other sources including tanks.				
1	2	3	4	5	6	7	8	9	10	11	
	Acres.	Acres.	Acres.	Acres.	Acres.	Acres.	Acres.	Acres.	Acres.	Acres.	Acres.
Alamnagar	37,855	2,496	12,722	2,044	1,525	..	519	20,598	22,637	1,319	
Mansurnagar	16,704	1,880	5,354	1,700	1,050	..	650	7,770	9,470	568	
Total, Tahsil Shahabad	346,552	24,648	78,657	20,465	14,422	..	6,043	227,782	248,247	16,855	
Balamau	15,585	1,421	1,777	1,047	318	..	729	11,340	12,387	1,346	
Sandila	211,014	49,506	42,488	21,016	7,591	..	13,425	98,004	119,020	18,831	
Kalianmal	40,492	4,538	8,599	2,986	1,364	..	1,622	24,369	27,355	2,690	
Gondwa	90,219	11,145	18,225	2,730	1,364	..	1,366	58,119	60,849	6,297	
Total, Tahsil Sandila	357,310	66,610	71,089	27,779	10,637	..	17,142	191,832	219,611	29,164	
Total, District	1,492,725	188,802	291,644	95,223	50,910	..	44,313	917,056	1,012,279	117,928	





TABLE VI.—Area in acres under the principal crops, tahsil Hardoi.

Year.	Rabi.							Kharif.						
	Total.	Wheat.	Wheat and Gram.	Wheat and Barley.	Barley.	Gram.	Opium.	Total.	Bajra.	Juar.	Urd and Mung.	Rice.	Sugar-cane.	Maize.
<i>Fash.</i>														
1308 ..	*	148,216	51,250	19,268	21,129	23,823
1309 ..	154,733	55,199	7,605	24,663	22,150	28,159	3,388	144,507	47,408	19,982	25,407	23,453	5,438	5,757
1310 ..	157,133	63,756	6,027	25,549	24,294	23,089	3,009	142,396	47,185	21,640	28,307	33,239	1,583	5,532
1311 ..	169,944	70,634	6,167	27,124	28,237	20,120	2,944	138,742	54,943	27,087	25,757	11,608	2,286	2,778
1312 ..	166,108	72,326	4,659	25,970	26,721	21,510	2,340	145,118	42,854	24,479	30,574	21,621	2,933	5,385
1313 ..	150,444	5,533	10,239	21,276	25,696	26,369	2,414	106,261	47,507	29,050	23,396	28,682	5,355	8,181
1314 ..	165,213	57,653	11,272	22,076	25,848	30,466	2,022	105,402	46,244	25,868	22,238	30,231	11,341	6,257
1315 ..	89,588	16,710	2,817	14,637	33,937	2,287	1,769	170,322	56,023	29,351	16,748	24,744	7,924	7,091
1316 ..	112,748	25,060	1,004	25,035	50,520	4,161	1,280	168,535	61,658	35,012	14,585	12,394	5,969	8,483
1317 ..	143,569	38,762	2,380	25,904	50,064	14,302	1,101	100,888	62,162	27,554	17,450	18,068	1,941	8,188
1318 ..	152,734	45,601	6,714	23,790	37,097	21,563	1,241	153,305	64,995	22,094	12,702	14,831	1,583	5,893
1319 ..	164,837	55,479	8,807	23,193	33,371	24,942	1,119	138,935	73,016	15,424	20,605	5,465	3,025	1,307

* No figures available on account of settlement operations.

TABLE VI—(continued).—Area in acres under the principal crops, tahsil Bilgram.

Year.	Rabi.							Kharif.						
	Total.	Wheat.	Wheat and gram.	Wheat and barley.	Barley.	Gram.	Opium.	Total.	Bajra.	Juar.	Urd and mung.	Rice.	Sugar-cane.	Maize.
<i>Tasli.</i>														
1308 ..	143,074	45,271	11,790	21,857	12,393	16,302	8,931	150,342	45,988	25,574	1,596	22,344	5,475	31,027
1309 ..	*
1310 ..	160,249	54,920	13,434	27,184	17,026	12,220	5,950	129,139	41,821	24,615	1,503	16,487	3,626	24,973
1311 ..	192,765	69,936	10,486	30,071	20,784	8,167	7,656	122,919	59,385	27,928	1,247	7,632	2,032	15,391
1312 ..	107,801	71,989	11,783	29,067	17,981	13,873	7,131	118,553	34,540	25,353	2,442	17,530	2,946	20,015
1313 ..	144,201	35,568	21,677	19,975	16,372	11,865	7,397	151,827	46,132	31,364	1,794	23,583	6,018	23,543
1314 ..	183,537	47,774	17,810	26,340	19,144	20,141	6,878	145,974	39,829	27,689	1,078	25,078	7,307	23,271
1315 ..	109,964	16,073	6,189	20,219	28,575	1,539	5,677	157,870	53,654	26,641	1,592	27,670	4,527	20,972
1316 ..	126,150	26,814	3,609	30,570	34,285	3,659	3,507	152,396	50,002	36,245	871	13,647	4,064	24,885
1317 ..	169,689	47,036	7,514	31,717	32,616	12,031	3,484	130,134	52,874	21,653	1,058	15,954	2,729	18,903
1318 ..	194,882	61,267	13,502	29,156	23,656	9,704	3,776	117,244	52,864	18,949	838	8,407	2,574	14,668
1319 ..	198,939	58,941	19,167	25,361	19,775	17,576	3,049	110,149	66,117	11,814	1,225	5,070	5,155	5,979

*No figures available on account of settlement operations.



TABLE VI—(continued).—Area in acres under the principal crops, tahsil Shahabad.

Year.	Rabi.							Kharif.						
	Total.	Wheat.	Wheat and gram.	Wheat and barley.	Barley.	Gram.	Opium.	Total.	Bajra.	Juar.	Urd and mung.	Rice.	Sugar-cane.	Maize.
<i>Pusti.</i>														
1308 ..	126,959	48,522	7,224	22,089	16,042	21,743	2,690	125,590	45,209	19,451	11,500	24,884	9,464	1,001
1309 ..	140,421	52,386	8,464	23,806	19,162	23,896	2,522	121,030	41,515	17,078	13,911	25,368	9,660	1,330
1310 ..	*	*	*	*	*	*	*	*	*	*	*	*	*	*
1311 ..	Under	settlement.	109,106	46,229	22,251	15,658	6,808	5,871	671
1312 ..	138,867	69,137	4,066	22,385	20,144	13,199	2,213	120,538	40,932	21,137	17,980	18,434	7,670	1,115
1313 ..	134,786	54,622	4,985	22,824	21,949	19,606	2,653	133,569	44,116	27,081	13,342	19,462	9,150	1,773
1314 ..	145,655	56,886	8,348	22,827	21,092	24,203	2,641	135,160	42,946	24,222	12,341	24,149	10,887	1,570
1315 ..	94,300	24,151	5,220	16,779	27,838	4,326	2,710	143,667	51,406	23,512	10,347	26,380	9,643	1,232
1316 ..	115,187	36,415	3,587	23,879	36,557	6,196	2,168	135,041	52,917	33,476	10,051	7,253	8,334	1,438
1317 ..	131,278	40,414	5,684	23,862	36,772	13,065	2,226	132,390	55,090	25,484	10,012	15,272	3,967	1,773
1318 ..	140,453	46,755	9,431	23,681	26,900	18,955	2,391	126,588	61,698	18,644	7,754	11,231	4,899	1,169
1319 ..	145,650	49,069	12,474	22,542	25,296	21,776	1,982	119,014	61,489	15,111	8,774	6,449	8,285	535

* No figures available on account of settlement operations.

TABLE VI—(concluded).—Area in acres under the principal crops, tahsil Sandila.

Year.	Rabi.							Kharif.						
	Total.	Wheat.	Wheat and gram.	Wheat and barley.	Barley.	Gram.	Opium.	Total.	Bajra.	Juar.	Urd and mung.	Rice.	Sugar-cane.	Maize.
1308 ..	*	*	*	*	*	*	*	136,918	36,855	14,335	13,809	27,686	854	12,959
1309 ..	121,959	31,169	4,488	19,227	8,339	23,718	8,246	132,347	33,079	16,185	16,128	25,616	969	13,563
1310 ..	122,849	35,795	3,421	20,981	10,348	18,620	7,466	129,658	29,969	24,995	16,895	22,231	649	15,718
1311 ..	132,313	41,146	2,866	25,081	19,675	18,459	7,133	127,238	38,831	17,659	19,083	17,400	617	10,526
1312 ..	134,540	44,263	2,403	26,114	13,125	19,387	6,151	128,675	26,136	16,200	18,772	26,427	874	13,430
1313 ..	113,747	24,771	4,717	11,639	11,095	25,097	6,825	152,090	30,100	18,906	13,070	33,634	1,646	15,640
1314 ..	127,089	31,604	5,004	15,888	12,045	25,670	6,269	143,190	30,809	15,568	9,622	32,680	4,227	16,490
1315 ..	64,510	10,246	1,121	10,923	15,076	1,279	5,008	150,271	42,979	17,778	8,647	20,651	2,546	16,200
1316 ..	74,411	13,468	319	16,515	30,139	4,311	3,191	148,209	47,273	20,918	7,841	8,507	1,814	19,092
1317 ..	103,438	22,986	1,206	19,414	29,666	13,114	3,369	145,852	47,023	19,817	11,344	15,916	629	16,194
1318 ..	112,199	27,526	2,576	16,939	21,834	18,305	3,613	138,571	46,577	13,830	9,604	12,474	281	14,145
1319 ..	124,231	33,342	3,905	17,461	17,365	80,777	2,603	123,962	59,915	10,564	12,550	7,022	459	6,794

* No figures available on account of settlement operations.






TABLE VII.—*Criminal Justice.*

Year.	Number of persons convicted or bound over in respect of—													
	Offences against public tranquility (Chapter VIII).	Offences affecting life.	Grievous hurt.	Rape.	Cattle theft.	Criminal force and assault.	Theft.	Robbery and dakaiti.	Receiving stolen property.	Criminal trespass.	Bad livelihood.	Keeping the peace.	Cases under—	
													Opium Act.	Excise Act.
1	2	3	4	5	6	7	8	9	10	11	12	13	14	15
1901 ..	79	35	42	..	11	35	192	..	56	117	157	38	7	14
1902 ..	199	18	69	3	6	43	146	1	48	114	80	125	8	12
1903 ..	93	19	53	..	10	24	185	3	50	179	149	313	8	6
1904 ..	79	26	57	..	5	39	145	5	56	176	147	872	7	2
1905 ..	173	24	84	..	16	46	224	8	74	161	119	711	9	4
1906 ..	92	24	67	..	25	69	250	1	65	131	64	448	7	6
1907 ..	112	22	50	..	33	70	298	10	47	146	18	235	6	2
1908 ..	80	16	73	34	705	5	130	389	193	60	12	4
1909 ..	50	10	60	15	264	7	92	94	212	137	..	18
1910 ..	38	11	38	2	23	61	170	4	42	121	201	227	3	20
1911 ..	82	10	41	41	175	4	73	174	67	223	6	7
1912														
1913														
1914														
1915														
1916														
1917														
1918														
1919														
1920														
1921														

TABLE VIII.—*Cognizable crime.*

Year.	Number of cases investigated by police.			Number of persons.		
	Suo motu.	By orders of Magistrate.	Sent up for trial.	Tried.	Acquitted or discharged.	Convicted.
1	2	3	4	5	6	7
1901 ..	2,247	20	907	1,422	346	1,021
1902 ..	1,934	39	939	1,380	291	1,086
1903 ..	2,036	28	871	1,355	435	920
1904 ..	1,966	53	959	1,413	416	947
1905 ..	2,604	62	1,020	1,695	566	1,129
1906 ..	3,560	..	1,088	1,652	1,157	429
1907 ..	2,041	..	828	1,445	473	972
1908 ..	2,680	43	1,372	2,370	476	1,894
1909 ..	1,552	57	843	1,312	325	987
1910 ..	1,568	199	716	1,078	232	840
1911 ..	1,666	378	557	842	162	680
1912 ..						
1913 ..						
1914 ..						
1915 ..						
1916 ..						
1917 ..						
1918 ..						
1919 ..						
1920 ..						
1921 ..						







TABLE IX.—*Revenue demand at successive settlements.*

Pargana.	Year of settlement.				
	1858.	1866.	1873, revision.	1896.	1901 revision.
1	2	3	4	5	6
	Rs.	Rs.	Rs.	Rs	Rs
Bangar ..	51,132	85,990	79,307	1,07,082	1,00,058
Bawan ..	30,520	45,251	43,350	58,886	54,773
Gopamau ..	1,06,618	1,75,445	1,56,119	2,38,293	2,32,901
Sara South ..	22,110	27,507	26,448	29,754	27,831
Barwan ..	18,560	28,435	24,536	22,460	20,199
Shahabad ..	71,527	93,426	88,476	95,836	94,835
Iachhoha ..	25,837	46,158	44,284	40,900	40,146
Pali ..	25,197	37,041	33,468	29,192	27,957
Sirommanugar	16,487	22,298	21,911	18,820	18,437
Pindarwa ..	24,310	40,176	40,031	54,056	53,867
Sara North ..	23,683	32,625	30,855	32,783	32,570
Alamnagar ..	12,937	24,517	22,098	28,435	28,251
Mansurnagar ..	8,652	11,128	10,549	13,927	13,457
Balamau ..	18,012	20,408	18,761	24,130	22,930
Sandila ..	1,35,029	1,92,553	1,83,236	2,53,713	2,46,544
Kalyan Mal ..	41,569	46,169	42,003	55,206	54,675
Gundwa ..	97,039	1,05,146	93,064	1,22,817	1,21,092
Bilgram ..	55,677	74,689	73,467	74,927	72,288
Sandi ..	1,03,321	1,27,218	1,18,304	1,06,637	1,04,949
Katiari ..	36,204	58,809	57,022	51,210	50,29
Kachhandao ..	23,082	33,782	27,783	28,489	27,026
Mallawan ..	69,209	1,02,292	95,037	1,20,767	1,16,350
Total ..	10,16,712	14,31,063	13,30,139	16,08,319	15,61,476

TABLE X.—Present demand for revenue and cesses, 1319 Fashi.

Pargana and Tahsil.	Where included in <i>Ain-i-Aklari</i> .	Revenue.	Cesses.	Total.	Incidence per acre.	
					Cultivated.	Total.
1	2	3	4	5	6	7
		Rs.	Rs.	Rs.		
Bangar	Bilgram	99,505	10,596	1,10,101	1.57	1.08
Gopamau	Gopamau	2,08,509	25,589	2,34,098	1.43	.99
Sara South	Sara	27,897	3,069	30,966	1.61	1.02
Bawan	Bawan	52,762	6,015	58,777	1.48	1.19
Barwan	Sandi	24,550	2,805	27,355	1.14	.73
Total, tahsil Hardoi	4,13,225	48,074	4,61,297	1.46	1.01
Alamnagar	Barwar Anjana	26,726	3,107	29,833	1.18	.70
Shahabad	Pali	1,05,276	11,117	1,16,393	1.71	1.27
Sara North	Sara	32,564	3,583	36,147	1.48	1.06
Pindarwa	Barwar Anjana	51,960	5,691	57,651	1.39	1.01
Pachhoha	Pali	46,286	5,091	51,377	.96	.79
Pali	Pali	38,201	4,153	42,354	1.17	.82
Sirommannagar	Pali Sara	22,057	2,427	24,484	1.45	.97
Mansurnagar	Sara Gopamau	13,307	1,480	14,787	1.40	.79
Total, tahsil Shahabad	3,36,377	36,649	3,73,026	1.35	.97







TABLE X.—Present demand for revenue and cesses, 1319 Fāsli—(concluded).

Pargana and Tahsil	Where included in <i>Ain-i-Akbari.</i>	Revenue.	Cesses.	Total.	Incidence per acre.	
					Cultivated.	Total.
1	2	3	4	5	6	7
		Rs.	Rs.	Rs.		
Bilgram	Bilgram	83,050	9,125	92,175	1·47	·94
Sandi	Sandi	1,34,107	15,730	1,49,837	1·70	1·25
Katiari	Sandi, Pali	70,693	9,043	79,736	1·55	1·11
Kachandau	Kachandau	31,517	3,482	34,999	1·54	·96
Mallawan	Mallawan	1,16,060	12,234	1,28,384	1·89	1·26
Total, tahsil Bilgram	4,35,427	49,704	4,85,131	1·66	1·13
Sandila	Sandila	2,46,215	26,993	3,73,408	2·07	1·16
Kalyan Mal	Gundwa	54,749	6,021	60,770	2·00	1·35
Gundwa	Do.	1,21,083	13,318	1,34,401	1·98	1·34
Balamau	Sandila	22,944	2,524	25,468	1·85	1·47
Total, tahsil Sandila	4,45,191	48,856	4,94,047	2·02	1·24
Total for the district	16,30,218	1,83,283	18,13,501	1·61	1·15

TABLE XI.—*Excise.*

Year.	Receipts from foreign liquors.		Country spirits.		Tari Receipts from and Sendhi.	Drugs.				Opium.		Total receipts.	Total Charges.	Incidence of receipts per 10,000 of population from—			Number of shops for sale of—				
	Receipts.	Consumption in gallons.	Total receipts.	Consumption in maunds of—		Total receipts.	Consumption.	Total receipts.	Consumption.	Total receipts.	Total Charges.			Liquor including Tari	Drugs.	Opium.	Country spirit.	Drugs.	Opium.		
				Ganja.																Charas.	Ganja.
1900-1	38	69,104	34,225	2,400	35,788	0	15	96	6	4,239	10	10	1,11,007	1,014	655	327	39	142	101	12	
1901-2	156	1,08,900	41,455	2,530	40,801	119	7	5,021	12	15	1,52,477	496	977	374	46	145	101	16	
1902-3	512	1,23,687	44,261	2,600	40,923	119	37	5,930	14	1	1,73,707	295	1,163	375	98	146	101	17	
1903-4	376	1,26,885	44,326	3,200	79,076	96	32	5,721	13	12	2,15,258	660	1,193	723	52	147	101	18	
1904-5	528	1,23,205	42,067	3,348	78,631	94	38	3,499	13	21	2,09,211	696	1,162	719	32	147	101	20	
1905-6	365	95,584	28,223	3,150	76,393	85	25	3,773	14	13	1,13,305	607	907	699	34	147	101	15	
1906-7	128	1,07,891	41,327	2,750	72,575	81	38	3,738	14	18	1,86,977	424	1,004	664	33	146	101	14	
1907-8	75	1,01,394	30,684	1,667	54,407	44	10	3,437	13	17	1,00,827	1,779	943	498	30	146	101	12	
1908-9	75	68,402	19,730	2,585	49,062	39	19	3,559	16	15	1,37,666	2,707	649	448	32	125	99	11	
1909-10	93	77,971	25,029	2,900	59,234	53	23	4,081	18	15	1,44,183	6,203	740	542	37	123	99	12	
1910-11	107	1,17,227	38,416	3,246	57,389	58	31	8,813	16	2	1,85,675	5,687	1,102	525	80	110	98	13	
1911-12	168	1,39,804	41,313	3,334	55,334	53	6	9,667	16	28	2,08,367	5,703	1,310	506	88	101	98	13	
1912-13																					
1913-14																					
1914-15																					
1915-16																					
1916-17																					
1917-18																					
1918-19																					
1919-20																					
1920-21																					
1921-22																					







TABLE XII. — *Stamps.*

Year.	Receipts from—			Total charges.
	Non-judicial.	Court-fee including copies	All sources.	
1	2	3	4	5
	Rs.	Rs.	Rs.	Rs.
1900-1	31,259	1,16,589	1,49,927	1,753
1901-2	34,426	1,23,481	1,60,233	3,823
1902-3	35,544	1,29,733	1,67,522	3,525
1903-4	34,094	1,38,066	1,74,485	4,099
1904-5	33,559	1,39,062	1,74,864	3,845
1905-6	38,170	1,46,430	1,83,932	4,337
1906-7	37,233	1,58,499	1,98,254	3,808
1907-8	45,609	1,33,762	1,81,750	4,664
1908-9	31,588	1,47,255	1,81,258	4,863
1909-10	42,015	1,69,663	2,14,378	5,925
1910-11	38,518	2,03,020	2,44,636	4,177
1911-12	44,367	1,94,342	2,42,092	6,409
1912-13				
1913-14				
1914-15				
1915-16				
1916-17				
1917-18				
1918-19				
1919-20				
1920-21				
1921-22				

TABLE XIII.—Income-tax.

Ycar.	Total receipts.	Collected by companies.		Profits of companies.		Other sources, Part IV.				Total charges.	Objections under Part IV.	
		Asses-secs.	Tax.	Asses-secs.	Tax.	Under Rs. 2,000.		Over Rs. 2,000.			Number filed.	Wholly or partly successful.
						Asses-secs.	Tax.	Asses-secs.	Tax.			
1	2	3	4	5	6	7	8	9	10	11	12	13
	Rs.		Rs.		Rs.		Rs.		Rs.	Rs.		
1900-1	28,926	1,087	16,508	91	8,389	131	410	61
1901-2	28,492	1,072	16,333	89	8,055	42	223	42
1902-3	28,916	1,081	16,819	91	8,148	130	277	53
1903-4	16,246	302	8,100	91	8,145	415	142	30
1904-5	15,967	313	8,302	91	7,665	157	165	66
1905-6	15,456	320	8,512	82	6,944	49	167	53
1906-7	14,854	310	8,134	81	6,721	20	111	31
1907-8	15,437	322	8,306	83	7,131	20	120	46
1908-9	16,136	332	8,734	82	7,374	..	161	39
1909-10	16,338	332	8,730	84	7,323	..	164	59
1910-11	15,813	1	42	332	8,676	81	6,825	..	144	29
1911-12	16,285	322	8,394	83	7,325	55	153	35
1912-13	1	208
1913-14
1914-15
1915-16
1916-17
1917-18
1918-19
1919-20
1920-21
1921-22








TABLE XV.—District Board.

Year.	Receipts.							Expenditure.									
	Education.	Medical.	Scientific &c.	Miscellaneous.	Civil works.	Pounds.	Ferries.	Total expenditure.	Contributions to provincial funds.	General Administration.	Education.	Medical.	Scientific &c.	Miscellaneous.	Civil works.	Pounds.	Debt.
1	2	3	4	5	6	7	8	9	10	11	12	13	14	15	16	17	18
	Rs.	Rs.	Rs.	Rs.	Rs.	Rs.	Rs.	Rs.	Rs.	Rs.	Rs.	Rs.	Rs.	Rs.	Rs.	Rs.	Rs.
1900-1 ..	7,763	3,552	80	1,660	862	7,379	* 2,541	97,436	..	2,142	36,214	12,344	582	72	42,760	2,352	1,000
1901-2 ..	8,822	4,791	80	33	1,354	9,750	2,887	96,408	..	2,233	36,791	11,762	611	97	41,705	2,609	600
1902-3 ..	9,126	4,422	80	144	1,175	11,379	3,801	1,08,804	..	2,218	40,274	12,480	665	105	49,076	3,385	600
1903-4 ..	9,631	4,019	56	173	1,212	10,009	3,498	1,19,962	..	2,274	43,021	12,767	663	39	56,438	4,160	600
1904-5 ..	9,702	4,673	104	190	1,548	14,903	3,475	1,19,855	..	2,560	44,455	13,527	733	143	53,811	4,026	600
1905-6 ..	9,615	4,728	80	160	1,570	8,723	3,227	1,34,865	..	2,627	50,903	14,170	1,260	267	62,310	2,642	575
1906-7 ..	9,563	7,436	117	251	1,768	8,339	3,540	1,49,580	..	3,178	52,855	12,487	1,130	194	75,320	3,090	1,325
1907-8 ..	13,382	4,566	80	176	158	9,911	2,118	1,41,909	..	4,376	55,972	12,709	1,871	315	63,422	2,644	600
1908-9 ..	13,113	6,142	80	2,544	1,058	8,197	3,533	1,75,605	..	4,222	66,311	16,180	2,425	474	82,180	3,213	600
1909-10 ..	13,702	6,605	82	799	1,260	8,499	3,235	1,65,191	..	3,571	62,294	17,657	2,748	790	74,784	2,846	1,001
1910-11 ..	10,159	4,684	73	275	1,520	11,092	2,723	1,49,324	..	4,052	56,752	15,565	3,244	218	61,062	2,721	710
1911-12 ..	32,282	7,904	388	383	10,341	10,924	2,891	1,52,120	..	4,052	53,896	15,941	2,684	1,636	70,951	3,066	600
1912-13 ..																	
1913-14 ..																	
1914-15 ..																	
1915-16 ..																	
1916-17 ..																	
1917-18 ..																	
1918-19 ..																	
1919-20 ..																	
1920-21 ..																	
1921-22 ..																	

*From this year the gross receipts from ferries were for the first time credited to the District Board.

TABLE XVI.—Municipality of Hardoi.

Year.	Income.							Expenditure.									
	Octroi.	Tax on houses and lands.	Other taxes.	Rents.	Loans.	Other sources.	Total.	Admini- stration and collection of taxes.	Public safety.	Water supply and drainage.		Conser- vancy.	Hospi- tals and dispens- aries.	Public works.	Public instruc- tion.	Other heads.	Total.
										Capital.	Main- tenance.						
1	2	3	4	5	6	7	8	9	10	11	12	13	14	15	16	17	18
	Rs.	Rs.	Rs.	Rs.	Rs.	Rs.	Rs.	Rs.	Rs.	Rs.	Rs.	Rs.	Rs.	Rs.	Rs.	Rs.	Rs.
1900-1	1,361	6,759	582	..	7,994	16,696	1,079	2,409	827	247	4,472	976	3,032	789	2,442	16,273
1901-2	1,424	7,065	2,400	..	5,746	16,635	1,617	2,502	600	641	4,728	1,228	1,868	1,069	1,669	15,922
1902-3	1,392	7,249	4,068	..	7,289	19,998	1,439	2,488	232	106	6,035	1,288	4,071	1,529	2,836	20,054
1903-4	1,445	7,248	2,362	..	7,360	18,415	1,557	2,717	410	392	4,669	1,302	2,494	1,626	3,068	18,235
1904-5	1,431	7,095	2,351	..	8,813	19,690	1,539	3,351	1,264	678	6,023	1,353	5,747	1,689	2,353	23,997
1905-6	1,503	6,341	2,302	..	5,928	16,074	1,703	1,491	174	463	4,446	1,318	1,150	1,782	2,927	15,454
1906-7	1,480	6,550	2,068	..	5,874	15,972	1,540	1,056	149	480	4,350	1,354	2,285	1,958	3,102	16,274
1907-8	1,480	6,575	2,128	..	5,602	15,785	1,593	1,004	722	123	5,190	1,354	1,143	1,515	2,238	14,882
1908-9	1,927	7,161	2,529	..	5,463	17,080	1,639	1,207	205	264	6,145	2,197	1,974	1,515	2,283	17,429
1909-10	2,100	7,512	2,852	..	6,425	18,889	1,893	1,448	792	97	6,463	1,354	1,427	1,515	2,334	17,323
1910-11	2,093	7,488	3,322	..	17,607	30,510	2,336	1,704	9,457	100	6,905	1,414	1,938	1,515	2,611	27,988
1911-12	2,291	7,583	4,250	..	7,466	21,590	2,507	1,979	710	926	7,562	1,454	2,281	1,515	4,851	23,788
1912-13
1913-14
1914-15
1915-16
1916-17
1917-18
1918-19
1919-20
1920-21
1921-22

TABLE XVI—(continued).—Municipality of Shahabad.

Year.	Income.							Expenditure.									
	Octroi.	Tax on houses and lands.	Other taxes.	Rents.	Loans.	Other sources.	Total.	Admin- istration and collection of taxes.	Public safety.	Water supply and drainage.		Conser- vancy.	Hospi- tals and dispen- saries.	Public works.	Public instruc- tions.	Other heads.	Total.
										Capital.	Main- tenance.						
1	2	3	4	5	6	7	8	9	10	11	12	13	14	15	16	17	18
		Rs.	Rs.	Rs.		Rs.	Rs.	Rs.	Rs.	Rs.	Rs.	Rs.	Rs.	Rs.	Rs.	Rs.	Rs.
1900-1	1,336	4,999	2,222	..	4,450	13,007	1,040	2,957	350	24	3,813	140	1,231	578	1,562	11,695
1901-2	1,733	4,995	3,027	..	3,794	13,549	1,430	2,889	379	228	3,831	350	1,466	762	1,810	13,145
1902-3	1,694	5,237	3,625	..	4,232	14,788	1,453	3,279	385	513	4,491	350	679	964	1,489	13,603
1903-4	1,703	5,334	3,820	..	5,751	16,608	1,312	3,557	1,193	400	4,353	350	1,015	1,087	3,398	16,638
1904-5	1,637	5,306	3,779	..	5,861	16,583	1,404	3,439	182	147	5,012	350	3,802	1,067	2,262	17,695
1905-6	1,640	4,936	3,541	..	5,920	16,047	1,168	1,907	357	166	4,571	350	2,330	1,419	2,571	14,839
1905-7	1,557	4,922	3,874	..	6,521	16,874	1,567	451	510	68	4,584	350	1,385	1,233	6,774	16,925
1907-8	1,272	4,246	3,787	..	11,891	21,196	1,370	615	758	75	4,813	350	4,853	1,374	2,574	16,782
1908-9	1,628	4,651	3,978	..	7,416	17,673	1,454	907	2,146	73	5,244	803	3,335	1,423	3,608	19,023
1909-10	1,376	4,546	4,147	..	6,892	16,961	1,434	987	1,501	75	5,447	350	5,194	1,516	2,169	18,653
1910-11	1,267	4,193	4,564	..	4,410	14,414	1,569	837	908	82	6,905	1,414	1,938	1,515	13,812	27,970
1911-12	1,477	4,229	4,663	..	5,309	15,678	1,089	827	70	89	4,797	350	1,616	1,777	2,529	13,144
1912-13																
1913-14																
1914-15																
1915-16																
1916-17																
1917-18																
1918-19																
1919-20																
1920-21																
1921-22																

TABLE XVI—(continued).—Municipality of Sandila.

Year	Income.							Expenditure.									
	Octroi.	Tax on houses and lands.	Other taxes	Rents.	Loans.	Other sources.	Total.	Admin- istration and collection of taxes.	Public safety.	Water supply and drainage.		Conser- vancy.	Hospitals and dispensaries.	Public works.	Public instruc- tions.	Other heads.	Total.
										Capital.	Main- tenance.						
1	2	3	4	5	6	7	8	9	10	11	12	13	14	15	16	17	18
	Rs.	Rs.	Rs.	Rs.	Rs.	Rs.	Rs.	Rs.	Rs.	Rs.	Rs.	Rs.	Rs.	Rs.	Rs.	Rs.	Rs.
1900-1 ..	11,266	..	720	118	..	1,570	13,674	2,506	2,425	399	192	2,707	850	1,386	796	1,349	12,610
1901-2 ..	13,038	..	750	294	..	1,399	15,451	3,293	2,507	..	498	2,542	998	774	959	1,579	13,150
1902-3 ..	10,482	..	646	357	..	1,463	12,948	2,582	2,713	548	368	2,684	1,033	185	1,212	4,789	16,054
1903-4 ..	10,855	..	532	565	..	3,374	15,326	2,919	2,474	1,469	110	2,757	656	931	800	5,512	17,555
1904-5 ..	11,755	..	552	413	..	3,047	15,767	2,941	2,930	753	544	2,862	1,075	1,433	1,394	1,575	15,507
1905-6 ..	11,492	..	540	414	..	3,785	16,231	2,759	1,580	..	867	2,555	1,278	952	1,546	2,387	13,924
1906-7 ..	12,588	..	768	552	..	2,069	15,977	3,150	571	662	866	3,332	1,388	1,545	1,738	2,173	15,425
1907-8 ..	15,906	..	596	572	..	2,018	19,092	3,137	629	1,469	626	3,873	1,142	1,785	2,122	1,032	15,815
1908-9 ..	11,756	..	658	825	..	1,765	15,004	3,247	854	..	400	3,289	1,888	1,172	2,146	1,807	14,903
1909-10 ..	12,832	..	890	953	..	2,278	16,953	3,432	1,045	92	84	3,662	1,135	2,692	2,365	1,681	16,188
1910-11 ..	14,130	..	830	1,187	..	2,023	18,170	3,757	762	..	89	4,113	1,135	7,247	2,338	1,621	21,062
1911-12 ..	14,914	..	1,060	1,475	..	4,928	22,377	2,032	771	..	105	3,425	1,135	1,414	3,362	4,532	16,776
1912-13 ..																	
1913-14 ..																	
1914-15 ..																	
1915-16 ..																	
1916-17 ..																	
1917-18 ..																	
1918-19 ..																	
1919-20 ..																	
1920-21 ..																	
1921-22 ..																	



TABLE XVI—(continued).—Municipality of Sandi.*

Year.	Income.							Expenditure.									
	Octroi.	Tax on houses and lands.	Other taxes.	Rents.	Loans.	Other sources.	Total.	Administration and collection of taxes.	Public safety.	Water supply and drainage.		Conservancy.	Hospitals and dispensaries.	Public works.	Public instruction.	Other heads.	Total.
										Capital.	Maintenance.						
1	2	3	4	5	6	7	8	9	10	11	12	13	14	15	16	17	18
	Rs.	Rs.	Rs.	Rs.	Rs.	Rs.	Rs.	Rs.	Rs.	Rs.	Rs.	Rs.	Rs.	Rs.	Rs.	Rs.	Rs.
1900-1	103	2,569	1,982	4,654	448	1,372	..	10	1,233	250	151	370	410	4,244
1901-2	100	2,542	2,514	5,183	494	1,331	..	184	1,300	225	159	433	848	5,074
1902-3	107	2,679	2,961	5,747	490	1,422	325	513	1,626	247	185	482	688	5,978
1903-4	132	2,724	5,998	8,854	549	1,455	2,410	746	2,177	249	229	493	801	9,109
1904-5	192	3,130	3,747	7,069	564	1,362	..	50	1,739	279	2,216	448	672	7,330
1905-6	185	3,173	2,846	6,198	419	550	1,364	271	1,179	564	1,410	5,757
1906-7	176	3,013	3,234	6,423	451	535	1,725	258	1,022	433	1,283	5,707
1907-8	189	3,147	2,242	5,578	552	..	250	120	1,796	240	876	445	549	4,828
1908-9	161	3,077	2,367	5,605	515	..	400	182	2,271	240	970	445	483	5,506
1909-10	3,318	2,568	5,878	1,802	..	2,107	445	1,336	5,690
1910-11	3,303	2,568	5,874	2,150	..	1,750	445	1,524	5,869
1911-12	3,076	2,935	6,011	429	2,100	..	2,283	461	1,107	6,380
1912-13																
1913-14																
1914-15																
1915-16																
1916-17																
1917-18																
1918-19																
1919-20																
1920-21																
1921-22																

* Converted into a notified area from 1st April 1904.

TABLE XVI—(continued).—Municipality of Madhoganj.*

Year.	Income.							Expenditure.									
	Octroi.	Tax on houses and lands.	Other taxes.	Rents.	Loans.	Other sources.	Total.	admin- istra- tion and collec- tion of taxes.	Public safety.	Water supply and drainage.		Conser- vancy.	Hospi- tals and dispen- saries.	Public works.	Public instruc- tion.	Other heads.	Total.
										Capital.	Main- tenance.						
1	2	3	4	5	6	7	8	9	10	11	12	13	14	15	16	17	18
	Rs.	Rs.	Rs.	Rs.	Rs.	Rs.	Rs.	Rs.	Rs.	Rs.	Rs.	Rs.	Rs.	Rs.	Rs.	Rs.	Rs.
1907-8	158	1,571	64	..	638	2,431	190	63	866	..	275	300	393	2,087
1908-9	2,839	64	..	541	3,444	220	..	59	..	1,302	..	271	250	505	2,467
1909-10	2,782	64	..	741	3,587	255	1,130	..	783	250	382	2,800
1910-11	2,629	62	..	1,289	390	314	1,263	..	2,107	250	721	4,341
1911-12	2,440	2,070	..	698	5,208	379	1,534	..	1,402	250	1,012	4,198
1912-13 ..																	
1913-14 ..																	
1914-15 ..																	
1915-16 ..																	
1916-17 ..																	
1917-18 ..																	
1918-19 ..																	
1919-20 ..																	
1920-21 ..																	
1921-22 ..																	

* Converted into a notified area from 1st April 1907.



TABLE XVI—(continued).—Municipality of Pihani.*

Year.	Income.							Expenditure.									
	Octroi.	Tax on houses and lands.	Other taxes.	Rents.	Loans.	Other sources.	Total.	Admin- istration and collection of taxes.	Public safety.	Water supply and drainage.		Conser- vancy.	Hospitals and dispensaries.	Public works.	Public instruc- tion.	Other heads.	Total.
										Capital.	Main- tenance.						
1	2	3	4	5	6	7	8	9	10	11	12	13	14	15	16	17	18
	Rs.	Rs.	Rs.	Rs.	Rs.	Rs.	Rs.	Rs.	Rs.	Rs.	Rs.	Rs.	Rs.	Rs.	Rs.	Rs.	Rs.
1900-1	641	1,553	1	..	1,430	3,625	425	1,043	..	80	839	25	39	333	483	3,267
1901-2	654	1,528	1,533	3,745	502	1,046	..	141	886	25	450	339	708	4,097
1902-3	759	1,557	11	..	2,123	4,450	346	1,056	120	134	957	25	626	337	675	4,276
1903-4	801	1,461	224	..	4,402	6,888	396	1,160	1,068	321	1,298	25	1,352	326	846	6,792
1904-5	783	1,415	216	..	2,106	4,510	386	1,032	..	147	1,017	25	904	309	546	4,366
1905-6	761	1,387	224	..	1,173	3,545	411	66	..	135	976	25	733	302	1,063	3,711
1906-7	740	1,450	171	..	1,571	3,932	353	125	1,223	25	1,103	137	1,331	4,297
1907-8	721	1,481	209	..	1,483	3,894	363	..	500	71	1,254	25	787	290	435	3,725
1908-9	682	1,522	290	..	1,004	3,498	394	..	491	76	1,230	25	881	290	424	3,811
1909-10	2,268	1,493	3,761	383	1,178	..	1,341	290	565	3,757
1910-11	2,263	1,439	3,702	378	1,252	25	1,111	290	650	3,616
1911-12	2,506	1,850	4,356	402	1,244	25	1,164	290	1,098	3,821
1912-13																
1913-14																
1914-15																
1915-16																
1916-17																
1917-18																
1918-19																
1919-20																
1920-21																
1921-22																

* Converted into a notified area from 1st April 1904.

TABLE XVI—(concluded).—Notified area of Bilgram.*

Year.	Income.							Expenditure.									
	Octroi.	Tax on houses and lands.	Other taxes.	Rents.	Loans.	Other sources.	Total.	Administration and collection of taxes.	Public safety.	Capital.	Maintenance.	Conservancy.	Hospitals and dispensaries.	Public works.	Public instruction.	Other head.	Total.
1	2	3	4	5	6	7	8	9	10	11	12	13	14	15	16	17	18
	Rs.	Rs.	Rs.	Rs.	Rs.	Rs.	Rs.	Rs.	Rs.	Rs.	Rs.	Rs.	Rs.	Ps.	Rs.	Rs.	Rs.
1911-12	2,8.5	1,733	4,598	278	119	1,537	..	1,416	100	1,154	4,336
1912-13 ..																	
1913-14 ..																	
1914-15 ..																	
1915-16 ..																	
1916-17 ..																	
1917-18 ..																	
1918-19 ..																	
1919-20 ..																	
1920-21 ..																	
1921-22 ..																	

* Converted into a notified area from 1st April 1911.



TABLE XVII.—*Distribution of Police.*

Thana.	Sub-Inspectors.	Head Constables.	Constables.	Municipal Police.	Town Police.	Rural Police.	Road Police.
1	2	3	4	5	6	7	8
Hardoi ..	3	1	14	184	12
Tandiaon ..	2	1	10	161	..
Baghault ..	2	1	13	156	4
Bahtha Gokul ..	2	1	10	129	2
Shahabad ..	3	1	13	162	10
Pali ..	3	1	12	..	10	165	..
Pihani..	2	1	10	177	6
Bilgram ..	2	1	12	..	28	149	6
Sandi ..	2	1	11	161	4
Mallawan ..	2	1	12	185	8
Harpalpur ..	2	1	10	156	..
Sandila ..	2	1	11	139	6
Ghausganj ..	2	1	11	168	2
Atrauli ..	2	1	10	178	6
Beniganj ..	2	1	8	154	6
Arwal O. P. ..	1	..	3
Total ..	34	15	170	..	38	2,424	72
<i>Outposts.</i>							
Hardoi	1	14
Railwayganj, Hardoi	..	1	6
Sardarganj, Shahabad	..	1	19
J u m m a Masjid, Shahabad.	..	1	14
Pihani	1	12
Sandila	2	28
Sandi..	..	1	15
Total	8	108

TABLE XVIII.—Education.

Year.	Total.			Secondary education.			Primary education.		
	Schools and Colleges.	Scholars.		Schools.	Scholars.		Schools.	Scholars.	
		Males.	Females.		Males.	Females.		Males.	Females.
1	2	3	4	5	6	7	8	9	10
1900-1 ..	171	6,529	229	10	1,372	..	160	5,103	229
1901-2 ..	175	6,705	218	10	360	..	164	6,299	218
1902-3 ..	182	7,763	219	10	1,697	..	172	6,066	219
1903-4 ..	183	7,961	287	10	1,771	..	173	6,190	287
1904-5 ..	229	9,694	290	10	1,855	..	219	7,839	290
1905-6 ..	229	9,665	290	10	1,994	..	219	7,671	290
1906-7 ..	350	12,079	713	10	1,602	..	340	10,477	713
1907-8 ..	286	10,277	1,558	8	1,422	..	275	9,452	1,505
1908-9 ..	296	10,610	1,227	8	996	..	285	9,852	1,169
1909-10 ..	289	9,991	1,123	8	1,086	..	281	9,094	1,123
1910-11 ..	238	8,937	918	8	1,000	..	230	8,051	918
1911-12 ..	237	9,638	882	8	1,057	..	231	8,695	961





LIST OF SCHOOLS 1912.

Tahsil.	Pargana.	Locality.	Class.	Average attend- ance.	
I. Secondary.					
Hardoi	Bangar ..	Hardoi ..	High School ..	212	
	Bangar ..	Hardoi Mission Girls ..	Middle Anglo-Vernacular	69	
	" ..	Hardoi ..	Vernacular Middle	112	
	Gopamau ..	Gopamau ..	Ditto ..	54	
Shah- abad.	Shahabad ..	Shahabad ..	Ditto ..	121	
	Pindarwa ..	Pihani ..	Ditto ..	116	
	Pali ..	Pali ..	Ditto ..	Shortly to be opened.	
Bilgram	Bilgram ..	Bilgram ..	Ditto ..	99	
	Sandi ..	Sandi ..	Ditto ..	85	
	Mallawan ..	Mallawan ..	Ditto ..	110	
Sandila.	Sandila ..	Sandila ..	Anglo-Vernacular Vernacular Middle	78 172	
II. Primary.					
Hardoi.	Bangar.	Hardoi ..	Lower primary ..	74	
		Hardoi (Railwayganj) ..	Upper primary ..	67	
		Hardoi Preparatory ..	Lower primary ..	38	
		Hardoi Mission School (Girls.)
		Bhadaicha ..	Lower primary ..	34	
		Khajurahra ..	Ditto ..	29	
		Kasrawan ..	Ditto ..	19	
		Pachkuhra ..	Ditto ..	29	
		Turtipur ..	Upper primary ..	48	
		Husiapur ..	Lower primary ..	27	
		Bamhnakhera ..	Ditto ..	31	
		Sursa ..	Ditto ..	28	
		Asauli ..	Lower primary ..	31	
		Harha ..	Lower aided ..	21	
		Khetni ..	Lower do. ..	24	
		Hardoi (Railwayganj) ..	Lower primary ..	15	
		Do. (Whiteganj) ..	Ditto girls ..	15	
		Do. (Model girls) ..	Upper primary ..	43	
		Bawan ..	Ditto. ..	56	
		Behta Gokul ..	Lower primary ..	31	
		Manpur ..	Upper primary ..	31	
		Kaundha ..	Lower primary ..	43	
		Bawan (Girls' school) ..	Ditto ..	24	
Behta Gokal, do. ..	Ditto. ..	21			
Bawan ..	Auhadpur ..	Ditto ..	32		
	Barwan ..	Upper primary ..	24		
	Bazpur ..	Lower primary ..	28		

LIST OF SCHOOLS, 1912—(continued.)

Tahsil.	Pargana.	Locality.	Class of school.	Average attend- ance.
Hardoi— (concl'd.)	Barwan— (concl'd.)	Naktora	Lower primary ..	22
		Dularpur	Ditto ..	23
		Parauri	Ditto ..	18
		Sakra	Ditto ..	43
		Pakri	Ditto ..	30
		Lonar	Ditto aided	21
		Garthana	Ditto do...	18
	Sara south..	Antdanpur.. ..	Lower primary ..	38
		Haryawan	Upper primary ..	87
		Bigawan	Ditto ..	38
		Path Kuan.. ..	Lower primary ..	19
	Gopamau ..	Ahrori	Lower primary ..	36
		Behsari	Ditto ..	59
		Bahorwar	Ditto ..	24
		Bakharbia	Ditto ..	31
		Dhobia	Ditto ..	20
		Gopamau	Ditto ..	77
		Kathgara	Ditto ..	18
		Managalapur	Ditto ..	30
		Manjhia	Ditto ..	28
		Mohalia	Ditto ..	29
		Nir	Ditto ..	24
		Rara	Ditto ..	27
		Sikrohri	Ditto ..	21
		Tandiyawan	Ditto ..	25
		Thamarwa	Ditto ..	45
		Umra	Upper primary ..	13
		Bakhana	Lower primary ..	29
		Ram Nagar	Ditto ..	31
		Karim Nagar	Ditto ..	25
		Sehama	Ditto ..	28
		Japra	Ditto ..	18
		Budhagaun	Ditto ..	25
		Bhaunsa	Ditto ..	28
		Bahadiara	Ditto aided	28
		Kunyan	Ditto do..	30
		Utra	Ditto do..	36
		Behta Kishun	Ditto do..	30
		Sakhan	Ditto do..	13
		Bagocha	Ditto do..	26
		Gondarao	Ditto do..	28
		Anwanpur	Ditto do..	37
			Ditto do..	25
Sandila.	Sandila ..	Asai Azampur	Lower primary ..	36
		Bendar Kalan	Upper primary ..	40
		Baragaun	Lower primary ..	27
		Behsar	Ditto ..	21
		Bahlolpur	Ditto ..	22
		Beniganj	Upper primary ..	60
		Ghausganj	Ditto ..	84



LIST OF SCHOOLS, 1912—(continued).

Tahsil.	Pargana.	Locality.	Class.	Average attendance.		
Sandila —(con- cluded.)	Sandila— (concl'd.).	Gauri Khalsa ..	Upper primary ..	51		
		Hia ..	Ditto ..	32		
		Jarhu ..	Lower primary ..	20		
		Kahli ..	Ditto ..	22		
		Mohamadpur ..	Ditto ..	19		
		Barauli ..	Ditto ..	39		
		Behdar Khurd ..	Ditto ..	24		
		Naira ..	Ditto ..	28		
		Purwa ..	Ditto ..	14		
		Sathra ..	Ditto ..	30		
		Sandila ..	Ditto ..	58		
		Samodha ..	Ditto ..	10		
		Tosaura ..	Ditto ..	22		
		Umrari ..	Ditto ..	29		
		Zahidpur ..	Ditto ..	32		
		Kodauri ..	Ditto ..	18		
		Purwabajirao ..	Upper primary ..	19		
		Jharouia ..	Lower primary ..	14		
		Malayan ..	Ditto ..	22		
		Gauridayampur ..	Do. aided ..	29		
		Purwa baji rao ..	Ditto ..	22		
		Sandila patshala ..	Ditto ..	43		
		Sandila (Kaziana) ..	Ditto ..	44		
		Tiloya (Kalan) ..	Ditto ..	21		
		Chaun ..	Ditto ..	15		
		Malehra ..	Ditto		
		Jangawan ..	Ditto ..	32		
		Ashiazampur ..	Do. aided girls ..	15		
		Ashraf Tola ..	Ditto do... ..	21		
		Kania patshala ..	Ditto do... ..	30		
		Balawan ..	}	Balamau ..	Upper primary ..	48
				Kachona ..	Ditto ..	48
Kalauli ..	Lower primary ..			29		
Gondwa ..	}	Atrauli ..	Lower primary ..	26		
		Bhatpur Katka ..	Ditto ..	27		
		Bar Kherwa ..	Ditto ..	21		
		Gondwa ..	Upper primary ..	54		
		Harha ..	Lower primary ..	24		
		Jaksara ..	Ditto ..	23		
		Kukri ..	Ditto ..	19		
		Karondh ..	Ditto ..	23		
		Mahetha ..	Ditto ..	18		
		Bharawan ..	Upper primary ..	48		
Jangaun ..	Lower primary ..	43				
Kaliyanmal	}	Kaliyanmal ..	Lower primary ..	44		
		Mahgawan ..	Ditto ..	28		
		Sailamaw ..	Ditto ..	28		
		Bahoti ..	Ditto aided ..	20		
		Parkapur ..	Ditto do... ..	19		

LIST OF SCHOOLS, 1912—(continued.)

Tahsil.	Pargana.	Locality.	Class.	Average attendance.
Bilgram.	Bilgram ..	Bilgram	Upper primary..	132
		Dabha	Ditto ..	47
		Durgaganj	Ditto ..	55
		Meora	Lower primary..	25
		Negpur Newada	Ditto ..	27
		Rafatganj	Ditto ..	28
		Behti	Ditto ..	26
		Bilgram Mal Kanth	Ditto aided	17
		Gaura	Lower primary do	22
		Sadarpur	Ditto do ..	25
	Sarhyapur	Ditto do. ..	23	
	Chibramau.. ..	Ditto do.	
	Bilgram	Ditto do. girls	15	
	Kateari.	Aliganj Nan Kherya	Lower primary ..	31
		Behata Rampura	Ditto ..	19
		Dhana Mau	Ditto ..	20
		Gauria	Ditto ..	18
		Laluamai	Ditto ..	63
		Khair-ud-dinpur	Ditto ..	28
		Khasaura	Upper primary ..	42
		Tethgaun	Lower primary..	15
		Mahabatpur	Ditto do...	14
		Moorcha	Ditto do...	25
	Mallawan.	Khasaura	Lower primary aided girls.	25
		Bhithanf	Upper primary ..	47
		Bansa	Ditto ..	51
		Bhagwant Nagar	Lower primary..	16
		Kursat	Upper primary..	74
		Mallawan	Lower primary..	126
		Madhoganj.. ..	Ditto ..	56
		Parbawwan	Ditto ..	26
		Phulai	Ditto ..	21
		Sultanganj.. ..	Ditto ..	26
	Sand ..	Shahpur	Ditto ..	24
		Tajipur	Ditto ..	35
		Bajiganj	Sanskrit aided ..	38
		Bakharya	Lower primary ..	21
		Gangarampur	Ditto aided	40
		Bansa	Ditto girls	18
		Mallawan	Ditto do...	23
		Arwal	Lower primary..	22
		Bomtapur	Ditto ..	26
		Barnai Chotarkha	Ditto ..	22
	Chhochhpur	Ditto ..	32	
	Chachrapur	Ditto ..	28	
	Tikar	Ditto ..	23	
	Harpalpur	Ditto ..	30	
Jasmai	Ditto ..	26		
Palia	Ditto ..	48		
Sandi Nawabganj	Ditto ..	82		
Dasauli	Ditto ..	29		



LIST OF SCHOOLS, 1912—(continued).

Tahsil.	Pargana.	Locality.	Class.	Average attend. ance.		
Bilgram—(cont'd.).	Sandi—(cont'd.).	Admapur	Lower primary ..	25		
		Ghatwasa	Ditto	30		
		Jajwasi	Ditto	23		
		Chausar	Ditto aided ..	25		
		Shatiapur	Ditto do... ..	21		
		Samarya	Ditto do... ..	28		
		Karanpur	Ditto do... ..	30		
		Jasmai	Ditto girls ..	17		
		Sanoi	Ditto do... ..	22		
		Sandi	Lower primary..	74		
Kachhandao		Ausanpur	Ditto	27		
		Israpur	Ditto	43		
Shahabad.	Shahabad.	Allahpur	Lower primary ..	29		
		Basitnagar.. ..	Ditto	49		
		Buhd-ka-Bazar	Ditto	26		
		Fatehpur Goind	Ditto	25		
		Husainganj ..	Ditto	140		
		Janera	Ditto	18		
		Pareli	Ditto	23		
		Parehta	Ditto	22		
		Parial	Ditto	27		
		Tamurki	Ditto	16		
		Udhranpur.. ..	Upper primary ..	87		
		Anjhi	Lower primary ..	27		
		Gujdai	Ditto	26		
		Maugyawan ..	Ditto aided.. ..	15		
		Nasuamau	Ditto do... ..	21		
		Naraetha	Ditto do... ..	23		
		Sarma	Ditto do... ..	28		
		Udhranpur.. ..	Ditto do. girls ..	8		
		Barwa Bazar ..	Ditto do... ..	25		
		Pindarwa		Dohelya	Upper primary ..	23
Del Pandaura ..	Ditto			49		
Pihani	Lower primary ..			91		
Pihani chota ..	Ditto			31		
Pipri	Ditto			43		
Rabha	Ditto			25		
Staigaon	Ditto			29		
Sahainagar.. ..	Ditto			23		
Jajupara	Ditto aided.. ..			27		
Pihani	Ditto do. girls ..			21		
Pihani Kalan ..	Ditto do... ..			19		
Pihani chota ..	Ditto do... ..			24		
Pihani chauhatta	Ditto do... ..			16		
Pihani chipitola	Ditto do... ..			10		
Rabha	Ditto do... ..			17		
Saroman-nagar.				Dalelnagar	Lower primary ..	27
				Nasauli Gopal ..	Upper primary ..	39
		Behgaon	Lower primary ..	16		

LIST OF SCHOOLS, 1912—(concluded).

Tahsil.	Pargana.	Locality.	Class.	Average attend- ance.	
Shahabad—(concluded).	Saroman- naagar— (concl'd.)	Saromannagar ..	Upper primary ..	56	
		Nasauli Damar ..	Lower primary ..	29	
		Butamau ..	Ditto aided	27	
		Saroman nagar ..	Ditto girls	14	
	Pali	Amirta ..	Lower primary ..	22
			Babarpur ..	Ditto ..	28
			Kahrai ..	Ditto ..	25
			Naktaura ..	Ditto ..	27
			Pali ..	Upper primary ..	52
			Sahjanpur ..	Ditto ..	48
			Sawaijpur ..	Lower primary ..	35
			B.hti ..	Ditto ..	35
			Rahaura ..	Ditto aided	21
			Bhansada ..	Ditto do...	29
			Pali Urdu ..	Lower primary ..	15
			Pali Hindi ..	Ditto girls	23
			Sahjanpur ..	Ditto do ..	23
			Babarpur ..	Ditto do...	18
	Pachhoha..	..	Anakpur ..	Lower primary ..	20
			Birampur ..	Upper primary ..	52
			Barkhani ..	Lower primary ..	21
			Barwara ..	Ditto ..	31
			Lakhnoor ..	Ditto ..	29
			Girdharpur..	Ditto ..	50
			Kondi ..	Upper primary..	23
			Chandrampur	Lower primary..	19
			Amtara ..	Ditto ..	28
			Biloar hillan	Ditto ..	20
			Barwara ..	Ditto aid.d	28
	Dhani nagla	Ditto do...	18		
	Alamnagar.	..	Bigawan ..	Lower primary ..	45
			Karawan ..	Ditto ..	34
Manjhla ..			Ditto aided	28	
Patras ..			Ditto do ..	23	
Sara north.	..	Chathia Dhanwar	Lower primary ..	23	
		Saadatnagar	Ditto ..	23	
		Tonderpur ..	Ditto ..	19	
		Umrauli ..	Ditto ..	22	
		Ayari ..	Ditto ..	30	
Chathia Dhanwar	Ditto aided	17			
			girls		



ROADS.

Length.

A.—PROVINCIAL.

Miles Fur.

1. Lucknow, Sitapur, and Shahjahanpur.. .. 3 6

B.—LOCAL.

I First-class roads, metalled, bridged, and drained throughout.

1. Hardoi to Sandi and Farrukhabad (Vide V, 2) .. 13 5
 2. " Bilgram and Kanauj (Vide III, 1) .. 16 4
 3. " Bargadiaghat and Sitapur .. 22 9
 4. " Pihani (Vide II, 1) .. 11 2
 5. Lucknow, Hardoi and Shahjahanpur (Vide II, 2) .. 4 2
 6. Sitapur, Rudamau, and Mehdighat (Vide V, 5) .. 25 2
 7. Rudamau to Sadarpur .. 3 5
 8. Shahabad, Sandi, Bilgram, and Unao (Vide II, 3 V, 4 and VI, 1) .. 1 1
 9. Shahabad to Anjhi Station 1 7
 10. Circular roads, Hardoi 4 0
 11. " " Sandila 1 7
 12. Hardoi railway feeders 0 3
 13. Balamau railway feeder 0 2
 14. Baghauli 0 1
 15. Sandila 0 2
 16. Between Hardoi-Bargadiaghat road and Hardoi-Pihani road. .. 1 4

II.—Second-class roads, unmetalled, bridged, and drained throughout

1. Hardoi to Pihani (Vide I, 4).. .. 7 0
 2. Lucknow, Hardoi, and Shahjahanpur (Vide I, 5) .. 64 0
 3. Shahabad, Sandi, Bilgram, and Unao (Vide I, 8 V, 4 and VI, 1). .. 10 0
 4. Sandila, Beniganj, and Sitapur 20 0
 5. " to Mallawan 23 4
 6. Pihani to Chandpur station 8 4
 7. Hardoi railway diversion 3 4

III.—Second-class roads, unmetalled, partially bridged, and drained.

1. Hardoi to Bilgram and Kanauj (Vide I, 2) .. 4 4
 2. " Saighat and Farrukhabad (Vide 3) .. 7 6
 3. Shahabad to Pali and Farrukhabad (Vide V, 13) .. 10 0


IV.—Fourth-class roads, banked, partially bridged, and drained.


1. Sandi to Baghauli 21 0
 2. Masit to Nimkhar 9 4

V.—Fifth-class roads, cleared, partially bridged, and drained.

1. Hardoi to Nimkhar and Sitapur 12 6
 2. " Sandi and Farrukhabad (Vide I, 1) .. 15 0
 3. " Saighat and Farrukhabad (Vide III, 2) .. 17

ROADS — (concluded).	Length.	
	Miles.	Fur.
<i>V.—Fifth class roads cleaned, partially bridged, and drained—(concluded).</i>		
4. Shahabad to Sandi, Bilgram and Unao (Vide I, 8 II, 3 and VI, 1.)	23	0
5. Sitapur to Rudamau and Mehdighat (Vide I, 6) ..	15	0
6. Mallawan to Mehdighat	8	4
7. „ Rudamau	5	2
8. Beniganj to Hardoi (Vide I, 3)	2	4
9. „ Atrauli and Pipargaon	20	0
10. Sandila to Unao	5	0
11. „ Bangarmow	12	2
12. „ Manwan	19	4
13. Shahabad to Pali and Farrukhabad (Vide III, 3) ..	9	4
14. „ Pihani and Chandra	22	0
15. „ Allahganj	14	4
16. Road from Masit Bazar to Railway Station ..	0	2½
17. Anjhi station road	0	6
18. „ to Alamnagar	13	4
19. Chandpur station road	2	4
20. Karna station road	1	0
21. Pihani to Tandiawan	11	4
22. „ Chaparthala	8	6
<i>VI.—Sixth-class roads, clear only.</i>		
1. Shahabad to Sandi Bilgram and Unao (Vide I, 8 II, 3 and V, 4).	17	0
2. Pihani to Shahjabanpur	13	0
3. „ Mahamdi	11	0
4. Masit to Bhainsri	13	3
5. Malehara to Hatiaghat	13	0






FERRIES.

Pargana.	Village.	Ferry.	River.	Management.	Income.
					Rs.
Gopamau ..	Sarai ..	Dadhnamaughat ..	Gumti ..	District Board, Hardoi	125
Barwan ..	Bazpur Naktaura ..	Naktauraghat ..	Garra ..	Ditto ..	*
	Beniganj ..	Rajghat ..	Gumti ..	Ditto ..	130
Sandila ..	Bargadia ..	Bargadiaghat ..	Do. ..	Distict Board, Sitapur	..
	Mahua kola ..	Mahadewaghat ..	Do. ..	District Board, Hardoi	*
Kalyanmal ..	Katghara ..	Hatiaghat ..	Do. ..	Ditto ..	450
	Bhatpur ..	Bhatpurghat ..	Do. ..	Ditto ..	400
Gundwa ..	Deokalu ..	Birsinghpurghat ..	Do. ..	Distict Board, Sitapur	..
Pindarwa ..	Kulhabar ..	Kulhabarghat ..	Do. ..	District Board, Hardoi	52
Pachhoha ..	Piparia ..	Pipariaghat ..	Garra ..	Ditto ..	190
Pali ..	Pali ..	Palighat ..	Do. ..	Ditto ..	568
Sandi ..	Sandi ..	Rajghat ..	Do. ..	Ditto ..	668
	Harpalpur ..	Nilmaughat ..	Sendha nala ..	Ditto ..	*
	Katri Chochpur ..	Jalesarghat ..	Ganges ..	District Board, Far- rukhabad.	..
	Haidrabad ..	Kusamkherghat ..	Do. ..	Ditto
Bilgram ..	Rampur Majharin ..	Majharinghat ..	Do. ..	Ditto
	Meora ..	Meoraghat ..	Do. ..	Ditto
Kachhaudan ..	Ishrapur ..	Rajghat ..	Do. ..	Ditto
	Magraha ..	Mehndighat ..	Do. ..	Ditto
	Kutbapur ..	Gujar ..	Do. ..	Ditto
	Shahpur ..	Aukinghat ..	Do. ..	District Board, Cawn- pur.	..
Katieri ..	Deosipur ..	Deosipurghat ..	Ramganga ..	District Board, Hardoi	600

These three ferries are not leased.

POST-OFFICES, 1912.

Tahsil.	Pargana.	Office.	Class.	Management.
Hardoi..	Bangar ..	Hardoi ..	Head office ..	Imperial.
		Do. Bazar ..	Branch office..	Do.
		Do. Railway Mail Service.	Sub record office	Do.
	Gopamau ..	Gopamau ..	Branch office..	Do.
		Baghauli ..	Ditto ..	Do.
		Tandiaon ..	Ditto ..	Do.
	Bawan ..	Bawan ..	Ditto ..	Do.
		Bahtha Gokul ..	Ditto ..	Do.
	Barwan ..	Naktaura ..	Ditto ..	Do.
		Harpalpur ..	Ditto ..	Do.
Sandila..	Sandila ..	Sandila ..	Sub office ..	Do.
		Beniganj ..	Branch office ..	Do.
		Kachhauna ..	Ditto ..	Do.
		Sandila Town ..	Ditto ..	Do.
		Behudar ..	Ditto ..	Do.
	Gondwa ..	Ghausganj ..	Ditto ..	Do.
		Atrauli ..	Ditto ..	Do.
		Madhoganj Bharawan.	Ditto ..	Do.
Bilgram	Bilgram ..	Bilgram ..	Sub office ..	Do.
		Sandi ..	Ditto ..	Do.
		Katiari ..	Branch office ..	Do.
		Kachhaudan	Ditto ..	Do.
	Mallawan ..	Mallawan ..	Sub office ..	Do.
Madhoganj ..		Ditto ..	Do.	
Bhagwant Nagar..		Branch office ..	Do.	
Kursat ..		Ditto ..	Do.	
Shahabad	Shahabad..	Shahabad ..	Sub office ..	Do.
		Udhranpur ..	Branch office ..	Do.
	Pali ..	Pali ..	Ditto ..	Do.
		Sahjanpur ..	Ditto ..	Do.
		Sawaijpur ..	Ditto ..	Do.
	Saromanagar.	Saromannagar ..	Ditto ..	Do.
	Pindrawa ..	Pihani ..	Sub office ..	Do.
Pinani	




MARKETS, 1912.

Tahsil.	Pargana.	Locality.	Market days.
Hardoi	Bangar	Hardoi (Hardeoganj)	Sunday and Wednesday.
		Pachkohra ..	Ditto.
		Tikri ..	Friday and Tuesday.
		Udra (Ujagar Singh)	Thursday and Sunday.
		Sonhana Buzurg ..	Saturday and Thursday.
	Gopawan	Gopamau ..	Sunday.
		Gondarao ..	Ditto and Wednesday.
		Karimnagar Saidapur	Monday and Thursday.
		Behta Murtza Baksh	Ditto.
		Husepur ..	Ditto and Friday
		Victoriaganj ..	Sunday and Wednesday.
		Husainganj (hamlet of Victoriaganj).	Monday and Friday.
		Tandiaon ..	Ditto.
		Bhadeora ..	Tuesday and Saturday.
		Baghauri Station	Ditto.
		Ahrori ..	Ditto.
		Manjhia ..	Wednesday and Saturday.
		Hariharpur ..	Ditto.
		Thamarwa ..	Monday and Friday.
		Katehly ..	Saturday and Tuesday.
	Nir Thok Kala ..	Thursday and Monday.	
	Nir Thok Hansa ..	Friday and Sunday.	
	Pura Bahadur ..	Friday and Monday.	
	Bahar ..	Sunday and Wednesday.	
	Atwa Kataiya ..	Wednesday and Saturday.	
	Sara South	Mawaia ..	Sunday and Wednesday.
		Hariawan ..	Thursday and Monday.
Somai ..		Saturday and Tuesday.	
Utra ..		Sunday.	
Bijgawan ..		Monday and Friday.	
Bauram	Bazpur, Naktaura ..	Monday and Thursday.	
Bawan	Bawan ..	Wednesday and Saturday.	
	Manpur ..	Monday and Friday.	
	Behta Dhera ..	Daily.	
Shahabad	Shahabad (Sabzmandi)	Do.	
	.. (Sardarganj)	Do.	
	.. (Katra) ..	Do.	
	.. (Miranbasti)	Tuesday.	
	Basitnagar ..	Wednesday and Saturday.	
Pachhoha	Lakhnaur ..	Saturday and Tuesday.	
	Bharkani ..	Ditto.	
	Hathaura ..	Sunday and Wednesday.	
	Maikpur ..	Tuesday and Saturday.	

MARKETS, 1912—(continued).

Tahsil.	Pargana.	Locality.	Market days.
	Pindarwa ..	Pihani ..	Monday and Thursday.
		Raigaon ..	Monday and Friday.
		Pindarwa ..	Wednesday and Sunday.
		Dahilia ..	Sunday and Wednesday.
		Manikapore ..	Saturday and Tuesday.
	Alamnagar ..	Karawan ..	Wednesday and Saturday.
	Pali ..	Pali ..	Thursday and Sunday.
		Inaitpur hamlet of Samajhala ..	Ditto.
	Siromannagar {	Siwaichpur ..	Saturday and Tuesday.
		Bootaman ..	Wednesday.
		Nasauli Damar ..	Sunday and Thursday.
	Sara North ..	Ayari ..	Tuesday and Friday.
		Umrauli ..	Friday.
		Kaimi ..	Sunday.
		Sikandarpore ..	Tuesday.
		Urli ..	Monday.
		Saadatnagar ..	Wednesday and Saturday.
	Bilgram ..	Bilgram (Mianganj) ..	Monday and Thursday.
		Do. (Gailao) ..	Sunday and Wednesday.
		Nekpur Newada ..	Wednesday and Saturday.
		Dabha ..	Tuesday and Friday.
		Chhibra Mau ..	Thursday and Sunday.
	Mallawan ..	Mallawan (Bajig nj) ..	Tuesday and Friday.
		Do. (Katra) ..	Monday and Thursday.
		Do. (Bhagwant Nagar.) ..	Sunday and Wednesday.
		Do. (Netganja) ..	Saturday.
		Nasrat Nagar ..	Sunday and Wednesday.
		Kursat Buzurg ..	Saturday and Wednesday.
		Ditto. ..	Tuesday and Friday.
		Madhoganj ..	Ditto.
		Jalabad ..	Friday and Tuesday.
		Kazipur Farhatnagar ..	Wednesday and Sunday.
Bilgram		Purbawan ..	Wednesday and Saturday.
		Bansa ..	Sunday and Thursday.
		Ishrapur ..	Ditto.
		Puran Mau ..	Ditto.
		Matia Mau ..	Sunday and Wednesday.
		Shahpur Sahibganj ..	Tuesday and Friday.
		Raghopur ..	Monday and Thursday.
		Bairya Nazirpur ..	Tuesday and Friday.
		Rampur ..	Wednesday and Sunday.
			Katiari ..
Aliganj ..	Ditto. Friday.		
Khasaura ..	Sunday and Wednesday.		
Arwal ..	Ditto. Thursday.		
Khair-ud-dinpur ..	Tuesday and Saturday.		





MARKETS, 1912—(continued).

Tahsil.	Pargana.	Locality.	Market days.
Bilgram —(con- cluded).	Sandi ..	Sandi (Nawabganj ..	Monday.
		„ (Auladganj) ..	Sunday.
		„ (Rai Tola) ..	Tuesday.
		„ (Salam-u-l-l a h- ganj).	Wednesday.
		„ (Munshiganj)..	Friday.
		Badana ..	Saturday.
		Simaria ..	Monday and Friday.
		Chochpur ..	Ditto.
		Adampur ..	Tuesday and Saturday.
		Palia ..	Ditto.
Chachrapur ..	Friday.		
Sandila	Sandila ..	Sandila ..	Tuesday and Saturday.
		Hathura ..	Ditto.
		Hiya ..	Ditto.
		Mandar ..	Ditto.
		Beniganj..	Tuesday and Friday.
		Raison ..	Ditto.
		Dewari ..	Ditto.
		Gadaura ..	Sunday and Wednesday.
		Behndar Kalan ..	Ditto.
		Kothawan ..	Ditto.
		Berwa ..	Monday and Thursday.
		Ghausganj ..	Monday, Thursday, Satur- day, and Tuesday.
		Kachhauna ..	Wednesday and Sunday.
		Allahdadpur ..	Monday and Thursday.
		Anaura Mau ..	Ditto.
		Jasu ..	Ditto.
		Malaiyan ..	Ditto.
		Asai Azampur ..	Wednesday and Sunday.
Bhitauli ..	Ditto Saturday.		
Malehra ..	Sunday and Tuesday.		
Khajauna ..	Thursday and Monday.		
Girdharpur ..	Monday and Saturday.		
Shahpur (hamlet of Mamrezpur).	Ditto Thursday.		
Umrari ..	Do.		
Nagwa ..	Sunday and Wednesday.		
Basgaon ..	Monday and Thursday.		
Jarha ..	Wednesday and Sunday.		
Sanodha ..	Tuesday and Friday.		
Gondwa	Gondwa ..	Gondwa ..	Sunday.
		Goni ..	Wednesday.
		Pawayan ..	Sunday and Wednesday.
		Deokali ..	Ditto.
		Sikruri ..	Monday and Thursday.
		Bharawan ..	Ditto.
		Dhakauni ..	Tuesday and Saturday.
		Newada ..	Ditto.
Atrauli ..	Tuesday and Saturday.		

MARKETS, 1912—(concluded).

Tahsil.	Pargana.	Locality.	Market days.
Sandila-- (concl'd.)	Gondwa ..	Jagsora	Tuesday and Saturday.
		Jangaon	Ditto.
		Aira Kaku Mau	Wednesday and Sunday.
	Kalayan Mal	Kalyan Mal	Tuesday and Saturday.
		Mahgaon	Monday and Thursday.
		Rahimabad	Tuesday and Friday.
		Pirkapur	Ditto.
	Balaman ..	Balamau	} Monday and Thursday.
		Shamspur	







Fairs held in the Hardoi District.

Tahsil.	Pargana.	Locality.	Name of fair.	Date.	Average attendance.	
Hardoi..	Bangar ..	Hardoi ..	Agricultural and Industrial Exhibition and cattle fair.	One week in February or March.	70,000	
		Hardoi (Hardeoganj.)	Babaji ..	Chait and Kuar Sudi 10th	5,000	
	Gopamau {	Gopamau ..	Lal Pir ..	Jeth Badi 10th	2,000	
		Dahi ..	Tirath Dadhich.	Aghan Badi 6th	15,000	
	Barwan ..	Barsuya ..	Poramhanski-Samadh.	Aghan and Chait Puranmashi.	3,000	
Bawan ..	Sakaha ..	Sankat Harn	Phagun Badi 13th.	2,000		
Bilgram	Sandi ..	Sandi ..	Mangala Debi	Chait Badi 8th	10,000	
		Adampur	Brahmavart.	Bhadon Jann Ashtmi.	40,000	
	Sandi ..	Simaria ..	Kalka Debi	Last week of Pus and Baisakh.	50,000	
		Antwa ..	Dasehra ..	Kuar Sudi 10th	400	
	Haidarabad	Haidarabad	Ganga Ashnan.	Kartik Puranmashi.	15,000	
		Bilgram ..	Bilgram ..	Ram Lila ..	Do. ..	10,000
	Sandila	Sandila ..	Gaju ..	Kamaksha Debi.	Jeth Badi 8th and Kuar Sudi 8th.	1,500
			Nagwa ..	Paikarma Tirath nimsar.	Phagun Sudi 3rd.	50,000
			Umrari ..	Do. ..	Phagun Sudi 4th.	50,000
			Kondri ..	Cattle fair and Ram Lila.	Kuar Sudi 2nd to 11th.	600
Sandila ..			Urs Munshi Fazal Rasul.	21st Rajab to 20th.	2,000	
Sandila	Sandila ..	Gangapur, hamlet of Majhgawan.	Dhanush Jag	Aghan Sudi 10th to 15th.	1,000	
		Atwa ..	Debi-ka-mela	Kuar Badi 15th	1,000	
		Do. ..	Do. ..	Chait Badi 15th	1,000	
		Gausganj ..	Mahabir-ka-mela.	Jeth Sudi 2nd to Asarh Badi 2nd.	10,000	
		Do. ..	Kans Lila ..	Aghan Sudi 2nd to Pus Badi 2nd.	10,000	
		Do. ..	Ram Lila ..	Kuar Sudi 11th to 15th.	2,000	

Fairs held in the Hardoi District—(continued).

Tahsil.	Pargana.	Locality.	Name of fair.	Date.	Average attendance.
Sandila	Sandila ..	Raison ..	Dhanush Jag	Pus Badi 1st ..	1,000
		Hathaura ..	Do. ..	Aghan Badi 3rd to Sudi 7th.	8,000
	Kalyanmal	Haraiya ..	Paikarma Tirath nimsar.	Phagun Sudi 2nd.	50,000
		Kalyan Mal	Dhanush Jag	Aghan Sudi 1st to 6th.	2,000
		Bhaingaon ..	Hathia Haran	Bhadon every Sunday.	20,000
		Mahgaon ..	Krishn Lila	End of the Bhadon month.	1,000
	Gundwa ..	Pipargaon ..	Dhanush Jag	Aghan Sudi 1st to 6th.	2,000
		Bhatpur ..	Do. ..	Do. ..	1,000
		Jhangaon ..	Ram Lila ..	Kuar Sudi 1st to 10th.	4,000
		Koili ..	Debi ..	Chait Sudi 1st	150
		Goni ..	Do. ..	Kuar and Jeth Sudi 8th.	400
		B a m hnawa Peng.	Do. ..	Do. ..	300
		Mandauli ..	Do. ..	Chait and Kuar Sudi 9th.	300
	Balamau ..	Kalauli ..	Do. ..	Baisakh Sudi 8th.	800
	Shahabad.	Shahabad	Shahabad ..	Ram Lila ..	Kartik Sudi 11th.
Do. ..			Narbada Talab	Do. ..	700
Do. ..			Sankata Debi	Asarh, Mondays and Fridays.	1,500
Do. ..			Charai ..	Chait Badi 8th	1,700
Do. ..			Jalhihar ..	Bhadon Badi 11th.	900
S h a h a . bad.		Do. ..	Ganjaur ..	Chait Sudi 2nd	500
		Udhranpur	Ram Lila ..	Kuar Sudi 1st to 11th.	5,000
		Do. ..	Chaiti Puranmashi.	Chaith Sudi 15th.	1,000
		Basit Nagar	Debi ..	Baisakh Sudi 13th.	1,000
		Sarmau ..	Baram Baba	Aghan and Baisakh Sudi 5th.	350
S h a h a . bad.	Nagla Lothu Chandupur	Ram Lila ..	Kuar Sudi 10th	2,000
		Aghan and Baisakh Sudi, 1st Monday	100
	Mangiyamau	Baisakh Badi 7th.	125
Pachho-ha.	Bhapur Sapha Baragaon	Debi ..	Pus Sudi 9th..	200
		..	Do. ..	Chait Badi 9th	1,000





Fairs held in the Hardoi District—(continued).

Tahsil.	Pargana.	Locality.	Name of fairs.	Date.	Average attendance.
Shahabad— (contd.).	Pachhoha (concl'd.).	Kamalpur ..	Deb ..	Baisakh Sudi 13th.	500
		Murtiza Na- gar.	Do. ..	Baisakh Sudi 3rd.	2,000
		Anugpur ..	Dhanushjag	12 days in Pus	400
		Belsar Halsen	Kanhhiya Lal	Baisakh Sudi 9th.	100
		Mau Nagla ..	Ram Tal ..	When eclipse occurs a n d Kartik Purn- mashi.	200
		Bhorkhani ..	Debi ..	Baisakh Sudi 13th.	500
		Lakhnaur ..	Ram Lila ..	Kuar Sudi 1st to 10th.	4,000
		Do. ..	Debi ..	Baisakh Sudi 8th.	200
		Hathaura ..	Do. ..	Baisakh Badi 8th.	300
		Negpur ..	Baramdeo ..	Jeth Sudi 15th	250
	Pihani ..	Sitla Debi ..	Chait Badi 7th	200	
	Do. ..	Ram Naumi	Chait Sudi 11th	3,000	
	Do. ..	Rauza ..	1st Sunday of Jeth.	3,000	
	Do. ..	Singh Bha- wani.	Asarh Sudi 1st to 15th Mon- day and Fri- day.	2,000	
	Do. ..	Janamashti - mi.	On Friday after Bhadon Badi 7th Baisakh Badi 8th.	9,000	
	Do. ..	Ram Lila ..	Kuar Sudi 2nd	5,000	
	Raigawan ..	Debi ..	Chait Sudi 10th and Aghan Sudi 10th.	1,000	
	Pindarwa	Raigaon ..	Janamashtimi	Bhadon Sudi 11th.	500
	Do. ..	Ram Lila ..	Kuar Sudi 1st to 10th	1,000	
	Do. ..	Tirbeni ..	Every Amawas o f e v e r y month.	300	
Dahelia ..	Shahidmard	On Friday after two Sundays passed in the month of Jeth.	300		
Jahani Khera	Deo Bhagat	Kartik Purn- mashi a n d Jeth Sudi 10th.	450		

Fairs held in the Hardoi district—(continued).

Tahsil.	Pargana.	Locality.	Name of fair.	Date.	Average attendance.
Shahabad— (contd.).	Pindarwa (—contd.).	Rabha ..	Shaikh Paim bar.	Aghan Sudi 14th and Baisakh Sudi 14th.	225
		Kulhobar ..	Gumti Ashnan.	Kartik Purn-mashi.	8,000
		Do. ..	Baqi Shahid	Jeth Sudi 10th	8,000
		Gauria ..	Mahadeo ..	Phagun Badi 13th.	200
		Urli ..	Debi ..	Aghan Sudi 1st Monday Baisakh Sudi 1st Monday.	300
	Sara North	Sathri ..	Do. ..	Aghan Badi 8th and Baisakh Badi 8th.	160
		Indarpur ..	Ram Lila ..	Kuar Sudi 1st to 10th.	400
		Chauthia Barhaiya.	Baram Deo..	Aghan Badi 10th.	100
		Jondarpur ..	Debi ..	Jethi and Asarahi.	40
		Umrauli ..	Ram Lila ..	Kuar Sudi Pariwa.	500
		Panaura Balia	Bause Baba	Aghan Badi 6th and Baisakh Badi 6th.	900
		Saadat Nagar	Debi	Chait Badi 8th	1,000
		Nasuli Gopal	Do. ..	Aghan Badi 15th and Sudi 1st.	500
		Do. ..	Do. ..	Baisakh Badi 15th and Sudi 1st.	200
		Saroman-Nagar.	Bohgawan ..	Do. ..	Aghan Badi 15th and Jeth Badi 15th.
	Dalil Nagar		Bhainsa Sur	Asarhi Purn-mashi.	300
	Pali ..	Kanahri ..	Mahabir ..	1st Tuesday of Chait Sudi and of Bhadon Sudi.	300
		Pali Khas ..	Ram Lila ..	Kuar Badi 15th to 11th.	1,500
		Sarai	Chait Sudi 9th	500
		Kaunsia ..	Kanhaiya Lal.	Chait Sudi 2nd	50
		Sawaijpur ..	Ram Lila ..	Kuar Sudi Pariwa to 11th.	2,500
	Do. ..	Debi ..	Every Monday and Friday of Asarh.	100	





Fairs held in the Hardoi district—(concluded).


Tahsil.	Pargana.	Locality.	Name of fair.	Date.	Average attendance.
Ahaha- bad— (concl'd.).	Pali— (concl'd.).	Lakhanpur..	Debi ..	Aghan and Chait Sudi 10th.	500
		Salauni Sarai	Do. ..	Asarh Sudi ..	200
		Sarai Ragho	Do. ..	Aghani and Chait.	100
	Alam Na- gar.	Nagania ..	Jindpur ..	Aghan and Bai- sakh.	500
		Lila Purwa, hamlet of Bijgawan.	Mela ..	Baisakh Sudi 13th.	300


List of Taluqdars holding land in the Hardoi district.

1

Serial no.	Taluqa.	Name of Taluqdar.	Caste.	Pargana.	No. of villages.		Revenue.	Remarks.
					Whole.	Part.		
							Rs. a. p.	
1	Katiari ..	Raja Rukmangad Singh ..	Katyar ..	Katiari, Sandi, and Gopamau.	67	57	72,683 1 0	
					15	..	20,402 5 0	
					82	57	93,085 6 0	
2	Bharawan ..	Rani Deo Koer ..	Bais ..	Gondwa and Kalian Mal	32	5	32,250 10 0	
3	Basitnagar ..	Nawab Abdul Karim Khan ..	Pathan ..	Shahabad, Sara North, and Pachhoha.	32	7	23,669 10 2	
4	Saadatnagar ..	Rani Barkat-ul-nisa ..	Moghal ..	Gopamau ..	4	..	1,561 0 0	
5	Partabgarh ..	Raja Partab Bahadur Singh ..	Sombansi ..	Shahabad, Pali, and Sara North.	8	1	4,719 5 0	
6	Maswasi ..	Mahant Harcharan Das ..	Nanakshahi	Shahabad ..	1	..	1,500 0 0	
7	Kakrali ..	Chaudhuri Muhammad Jan ..	Shaikh ..	Sandila, Kalian Mal, Gondwa, Mallawan, and Kachandao.	62	3	58,243 10 9	
8	Atwa ..	Thakur Maharaj Singh ..	Nikumbh ..	Sandila, Balamau, and Mallawan.	47	12	58,871 9 6	
9	Sarawan Bara- gaon ..	Raja Durga Prasad Rani Chandra Koer	Kayasth ..	{ Sandila, Kalian Mal, Gondwa, and Balamau.	49	4	53,836 8 0	
10	Lohrasatpur ..	Thakurain Dalal Koer ..	Nikumbh ..	Sandila ..	12	3	21,580 0 0	

Hardoi District.





11	Khajurahra ..	Thakur Shankar Bakhsh ..	Gaur ..	Bangar and Bilgram ..	27	10	26,611	10	6	} Under superintendence of court of wards.
12	Bhagaitapur..	Saiyid Mehdi Haider ..	Saiyid ..	Bilgram, Mallawan and Bangar.	24	..	24,578	0	0	
13	Asafpur ..	Saiyid Mohammad Jawwad ..	Do ..	Bilgram ..	4	..	3,295	0	0	
14	Baghiari ..	Muhammad Zain-ul-abdin Nurul Hasan. ..	Do. ..	Do. ..	7	..	4,505	0	0	
15	Qutbnagar ..	Mirza Haider Ali Beg ..	Do. ..	Gopamau ..	8	..	2,028	0	0	
16	Jalalpur ..	Saiyid Iltifat Rasul ..	Do. ..	Sandila, Sandi, Kalyan Mal, Gopamau, and Kachhundao.	10	12	12,674	5	3	
					1	..				
					11	12				
17	Siwajipur ..	Rani Khem Koer ..	Sombansi ..	Pali, Katiari ..	25	2	13,095	0	0	
18	Gopamau ..	Sheikh Abdus-samad ..	Shaikh ..	Gopamau ..	5	..	3,376	0	0	
19	Pawayan ..	Thakur Sarabjit Singh ..	Bais ..	Gondwa ..	6	..	5,194	0	0	
20	Bhanapur ..	Abid Ali Khan ..	} Pathan..	Sandi ..	2	..	2,485	0	0	
		Ayad Ali Khan ..								
		Hamid Ali Khan ..								
		Mohammad Ali Khan ..								
		Hamid Ali Khan ..								
		Muhammad Ali Khan and Musammat Phulan.								

