

31

K 42 ch
XXXI
1914

MAINPURI.

Supplementary notes and statistics to

VOLUME X

OF THE

**District Gazetteers of the United Provinces
of Mainpuri and Oudh.**

17243




b(XXxi)
914
7243

ALLAHABAD :

Printed by F. Luker, Supdt., Government Press, United Provinces.

1914.

Price 8 as. (9d.)



MAINPURI.

Supplementary notes and statistics to

VOLUME X

OF THE

District Gazetteers of the United Provinces
of Mainpuri and Oudh.



ALLAHABAD :

Printed by F. Luker, Supdt., Government Press, United Provinces.

1914.



Alterations and Additions to Part A of the Mainpuri District Gazetteer, bringing it up to date (1913-14).

Pages 32 to 34.—VITAL STATISTICS.

In the years 1909, 1910 and 1911 also the death rates were high and the birth rates low. Malaria epidemic continued in the year 1909 and the death rate, though it had fallen from 53·70 in the year 1908 to 46·14, yet it was abnormal as compared with the years 1891 to 1907. The birth rate in the year 1909 per 1,000 was only 38·283. In the years 1910 and 1911, though the death rates were comparatively higher but the birth rates also had improved.

FEVER.

Mortality from fever in the year 1909 was also very high. 35,721 deaths were ascribed to this cause. Speaking generally the epidemic of 1909 of itself was a mild one though the chronic cases from 1908 swelled the numbers considerably. The large majority were suffering from anæmia and enlargement of spleen with occasional attacks of fever throughout the year. In the year 1910 and 1911 the figures showed a return to normal.

PLAGUE.

After the year 1905 when 10,836 deaths occurred from plague the disease was again severe in the year 1911 and it carried off 7,027 souls. It was extremely virulent in the months of February to April 1911, especially in Police Circles Sirsaganj, Eka and Kuraoli.

OTHER DISEASES.

In the year 1910 there were 105 deaths, due to bowel complaints, the highest figure on the record in this district.

Page 70.—VILLAGE BANKS.

The Bank has made great progress and has gained the full confidence of the public. There is now no lack of capital. The share capital of the District Co-Operative Bank, Mainpuri, is Rs. 35,890, half paid and half unpaid. Its working capital in the year ending the 30th June 1912 was Rs. 1,38,668 and its reserve fund Rs. 6,499. It has been paying a dividend of Rs. 8 per cent. to its shareholders for the last three years. The number of village

co-operative societies has increased to 120, all of which are established on the share capital system. The number of members of these societies is 3,569, their paid up share capital Rs. 14,973 and their reserve fund Rs. 11,259.

FLOUR MILLS.

There is a tendency to start flour mills; two having been started in Mainpuri itself and one in mauza Alipur Patti of tahsil Bhongaon. Oil engines are used in these mills.

Page 78.—INSPECTION HOUSES AND SARAIS.

Dharamshalas also come within the provisions of Sarais Act. There is a good dharamshala in Mainpuri which has been built by Musammat Savitri of Farrukhabad.

Page 102.—PRINTING PRESSES.

One more periodical has been started in the Mainpuri town, it relates generally to the social improvement of the Gaur community of Brahmans.

Page 113.—DISTRICT STAFF.

Line 7.

A new Honorary Magistrate, L. Madho Narain, was appointed in 1912. He sits at Madanpur and exercises jurisdiction in the Sirsaganj Police Circle.

There is also an Honorary Assistant Collector, M. Ahmad Husain, a retired Tahsildar, who sits at Dalpura in tahsil Bhongaon.

Line 4.

The staff as sanctioned under Mr. Pike's scheme consists of three Deputy Collectors with full powers and a Treasury officer.

Line 16.

Under Mr. Greeven's scheme, Etawah, in the Mainpuri Judgeship, has now (1913) been given an Additional Sub-Judge and the Sub-Judge of Mainpuri now holds the powers of an Additional Sessions Judge for the Etawah and the Mainpuri districts.

Line 22.

Strike out reference to the Opium department.

Page 114.—OPIUM DEPARTMENT.

Strike out reference to the Opium department.

Pages 105 and 106.

Thakur (now Raja) Kushal Pal Singh has now got the title of Raja from the British Government. He is a member of the Lieutenant-Governor of United Provinces and Oudh's Legislative Council and also of the Imperial Legislative Council.

Page 114.—VILLAGE MUNSIFS.

The list of circles has since been revised and there are at present 41 village munsifs. In the calendar year 1911, 1,509 cases were disposed of by them.

Page 132.—POLICE.

The cost of the Police in Act XX Towns has been made chargeable to Provincial Funds since 1911-12 and a contribution equal in amount to this cost is made to the town funds. The result will probably be a great improvement in the sanitation and lighting of Act XX Towns.

Page 132.—POLICE.

Line 5.—One hundred and sixty-five constables instead of 330.

Line 6.—Eight sub-Inspectors instead of seven.

Line 7.—Sixty-five constables instead of 17.

Line 8.—Twenty-three head constables instead of 20.

Line 8.—One hundred and thirty constables instead of 127.

POLICE STATIONS.

Line 8.—There is at present no thana at Mustafabad, but the thana of Jasrana will be abolished and a new one will be built at Mustafabad according to Mr. Hoskins' scheme. The building has been sanctioned but the funds are not yet available.

Line 11.—Commencing from "these circles" to "Jasrana" in the 13th line should be omitted as the circles were redistributed in 1908.

Line 14 to 16.—There are three outposts: Pharha, Auncha and Narangibagh.

Page 138.—OPIUM.

The farming system (opium) was abolished from 1st April 1910 and shops have since been sold separately. The price of opium has also been enhanced to Rs. 20 per seer. The number of licenses has been increased by two to bring the number up to the required standard for the district. Poppy cultivation has been abolished in this district except in a few villages controlled by the Fatehgarh Officer.

Page 195.—BHANWAT.

Bhanwat is a small village and is situate some seven miles south-east of Mainpuri. The mounds round it show that it occupies the site of an ancient town. Large bricks (size 11" × 6" × 2½") and broken old pottery found there point towards the same conclusion.

Some forty years ago a mound in this village was excavated by the villagers who unearthed a few images but superstitiously refrained from further exploration. Thinking the spot opened by the villagers might be an interesting site P. Hara Nand, an officer of Archaeological Survey department, inspected it on the 16th December 1910. A man called Debi, who was an eye-witness of the excavation, informed him that while a well was being sunk a carved lintel was noticed at the depth of about 6 feet. This was taken to be a part of the door frame of a temple which the owners did not exhume for fear of bad luck. A platform (size 12' × 3" × 12' 10") now marks the spot in question. The images unearthed are lying near the platform. Amongst them there stands a carved stone jamb which appears to have come from the same place and formed part of the door frame.

There is a beautifully carved panel on the outer door of the Mahadeo temple.

Page 204.—DIHULLI.

A stone pillar bearing inscriptions was excavated in the village in 1908. Estampages of the inscription were taken and sent to the Department of Archaeological Survey of India, Lahore, Hindu and Buddhist Monuments branch, and the Superintendent after examining them reported as follows:—

"The Dihuli stone inscription contains six lines written in Devanagri Script and incorrect Sanskrit. It is dated in Samvat 1486, Friday, the 5th day of the dark fortnight of Phalgun. It refers itself to the reign of one Maharaja Sri Vira Simha(?) Deva of the town of Dilhaka (probably Sanskritized form of Dihuli) and mentions the village of Soparitpura. In the name of the Raja 'Sri Vira' and 'Deva' is quite clear. The two letters between these may or may not be *Simha*. Excepting the first two and a half lines the writing is not fully clear to me. But so far is certain that there is hardly anything of interest in it. The last two lines give

the name of the engraver. The latter portion of the third, the fourth and about the first half of the fifth lines give the name of the person (Bhatta? Devi, the wife of Hari.....) who set up the stone and its object which appears to be the construction by her of a water tank or well."

Page 244.—NAUNER.

Owing to height and extent of the Khera the village is conspicuous for some distance. The Khera is one of the largest in the district and is situated close to a bend of the river Isan forming one of the many riverain Kheras, as opposed to those situated near tanks such as Bhanwat, Rasemar, Kaurari, Harer, &c. These Kheras are obviously ancient sites of fortified towns placed by rivers or tanks. The Nagaria distributary, which now passes a little way to the south of the main site, is the chief source of irrigation, but there are the remains of an embankment thrown across the Isan at a distance of six furlongs from the village extending probably at one time for over a mile and 20 feet high excluding another 10 feet of depth for the actual river bed. The embankment was probably faced with a brick wall formed of bricks in which rice chaff is mingled, a practice no longer obtaining, and showing that rice cultivation was general in the tank area. The river sweeps up in a north-easterly direction from the embankment, leaving a large culturable area to the east, irrigated formerly from the water impounded but now commanded by canal water. As is usual in such ancient sites, there are remains of stone sculpture and baked ornamental brick work or pottery, placed in heaps in two positions in the village and worshipped as local dieties. A brick inscription was discovered by Mr. McConaghey, Settlement Officer, in 1869 to 1872 and sent to Calcutta.

The village is owned half by the Awa Raj and half by the Kotla Raj, having been acquired from the original Chauhan owners of the clan of the Raja of Mainpuri who in their turn are said to have obtained it by ousting the Chirars.

Page 28.—IMPOUNDING OF WILD CATTLE.

An endeavour was made by the Collector in the year 1910 to capture and impound the wild cattle which infest parts of the district. In one instance partial success was achieved but often religious prejudices are a real obstacle to any permanent relief.

The Agricultural Association has constructed a pound for such cattle as are caught in tahsil Mustafabad. A number of wild cattle have thus been taken and given over to the villagers who have since broken them to the plough. Zamindars of the surrounding villages voluntarily provide fodder for the temporary keep of these cattle.

KRISHI SABHA OR AGRICULTURAL ASSOCIATION, STARTED
IN 1908.

There is a non-official agricultural association in this district called the "Krishi Sabha" with the Collector as its Chairman. It holds an annual show during the Chaiti Ashtami fair which falls usually in March or April.

There are 121 members.

Page 31.—FLOODS.

There was another flood in October, November 1910. Heavy rain accompanied by a severe thunderstorm continued for 17 hours between the 30th October and the 1st November. The rainfall at Mainpuri measured only $3\frac{1}{2}$ " but to the west it was heavier, being at Gopalpur 9", Jera 18", Jasrana 11", Shikohabad 10", and on the Etah road 10". The Isan rose and its waters began to enter the town on 2nd November and in the evening the same day water was 2 feet deep in Laneganj. Water flowed 2 feet deep over the Debi road. On the road from the big bridge over the Isan to the city it was breast high. Roads were cut away at various places, particularly the Debi road. The flood began to subside on the 4th and the city was quite clear by the 7th November.

Page 138.—DRUGS.

The drugs contract of the district was split into three parts with effect from April 1913 (1913-14) as follows :—

- (1) Bhongaon.
- (2) Mainpuri-Karhal.
- (3) Shikohabad-Mustafabad.

OPIUM.

1. The rate of opium per seer was, with effect from the 1st April 1910, raised from Rs. 17 to Rs. 20 by Government Notification No. 505/XIII—4 of 9th November 1909.

2. In view of the discontinuance of poppy cultivation in the district the official vend of opium was stopped with effect from the

1st April 1912, vide Government Order No. 9/XIII—20 of the 5th January 1912.

Page 141.—MUNICIPALITY.

Otroi was replaced by a house tax and a tax on circumstances and property, with effect from the 1st April 1913.

Page 105.

Raja Narotam Singh of Eka died in October 1912 and was succeeded by his son Raja Jiwan Singh.

Page 116.

Proposals to rearrange the villages in tahsils Bhongaon, Mainpuri and Karhal were negatived in April 1911.


Page 144.—POUNDS.

There are now 36 cattle pounds in the district; in 1913, as follows:—

- | | |
|------------------|-------------------|
| 1. Kuraoli. | 19. Dihuli. |
| 2. Mindhauli. | 20. Bhongaon. |
| 3. Aunchha. | 21. Alipur Patti. |
| 4. Dannahar. | 22. Bewar. |
| 5. Ghiror. | 23. Kusmara. |
| 6. Kosma. | 24. Kishni. |
| 7. Bhanwat. | 25. Sultanganj. |
| 8. Karimganj. | 26. Nabiganj. |
| 9. Sirsaganj. | 27. Simrai. |
| 10. Bhadan. | 28. Samrauli. |
| 11. Nasirpur. | 29. Aung. |
| 12. Khaigarh. | 30. Jasrana. |
| 13. Araon. | 31. Pharha. |
| 14. Makhanpur. | 32. Eka. |
| 15. Karhal. | 33. Kothia. |
| 16. Kurrah. | 34. Parham. |
| 17. Barnahal. | 35. Mustafabad, |
| 18. Nagla Madan. | 36. Gopalpur. |

Page 259.—KHATTRIAS.

Lala Sonpat Rai died in May 1912. Lala Pati Ram is now the head of the Khattris in Shikhoabad.



Gazetteer of Mainpuri.

—
APPENDIX.

Journal of the

APRIL 1861

GAZETTEER OF MAINPURI.

APPENDIX.

CONTENTS.

	Page.
TABLE I.—Population by tahsils, 1911	i
TABLE II.—Population by thanas, 1911	ii
TABLE III.—Vital statistics	iii
TABLE IV.—Deaths according to cause	iv
TABLE V.—Cultivation and irrigation, 1319 Fasli.. .. .	v
TABLE VI.—Principal crops by tahsils	vi
TABLE VII.—Criminal Justice	xi
TABLE VIII.—Cognizable crime	xii
TABLE IX.—Revenue demand at successive settlements	xiii
TABLE X.—Revenue and cesses, 1319 Fasli	xiv
TABLE XI.—Excise	xv
TABLE XII.—Stamps	xvi
TABLE XIII.—Income-Tax	xvii
TABLE XIV.—Income-Tax by Tahsils	xviii
TABLE XV.—District Board	xx
TABLE XVI.—Municipality of Manipuri	xxii
TABLE XVII.—Distribution of Police	xxiii
TABLE XVIII.—Education, 1908	xxiv
Schools, 1908	xxv
Roads, 1908	xxix
Ferries, 1908	xxxi
Post Offices, 1908	xxxii
Markets, 1908	xxxiii
Fairs, 1908	xxxiv

MEMORANDUM FOR THE RECORD

DATE: _____

TO: _____

1. _____

2. _____

3. _____

4. _____

5. _____

6. _____

7. _____

8. _____

9. _____

10. _____

11. _____

12. _____

13. _____

14. _____

15. _____

16. _____

17. _____

18. _____

19. _____

20. _____

21. _____

22. _____

23. _____

24. _____

25. _____

26. _____

27. _____

28. _____

29. _____

30. _____

31. _____

32. _____

33. _____

34. _____

35. _____

36. _____

37. _____

38. _____

39. _____

40. _____

41. _____

42. _____

43. _____

44. _____

45. _____

46. _____

47. _____

48. _____

49. _____

50. _____

51. _____

52. _____

53. _____

54. _____

55. _____

56. _____

57. _____

58. _____

59. _____

60. _____

61. _____

62. _____

63. _____

64. _____

65. _____

66. _____

67. _____

68. _____

69. _____

70. _____

71. _____

72. _____

73. _____

74. _____

75. _____

76. _____

77. _____

78. _____

79. _____

80. _____

81. _____

82. _____

83. _____

84. _____

85. _____

86. _____

87. _____

88. _____

89. _____

90. _____

91. _____

92. _____

93. _____

94. _____

95. _____

96. _____

97. _____

98. _____

99. _____


100. _____

TABLE I.—Population by Tahsils, 1911.

Tahsil.	Total.			Hindus.			Musalmans.			Others.		
	Persons.	Males.	Females.	Persons.	Males.	Females.	Persons.	Males.	Females.	Persons.	Males.	Females.
1	2	3	4	5	6	7	8	9	10	11	12	13
Mainpuri	170,558	94,418	76,140	158,157	87,562	70,595	10,118	5,572	4,546	2,283	1,284	999
Bhongaon	219,789	120,675	99,114	208,688	114,597	94,091	9,012	4,913	4,099	2,089	1,165	924
Karhal	100,374	55,082	45,292	93,283	51,264	42,019	5,825	3,132	2,693	1,266	686	580
Shikohabad	157,978	86,593	71,385	148,376	78,788	64,588	11,204	5,906	5,298	3,398	1,899	1,499
Mustafabad	148,925	82,152	66,773	137,524	76,014	61,510	8,318	4,454	3,864	3,083	1,684	1,399
District Total ..	797,624	438,920	358,704	741,028	408,225	332,803	44,477	23,977	20,500	12,119	6,718	5,401

TABLE II.—Population by Thanas, 1911.

Name of thana.	Total population.			Hindus.			Musalmans.			Others.		
	Total.	Males.	Females.	Total.	Males.	Females.	Total.	Males.	Females.	Total.	Males.	Females.
Bewar	64,887	35,723	29,164	61,618	23,922	27,696	2,385	1,307	1,078	884	494	390
Bhongaon	67,024	36,401	30,623	62,304	33,872	28,432	3,904	2,081	1,823	816	448	368
Eka	64,134	35,732	28,402	59,271	33,101	26,170	3,216	1,745	1,471	1,647	886	761
Ghiror	56,283	31,166	25,117	53,094	29,438	23,656	2,215	1,201	1,014	974	527	447
Kishni	57,071	31,690	25,381	54,923	30,508	24,415	1,971	1,083	888	177	99	78
Kuraoli	63,980	35,183	28,797	60,787	33,378	27,409	2,222	1,243	979	971	552	409
Karhal	71,273	39,035	32,238	64,600	35,453	29,147	5,435	2,913	2,522	1,238	669	569
Kurra	53,671	29,623	24,048	52,097	28,745	23,352	1,523	847	676	51	31	20
Mainpuri	68,763	38,026	30,737	62,168	34,372	27,796	5,560	3,077	2,483	1,035	577	458
Mustafabad (Jasrana)	70,177	38,405	31,772	64,205	35,207	28,998	4,775	2,542	2,233	1,197	656	541
Sirsaganj	76,329	41,887	34,442	71,079	39,039	32,040	3,393	1,799	1,594	1,857	1,049	808
Shikohabad	84,032	46,049	37,983	74,882	41,190	33,692	7,878	4,139	3,739	1,272	720	552
Total	797,624	438,920	358,704	741,028	408,225	332,803	44,477	23,977	20,500	12,119	6,718	5,401







TABLE III.—Vital statistics.

Year.	Births.				Deaths.			
	Total.	Males.	Females.	Rate per 1,000.	Total.	Males.	Females.	Rate per 1,000.
1	2	3	4	5	6	7	8	9
1891 ..	22,678	12,053	10,625	29.75	17,615	9,859	7,746	23.11
1892 ..	23,154	12,459	10,695	30.38	18,424	10,170	8,254	24.17
1893 ..	29,357	15,589	13,768	38.50	15,385	8,415	6,970	20.19
1894 ..	29,926	15,838	14,088	39.26	20,228	11,002	9,226	26.54
1895 ..	31,644	16,597	15,047	41.52	16,023	8,542	7,481	21.02
1896 ..	30,311	15,963	14,348	39.77	19,839	10,939	8,900	26.03
1897 ..	26,691	14,057	12,634	35.02	27,600	14,577	13,023	36.21
1898 ..	25,695	13,520	12,175	33.71	25,591	13,589	12,002	33.58
1899 ..	38,508	20,172	18,336	50.52	31,962	16,666	15,296	41.93
1900 ..	34,114	17,879	16,235	44.76	26,602	14,335	12,267	34.90
1901 ..	34,540	17,975	16,565	41.64	25,308	13,425	11,883	30.51
1902 ..	34,244	17,866	16,378	41.29	24,444	12,893	11,551	29.47
1903 ..	34,769	18,175	16,594	41.92	29,812	15,623	14,189	35.94
1904 ..	33,133	17,264	15,869	39.95	31,254	15,808	15,446	37.68
1905 ..	28,075	14,792	13,283	33.85	33,706	16,798	16,908	40.64
1906 ..	33,382	17,623	15,759	40.25	26,015	13,460	12,555	31.37
1907 ..	32,094	16,913	15,181	38.69	30,439	15,884	14,555	36.70
1908 ..	26,321	13,966	12,355	31.74	44,529	22,920	21,609	53.70
1909 ..	25,120	13,365	11,755	30.29	38,283	20,490	17,793	46.14
1910 ..	32,688	16,991	15,697	39.41	33,334	17,330	16,004	40.19
1911 ..	32,263	17,116	15,147	38.90	34,187	17,488	16,699	41.22
1912 ..	33,607	17,828	15,779	43.11	25,021	13,479	11,542	31.37
1913 ..								
1914 ..								
1915 ..								
1916 ..								
1917 ..								
1918 ..								

* The rates from 1891 to 1900 are calculated from the returns of the 1891 census.

TABLE IV.—Deaths according to causes.

Year.	Total deaths from—					
	All causes.	Plague.	Cholera.	Small-pox.	Fever.	Bowel complaints.
1c	2	3	4	5	6	7
1891	17,615	..	178	65	16,363	74
1892	18,424	..	1,150	33	16,415	27
1893	15,385	..	22	13	14,217	85
1894	20,228	..	752	11	18,337	82
1895	16,023	..	4	31	14,878	49
1896	19,839	..	2	1,377	17,113	51
1897	27,600	..	107	1,699	24,521	50
1898	25,591	3	24,477	15
1899	31,962	..	1	..	30,556	13
1900	26,602	..	29	6	24,962	29
1901	25,308	..	382	3	23,240	9
1902	24,444	..	3	..	22,837	5
1903	29,812	5	270	63	27,141	58
1904	31,254	2,331	34	59	26,791	32
1905	33,706	10,886	1	57	21,364	30
1906	26,015	172	109	499	23,177	16
1907	30,439	873	135	26	26,878	30
1908	44,529	915	91	68	41,749	10
1909	38,283	692	49	2	35,721	15
1910	33,334	3,466	33	1	26,510	105
1911	34,187	7,027	182	22	23,066	33
1912	25,021	173	31	490	19,954	37
1913
1914
1915
1916
1917
1918






TABLE V.—Statistics of cultivation and irrigation, 1319 Fasli.

Pargana and tahsil.	Total area.	Waste.	Culturable.	Cultivated.							Double cropped.	
				Irrigated.					Dry.	Total.		
				Total.	Canal.	Wells.	Tanks.	Other sources.				
1	2	3	4	5	6	7	8	9	10	11	12	
	Acres.	Acres.	Acres.	Acres.	Acres.	Acres.	Acres.	Acres.	Acres.	Acres.	Acres.	Acres.
Mainpuri ..	104,645	41,565	17,748	19,899	7,229	8,987	..	3,683	25,483	45,332	8,147	
Ghiror ..	94,605	40,284	15,923	21,231	8,622	11,203	..	1,406	17,167	38,398	9,462	
Kuraoli ..	47,823	15,223	5,065	8,568	3,505	3,801	..	1,262	18,967	27,535	4,588	
Mainpuri Tahsil ..	247,073	97,072	38,736	49,698	19,356	23,991	..	6,351	61,567	111,265	22,197	
Bhongaon ..	174,642	47,717	32,102	38,760	22,291	12,780	..	3,689	56,063	94,823	17,983	
Bewar ..	27,690	2,866	3,908	6,425	5,700	557	..	168	14,491	20,916	2,936	
Alipur Patti ..	19,440	3,208	3,009	4,459	2,874	1,389	..	196	8,764	13,223	1,474	
Kishni Nabiganj ..	71,704	23,610	12,841	16,969	9,763	5,620	..	1,586	18,284	35,253	7,529	
Bhongaon Tahsil ..	293,476	77,401	51,860	66,613	40,628	20,346	..	5,639	97,602	164,215	29,922	
Karhal ..	81,012	31,325	17,357	23,592	18,937	2,119	..	2,536	8,738	32,330	10,808	
Barnahal ..	58,603	14,119	8,208	18,419	4,005	13,872	..	542	17,857	36,276	7,052	
Karhal Tahsil ..	139,615	45,444	25,565	42,011	22,942	15,991	..	3,078	26,595	68,606	17,860	
Shikohabad ..	188,395	48,618	15,592	48,171	19,513	27,315	..	1,343	76,014	124,185	23,202	
Shikohabad Tahsil ..	188,395	48,618	15,592	48,171	19,513	27,315	..	1,343	76,014	124,185	23,202	
Mustafabad ..	203,111	64,192	26,734	58,766	14,020	42,095	..	2,651	53,419	112,185	22,617	
Mustafabad Tahsil ..	203,111	64,192	26,734	58,766	14,020	42,095	..	2,651	53,419	112,185	22,617	
District Total ..	1,071,670	332,727	158,487	265,259	116,459	129,738	..	19,062	315,197	580,456	115,798	


TABLE VI.—Area in acres under the principal crops, Tahsil Mainpuri.

Year.	Rabi.						Kharif.					
	Total.	Wheat.	Barley.	Gram.	Combina- tion of wheat, barley and gram	Opium.	Total.	Juar.	Bajra.	Juar, bajra with arhar.	Maize.	Cotton alone and with arhar.
<i>Fasli.</i>												
1305	77,647	24,911	(a) 42,884			..	69,356	(a) 28,148			15,287	..
1303	71,517	21,105	6,576	2,631	34,448	..	72,319	1,346	1,027	27,489	14,912	..
1307	70,909	21,283	6,467	2,602	33,230	..	59,407	1,356	1,706	27,755	9,217	..
1308*
1309†	69,563	24,611	7,715	2,176	27,121	..	65,419	5,811	2,803	27,196	13,116	..
1310*
1311*
1312*
1313	76,003	20,838	6,313	3,529	32,646	7,741	61,560	2,778	3,103	25,344	11,006	9,989
1314	69,718	21,001	6,864	1,283	29,275	6,666	73,200	2,535	2,338	30,372	13,366	10,329
1315	57,431	12,866	13,186	379	21,081	5,112	70,207	2,950	3,458	25,828	13,439	10,721
1316	61,592	15,666	15,988	1,269	21,264	4,085	71,021	3,129	4,178	28,888	13,437	10,117
1317	67,284	16,550	16,432	3,312	23,544	3,510	67,240	2,149	4,464	27,166	13,408	9,507
1318	72,820	21,517	13,557	1,906	28,511	3,436	63,787	2,054	3,242	29,537	12,527	9,628
1319	76,436	20,542	9,323	2,935	36,905	..	55,976	2,787	4,571	29,128	5,591	7,014
1320	67,708	20,864	8,191	2,946	29,844	..	68,815	1,795	2,661	28,320	11,742	13,097
1321
1322
1323
1324
1325

(a) Details not available as the returns have been weeded out.

* Figures not available owing to settlement operations.

† Year of verification—present settlement.






TABLE VI—(continued).—Area in acres under the principal crops, Tahsil Bhongauon.

Year	Rabi.						Kharif.					
	Total.	Wheat.	Barley	Gram.	Combi- nation of wheat, barley and gram.	Opium.	Total.	Juar.	Bajra.	Juar, bajra with arhar.	Maize.	Cotton alone and with arhar.
<i>Fasli.</i>												
1805	106,419	42,335	(a) 55,097			..	1,03,256	(a) 36,777			30,362	..
1806	107,138	40,241	7,837	4,113	43,706	..	96,519	1,381	1,010	35,017	28,131	..
1807*	84,887	1,069	1,340	39,018	15,648	..
1808*	103,043	47,727	7,809	2,881	32,996	..	94,688	9,632	7,087	28,670	22,274	..
1809†
1810*
1811*
1812	109,080	46,376	8,331	3,328	27,197	..	97,031	1,763	2,034	42,008	19,999	..
1813	111,813	39,889	6,945	5,591	42,591	10,681	87,439	3,072	5,806	35,297	18,974	11,526
1814	102,747	40,286	7,705	2,274	36,071	10,425	113,713	2,729	4,533	44,572	25,884	13,296
1815	87,808	25,205	11,485	1,107	34,148	8,340	106,390	2,668	3,834	39,113	24,640	13,922
1816	94,827	31,347	13,266	2,494	35,523	6,903	107,901	2,831	4,861	41,850	24,581	14,822
1817	101,153	32,590	12,298	5,860	38,830	6,012	99,751	2,092	4,801	38,493	21,491	12,740
1818	103,671	38,074	10,653	3,753	40,367	5,295	97,558	1,956	3,262	43,409	21,361	12,409
1819	107,829	39,311	9,398	4,259	45,892	7	84,926	2,880	5,713	40,800	10,950	10,582
1820	98,242	39,165	8,674	4,052	37,531	152	103,889	1,643	3,843	43,686	17,987	19,318
1821
1822
1823
1824
1825

(a) Details not available as the returns have been weeded out.

* Figures not available owing to settlement operations.

† Year of verification—present settlement.


TABLE VI—(continued).—Area in acres under the principal crops, Tahsil Shikohabad.

Year.	Rabi.						Kharif.					
	Total.	Wheat.	Barley.	Gram.	Combina- tion of wheat, barley and gram.	Opium.	Total.	Juar.	Bajra.	Juar, bajra with arhar.	Maize.	Cotton alone and with arhar.
<i>Fasli.</i>												
1305	63,893	17,899	(a) 43,532			..	80,379	(a) 47,731			8,131	..
1306	68,618	17,611	2,710	4,410	40,980	..	73,447	622	2,507	40,786	6,869	..
1307	58,063	17,864	5,838	2,851	28,230	..	69,388	504	3,012	41,305	4,269	..
1308*	77,221	612	4,770	48,446	4,347	..
1309*
1310†	61,030	13,935	4,973	2,467	36,787	..	78,947	1,563	2,386	44,468	4,768	..
1311*
1312*
1313
1314	59,067	15,260	3,297	1,395	32,502	2,450	82,160	1,512	4,198	43,548	5,459	22,211
1315	54,766	12,848	13,101	1,523	20,946	1,254	77,839	1,671	6,478	38,468	4,700	20,495
1316	58,587	11,213	7,701	4,014	32,251	429	78,978	1,268	7,357	39,945	5,002	20,217
1317	62,743	13,126	7,133	2,578	35,759	330	76,354	1,249	6,470	41,632	5,830	16,173
1318	68,159	17,314	5,759	1,741	38,848	288	72,949	845	6,133	41,257	4,058	16,671
1319	82,635	14,962	5,277	4,729	46,991	..	63,889	1,206	6,980	37,942	2,294	11,707
1320	63,306	15,043	5,006	3,201	34,321	..	77,912	869	5,795	41,071	4,829	20,259
1321
1322
1323
1324
1325

(a) Details not available as the returns have been weeded out.

* Figures not available owing to settlement operations.

† Year of verification—present settlement.






TABLE VI—(continued).—Area in acres under the principal crops, Tahsil Mustafabad.

Year.	Rabi.						Kharif.					
	Total.	Wheat.	Barley.	Gram.	Combi- nation of wheat, barley and gram.	Opium.	Total.	Juar.	Bajra.	Juar, bajra with arhar.	Maize.	Cotton alone and with arhar.
<i>Fasli.</i>												
1305	70,416	26,306	(a) 42,028			..	71,160	(a) 34,052			15,911	..
1306	70,320	26,466	6,886	997	33,708	..	71,414	1,882	1,398	31,235	15,773	..
1307	64,863	23,224	7,779	1,071	29,750	..	65,567	1,414	1,561	32,206	11,191	..
1308*	71,146	1,552	2,184	36,037	12,735	..
1309*
1310†	63,713	20,844	12,307	1,984	25,427	..	68,593	3,847	2,566	32,554	10,844	..
1311*
1312*
1313	67,365	17,829	6,934	3,347	124,390	28,152	65,364	3,063	3,669	26,925	10,248	15,605
1314	61,053	20,581	7,036	716	26,571	27,369	74,764	2,792	3,307	31,709	11,665	17,407
1315	57,717	12,591	14,551	324	24,979	2,017	71,546	2,876	4,003	26,972	11,746	17,233
1316	56,151	13,950	16,082	1,306	22,118	934	72,935	2,469	4,382	31,271	11,653	15,858
1317	63,081	17,070	15,323	2,183	25,349	661	68,900	1,976	3,122	29,963	12,295	14,320
1318	69,197	21,451	12,149	1,843	30,302	535	64,268	2,395	4,452	31,216	9,338	12,186
1319	79,724	19,359	10,421	3,581	40,547	..	53,698	2,416	6,384	27,965	4,492	8,129
1320	63,410	20,075	8,813	2,255	28,597	..	71,706	1,633	2,664	32,052	12,788	16,182
1321
1322
1323
1324
1325

(a) Details not available as the returns have been weeded out. | *Figures not available owing to settlement operations.
 † Year of verification—present settlement.


TABLE VI—(concluded).—Area in acres under the principal crops, Tahsil Karhal.

2

Mainpuri District.

Year.	Rabi.						Kharif.					
	Total.	Wheat.	Barley.	Gram.	Combina- tion of wheat, barley and gram.	Opium.	Total.	Juar.	Bajra.	Juar, bajra with arhar.	Maize.	Cotton alone and with arhar.
<i>Fasli.</i>												
1305	41,679	14,614	(a) 22,869			..	49,786	(a) 19,319			10,619	..
1306	45,410	13,961	2,290	1,992	21,975	..	46,547	371	154	15,531	9,627	..
1307	39,481	15,633	2,913	335	15,007	..	41,660	356	342	17,344	6,583	..
1308*
1309*	42,682	13,065	3,367	1,817	19,208	..	44,905	1,351	542	18,155	9,046	..
1310†
1311*
1312*
1313	44,638	11,070	3,140	2,102	17,809	5,274	43,299	1,048	807	16,098	8,357	10,102
1314	41,305	11,949	3,185	1,022	16,444	4,506	49,612	1,147	694	17,206	9,683	9,515
1315	38,374	9,731	7,902	301	13,412	3,242	47,511	1,444	944	16,165	9,378	7,992
1316	38,960	9,958	6,724	1,011	16,070	2,408	47,176	1,327	1,084	17,793	9,201	8,310
1317	41,151	9,719	7,650	1,496	16,614	2,349	45,470	1,092	752	17,183	9,489	7,763
1318	42,167	13,064	5,412	966	16,983	2,274	43,672	963	846	18,170	8,844	7,809
1319	44,542	12,297	3,823	2,101	20,583	..	41,456	1,397	1,625	17,211	5,400	7,859
1320	40,456	11,512	3,278	1,638	17,574	..	49,002	1,221	546	16,659	8,891	11,006
1321
1322
1323
1324
1325

(a) Details not available as the returns have been weeded out. | * Figures not available owing to settlement operations.
 † Year of verification—present settlement.







TABLE VII.—*Criminal Justice.*

Year.	Number of persons convicted or bound over in respect of—													Cases under—	
	Offences against public tranquillity, chapter VIII.	Offences affecting life.	Grievous hurt.	Rape.	Cattle theft.	Criminal force and assault.	Theft.	Robbery and dakaiti.	Receiving stolen property.	Criminal trespass.	Bad livelihood.	Keeping the peace.	Opium Act.	Excise Act.	
													14	15	
1	2	3	4	5	6	7	8	9	10	11	12	13	14	15	
1896	68	25	28	7	32	67	383	52	87	150	16	33	11	10	
1897	32	17	17	..	59	24	446	34	101	195	46	18	12	6	
1898	99	28	18	..	9	35	207	52	90	96	94	57	17	19	
1899	36	14	32	1	13	37	164	10	110	89	118	51	16	2	
1900	44	16	37	2	13	28	204	17	99	102	113	35	7	6	
1901	137	21	15	..	17	39	175	10	92	66	174	10	16	13	
1902	115	42	13	1	18	41	154	18	73	101	142	3	15	7	
1903	162	10	198	..	12	55	120	16	56	118	119	52	12	5	
1904	70	8	200	..	17	54	126	15	64	88	86	53	43	20	
1905	86	9	149	..	38	30	146	5	70	162	138	24	19	30	
1906	39	6	126	..	46	21	130	1	75	98	82	39	9	8	
1907	66	10	141	..	49	34	98	7	70	78	94	20	9	35	
1908	42	16	123	..	66	35	160	6	45	162	87	6	9	14	
1909	43	5	136	..	45	70	87	4	33	97	142	18	5	35	
1909	90	12	187	..	21	59	59	..	28	83	113	13	2	14	
1910	50	8	165	..	48	31	75	..	36	98	147	34	4	15	
1911	50	8	165	..	48	31	75	..	36	98	147	34	4	15	
1911	27	8	159	..	25	38	84	..	21	94	161	45	9	15	
1912	
1913	
1914	
1915	
1916	
1917	

TABLE VIII.—Cognizable crime.

Year.	Number of cases investigated by police—			Number of persons—		
	<i>Suo motu.</i>	By order of Magistrate.	Sent up for trial.	Tried.	Acquitted or discharged.	Convicted.
i	2	3	4	5	6	7
1892	2,214	18	1,063	1,543	467	1,076
1893	1,898	49	1,055	1,709	413	1,296
1894	1,777	41	1,139	1,660	438	1,222
1895	1,685	38	1,072	1,516	414	1,102
1896	1,562	30	1,008	1,485	501	984
1897	1,912	51	1,309	1,784	461	1,323
1898	1,279	31	860	1,460	365	1,095
1899	1,718	29	1,161	1,494	284	1,210
1900	1,741	44	1,008	1,266	214	1,052
1901	1,516	16	847	1,211	240	971
1902	1,345	21	766	1,188	243	945
1903	1,211	17	745	1,249	256	993
1904	1,327	12	810	1,168	218	950
1905	2,919	176	933	1,609	448	1,161
1906	2,217	221	694	1,339	547	792
1907	2,409	215	616	1,525	485	1,040
1908	2,208	316	678	884	93	791
1909	984	308	672	1,234	387	847
1910	949	177	592	955	335	620
1911	1,097	226	729	1,912	383	829
1912	1,058	286	718	1,318	523	795
1913						
1914						
1915						
1916						
1917						

NOTE.—Columns 2 and 3 should show cases instituted during the year.







TABLE IX.—Revenue demand at successive settlements.

Pargana.	Year of settlement.						
	1803.	1809.	1812.	1840.	Revision of 1844.	1873.	1905.
	Rs.	Rs.	Rs.	Rs.	Rs.	Rs.	Rs.
Mainpuri	•	•	•	94,860	86,253	93,070	1,01,102
Ghiror	72,440	83,562	89,221	96,177	85,563	91,840	1,01,295
Kuraoli	31,818	32,585	32,676	38,428	32,715	41,770	46,853
Tahsil Mainpuri	2,29,465	2,04,531	2,26,680	2,49,250
Karhal	74,531	84,269	88,226	85,672	75,774	84,710	} 1,88,333
Barnahal	99,223	1,01,825	1,02,756	87,457	81,980	89,310	
Tahsil Karhal	1,73,754	1,86,094	1,90,982	1,73,129	1,57,754	1,74,020	1,88,333
Alipur Patti	17,637	19,530	20,885	19,798	18,696	21,890	21,176
Bewar	11,867	15,986	17,693	19,823	19,307	24,940	26,060
Kishni	54,754	70,000	78,817	79,695	69,194	77,730	81,945
Bhongaon	1,62,647	1,44,949	1,79,730	1,89,339
Tahsil Bhongaon	2,81,963	2,52,146	3,04,290	3,18,520
Mustafabad	•	•	2,59,874	2,80,898	2,55,376	2,92,880	3,19,840
Tahsil Mustafabad	2,59,874	2,80,898	2,55,376	2,92,880	3,19,840
Shikohabad..	2,82,789	2,75,346	2,51,484	2,78,560	2,81,421
Tahsil Shikohabad	2,82,789	2,75,346	2,51,484	2,78,560	2,81,421
District Total	10,00,000	11,10,000	12,00,000	12,40,801	11,21,291	12,76,430	13,57,364

* NOTE—Figures showing the demand at the earlier settlements are not available for these parganas as great portions of them were included in large taluqas, such as Manchhana and Muhammadpur-Labhaua, which comprised villages assessed collectively and not individually, and no record of the assessment village by village, if it was ever made, now exists.

TABLE X.—Present demand for revenue and cesses for the year 1319 Fasli.

Pargana and tahsil.	Where included in <i>Ain-i-Akbari</i> .	Revenue	Cesses.	Total.	Incidence per acre.	
					Cultivated.	Total.
1	2	3	4	5	6	7
		Rs.	Rs.	Rs.	Rs. a. p.	Rs. a. p.
Mainpuri ..	Bhongaon Sauj	1,00,970	10,107	1,11,077	2 7 2	1 0 11
Ghiror ..	Rapri ..	1,01,308	10,131	1,11,439	2 14 5	1 2 10
Kuraoli ..	Kuraoli ..	46,682	4,668	51,350	1 13 10	1 1 2
Tahsil Mainpuri	..	2,48,960	24,906	2,73,866	2 7 5	1 1 9
Bhongan ..	Bhongaon ..	1,88,831	18,883	2,07,714	2 3 1	1 3 0
Bewar ..	Birwar ..	25,881	2,588	2,8469	1 5 9	1 0 5
Alipur Patti ..	Patti Alipur ..	21,119	2,112	23,231	1 12 1	1 3 1
Kishni Nabi-ganj.	Bhongaon ..	81,903	8,191	90,094	2 8 11	1 4 1
Tahsil Bhongaon	..	3,17,734	31,774	3,49,508	2 2 1	1 3 1
Karhal ..	Etawah ..	94,219	9,455	1,03,674	3 3 4	1 4 6
Barnahal ..	Etawah ..	93,465	9,347	1,02,812	2 13 4	1 12 1
Tahsil Karhal	1,87,684	18,802	2,06,486	3 0 2	1 7 8
Shikohabad ..	Rapri ..	2,81,308	28,264	3,09,572	2 7 11	1 10 3
Tahsil Shikohabad.	..	2,81,308	28,264	3,09,572	2 7 11	1 10 3
Mustafabad ..	Rapri ..	3,19,605	31,960	3,51,565	3 2 2	1 11 8
Tahsil Mustafabad.	..	3,19,605	31,960	3,51,565	3 2 2	1 11 8
District Total	13,55,291	1,35,706	14,90,997	2 9 1	1 6 3






TABLE XI.—Excise.

Year.	Receipts from foreign liquors.	Country spirit.		Drugs.				Opium.		Total receipts.	Total charges.	Incidence of receipts per 10,000 of population from—			Number of shops for sale of—					
		Receipts.	Consumption in gallons.	Receipts from <i>tari</i> and <i>sandhi</i> .	Total receipts.	Consumption in maunds of—		Total receipts.	Consumption.			Liquor, including <i>tari</i> .	Drugs.	Opium.	Country spirits.	Drugs.	Opium.			
						<i>Ganja</i> .	<i>Charas</i> .											Rs.	Rs.	Rs.
						Mds. s.	Mds. s.													
1890-91 ..	60	18,490	7,647	2,550	8,820	Not avail- able.		4,503	9 34	34,446	899	277	116	59	92	81	14			
1891-92 ..	118	21,036	9,359	2,095	7,485	..		4,703	10 10	35,466	1,982	305	98	62	91	81	14			
1892-93 ..	291	21,808	9,124	2,145	8,010	231	8 21 33	4,627	10 10	36,897	2,032	318	105	60	90	78	15			
1893-94 ..	184	25,962	11,626	2,154	8,205	266	33 35 16	3,902	9 17	40,421	1,734	404	108	51	90	81	16			
1894-95 ..	243	30,253	11,625	2,626	9,315	211	22 36 19	4,437	10 11	47,028	1,808	431	122	59	87	81	18			
1895-96 ..	275	27,190	10,196	2,280	9,852	67	38 51 28	4,310	10 16	43,936	1,580	400	129	56	90	81	18			
1896-97 ..	163	19,088	8,743	2,666	7,615	8	23 51 4	3,477	8 33	33,031	1,545	346	100	46	83	79	18			
1897-98 ..	195	23,085	9,278	4,417	9,997	1	8 56 27	3,099	9 15	41,530	1,215	408	131	49	82	79	19			
1898-99 ..	111	22,466	10,503	4,552	10,915	4	2 64 21	3,823	9 35	41,888	1,939	398	186	50	82	82	19			
1899-1900 ..	135	28,668	9,218	4,723	12,813	0	5 49 30	3,661	9 10	50,022	1,720	439	235	49	79	82	20*			
1900-01 ..	195	31,791	10,724	4,562	20,960	..	46 0	4,417	10 8	61,938	2,725	441	253	53	79	82	20			
1901-02 ..	183	35,458	11,827	4,509	20,000	..	40 0	4,711	11 6	64,870	1,681	489	241	57	79	82	20			
1902-03 ..	171	39,688	13,431	4,631	19,988	..	39 37	5,244	13 1	69,736	1,440	543	244	64	80	81	20			
1903-04 ..	605	47,236	16,760	4,085	32,260	..	24 0	4,986	11 29	89,184	2,118	633	393	61	78	78	20			
1904-05 ..	701	49,134	16,801	4,085	32,980	..	27 0	5,135	12 0	92,167	2,279	658	402	63	79	78	20			
1905-06 ..	704	42,419	13,484	4,481	32,500	..	25 0	5,106	11 34	85,333	2,296	581	396	62	73	62	20			
1906-07 ..	450	43,533	13,335	3,471	29,123	..	25 39	5,240	12 0	81,845	745	579	355	64	66	62	20			
1907-08 ..	221	49,684	12,874	3,555	30,323	..	22 20	5,314	12 4	89,146	2,176	652	370	65	64	62	15			
1908-09 ..	135	41,879	10,642	4,215	28,443	..	16 20	5,732	13 25	80,409	2,359	564	347	70	65	62	17			
1909-10 ..	132	43,916	11,738	4,225	29,094	..	18 27	6,256	15 18	83,735	1,768	589	355	77	65	62	16			
1910-11 ..	132	50,902	13,471	4,370	30,227	..	19 28	7,276	13 3	93,929	1,512	680	364	88	65	62	16			
1911-12 ..	66	53,768	13,104	5,005	19,039	..	16 12	8,564	14 2	96,450	1,445	709	350	103	65	61	16			
1912-13 ..																				
1913-14 ..																				
1914-15 ..																				
1915-16 ..																				
1916-17 ..																				
1917-18 ..																				


* Includes one shop for medical purposes (druggist's permits and the like) from the year 1899-1900 to 1905-06.

TABLE XII.—*Stamps.*

Year.	Receipts from—			Total charges.
	Non-judicial.	Court-fee including copies.	* All sources.	
1	2	3	4	5
	Rs.	Rs.	Rs.	Rs.
1890-91	18,794	1,19,900	1,38,786	2,122
1891-92	20,794	1,19,079	1,40,510	2,912
1892-93	19,465	1,09,018	1,28,527	2,659
1893-94	22,254	1,23,761	1,46,109	3,171
1894-95	25,005	1,13,256	1,38,413	2,739
1895-96	21,979	1,06,949	1,29,310	1,538
1896-97	25,375	93,427	1,19,028	1,728
1897-98	21,297	1,09,428	1,31,825	1,909
1898-99	19,981	1,03,837	1,25,475	1,989
1899-1900	23,320	1,09,031	1,33,930	2,074
1900-01	25,050	1,28,511	1,55,169	1,719†
1901-02	25,972	1,35,378	1,62,940	3,112
1902-03	23,190	1,22,144	1,47,036	3,395
1903-04	21,136	1,27,925	1,50,733	3,203
1904-05	23,975	1,36,083	1,61,715	3,303
1905-06	24,684	1,36,819	1,63,206	4,168
1906-07	24,898	1,44,474	1,71,045	3,102
1907-08	26,272	1,42,422	1,44,117	3,524
1908-09	25,989	1,42,940	1,44,500	3,471
1909-10	27,826	1,69,264	1,71,094	3,579
1910-11	26,339	1,98,798	2,00,553	4,442
1911-12	24,771	1,45,259	1,46,939	4,636
1912-13	27,630	1,60,597	1,62,607	4,229
1913-14				
1914-15				
1915-16				
1916-17				
1917-18				

* Includes receipts from court-fees, copy and water marked paper only.

† Discount only.







TABLE XIII.—Income-tax.

Year.	Total receipts.	Collected by companies.		Profits of companies.		Other sources, Part IV.				Total charges.	Objections under Part IV.	
		Assessee.	Tax.	Assessee.	Tax.	Under Rs. 2,000.		Over Rs. 2,000.			Number filed.	Wholly or partly successful.
						Assessee.	Tax.	Assessee.	Tax.			
1	2	3	4	5	6	7	8	9	10	11	12	13
	Rs.		Rs.		Rs.		Rs.		Rs.	Rs.		
1890-91	34,351	983	16,406	141	13,813	838	512	233
1891-92	32,382	980	15,001	141	13,817	496	429	90
1892-93	32,441	979	15,194	133	13,300	698	358	94
1893-94	30,506	973	14,998	121	11,717	509	310	67
1894-95	30,963	1,012	15,269	114	11,638	286	465	90
1895-96	29,776	999	14,965	114	10,919	167	391	195
1896-97	29,326	1	203	955	14,353	114	10,618	160	385	109
1897-98	32,116	1	124	942	15,200	129	12,552	186	438	116
1898-99	31,294	1	182	945	15,293	131	12,100	251	361	110
1899-1900	29,469	1	177	909	14,688	111	10,745	44	243	19
1900-01	31,210	1	170	908	15,165	119	11,852	115	275	30
1901-02	31,246	1	161	924	15,233	118	11,941	454	252	74
1902-03	30,402	3	185	952	15,590	112	11,051	163	325	71
1903-04	22,421	3	99	335	8,850	94	9,743	360	153	43
1904-05	22,384	3	168	323	8,594	93	9,866	96	121	44
1905-06	22,107	3	156	316	8,393	94	10,019	112	132	48
1906-07	22,842	4	125	326	8,801	90	10,533	1,405	164	54
1907-08	21,973	9	418	320	8,595	86	9,348	277	160	61
1908-09	19,076	7	160	317	8,341	96	10,060	443	172	55
1909-10	19,321	6	220	365	9,353	98	9,924	226	177	50
1910-11	21,459	4	206	397	10,090	106	10,980	134	192	47
1911-12	20,654	4	167	377	9,487	110	10,825	150	151	31
1912-13	21,862	6	249	391	9,969	116	11,444	145	159	47
1913-14
1914-15
1915-16
1916-17







TABLE XV.—District Board.

Year.	Receipts.							Expenditure.									
	Educa- tion.	Medi- cal.	Scienti- fic, &c.	Miscel- laneous.	Civil works.	Pounds.	Ferries.	Total ex- penditure.	Contrib- utions to provincial funds.	General admini- stration.	Educa- tion.	Medi- cal.	Scienti- fic, &c.	Miscel- laneous.	Civil works.	Pounds.	Debt.
1	2	3	4	5	6	7	8	9	10	11	12	13	14	15	16	17	18
	Rs.	Rs.	Rs.	Rs.	Rs.	Rs.	Rs.	Rs.	Rs.	Rs.	Rs.	Rs.	Rs.	Rs.	Rs.	Rs.	Rs.
1890-91 ..	2,071	1,222	..	770	39	6,853	..	6,853
1891-92 ..	2,080	1,487	..	563	33	4,466	..	76,503	..	1,104	23,250	7,745	..	4,112	40,292
1892-93 ..	2,099	1,563	..	1,577	84	1,339	..	72,631	..	1,174	22,673	7,851	..	1,944	38,989
1893-94 ..	2,361	1,353	..	574	15	6,282	..	67,943	..	1,192	21,346	7,008	..	2,426	35,971
1894-95 ..	2,204	1,721	..	518	..	3,898	..	65,894	..	1,240	21,501	6,820	..	2,115	34,218
1895-96 ..	2,548	1,869	..	495	2,026	5,215	..	65,699	..	1,239	21,708	7,254	..	2,112	33,386
1896-97 ..	2,748	1,755	..	1,021	2,015	5,901	..	62,923	..	1,018	21,810	7,219	..	615	32,261
1897-98 ..	2,788	1,698	..	875	2,364	3,942	..	62,717	..	995	22,342	7,933	..	615	30,832
1898-99 ..	2,908	2,018	..	938	12,115	5,855	..	69,223	..	1,032	22,731	7,150	38,310
1899-1900	2,907	1,791	..	882	4,406	10,656	..	64,662	..	1,370	22,656	6,804	33,117
1900-01 ..	3,029	1,611	..	872	6,839	12,560	..	84,598	..	1,579	24,035	8,450	..	37	47,124	3,073	715
1901-02 ..	3,800	1,925	220	40	3,413	13,903	4,036	94,863	..	1,707	24,289	8,751	54,680	3,866	300
1902-03 ..	4,189	1,891	342	920	3,623	15,138	4,350	92,594	..	1,708	24,764	8,701	948	215	51,394	3,854	1,570
1903-04 ..	4,118	2,022	374	27	6,139	15,645	3,357	1,00,814	2,751	1,452	28,617	9,456	1,094	13	52,999	3,838	1,010
1904-05 ..	3,589	2,663	361	689	4,189	13,826	2,899	94,628	..	1,818	29,032	9,930	1,447	63	47,166	4,333	594
1905-06 ..	3,720	3,044	348	566	3,954	11,395	2,943	99,540	..	1,668	29,150	10,160	1,383	198	53,630	3,056	839
1906-07 ..	4,197	2,682	336	594	2,398	11,787	3,063	1,29,746	..	1,763	34,317	10,610	1,726	391	77,437	3,087	295
1907-08 ..	3,883	2,710	286	549	4,010	14,735	2,815	1,27,980	..	2,216	36,506	10,778	2,069	461	71,463	3,572	415
1908-09 ..	5,838	2,985	304	21	2,833	12,195	3,641	1,14,201	..	3,547	39,099	11,649	2,084	442	52,848	3,531	915
1909-10 ..	7,017	12,027	365	299	5,572	15,273	2,759	1,19,136	..	3,522	45,770	12,049	3,208	477	50,103	4,007	1,001
1910-11 ..	9,882	5,855	291	9,852	3,135	16,638	2,789	1,11,958	..	3,761	40,924	12,813	2,942	555	47,367	3,596	..
1911-12 ..	15,361	2,876	418	212	7,032	17,327	2,172	1,05,200	2,160	2,938	37,338	10,670	2,862	10	45,472	3,618	132
1912-13 ..	8,894	8,913	482	58	4,216	17,187	2,804	1,29,714	2,160	3,437	38,689	10,908	3,135	23	65,987	5,180	195
1913-14	1,14,701	..	3,274	37,275	13,687	3,064	655	51,369	5,264	113
1914-15
1915-16
1916-17
1917-18

* Formerly net receipts only were shown. From this year receipts and also expenditure are given.

† From this year the gross receipts from ferries were for the first time credited to the District Board.






TABLE XV—(concluded).—Notified Area Shikohabad.

Year.	Receipts.									Expenditure.							
	Tax.	Rent.	Pound.	Sale proceeds of manure.	Fines.	Contribution.	Miscellaneous.	Extraordinary.	Total.	Collection and office charges.	Public works.	Education.	Conservancy and lighting.	Contribution.	Miscellaneous.	Extraordinary.	Total.
1	2	3	4	5	6	7	8	9	10	11	12	13	14	15	16	17	18
1908-09 ..	3,267	..	611	1,012	13	..	55	..	4,958	471	1,444	..	2,014	..	147	132	4,208
1909-10 ..	3,611	167	1,368	1,305	62	..	42	58	6,613	554	868	..	2,953	..	94	141	3,710
1910-11 ..	3,611	249	980	855	130	..	17	3	5,845	371	2,786	184	2,285	50	56	132	5,864
1911-12 ..	3,720	825	1,441	905	65	..	6	209	6,671	512	1,675	..	2,485	50	2,693	221	7,686
1912-13 ..	3,874	413	906	905	34	..	88	10	6,230	530	2,473	110	2,540	50	81	132	5,916
<i>Notified Area Civil Station Mainpuri.</i>																	
1909-10 ..	273	986	277	15	1	..	430	..	1,982	143	120	..	511	82	419	..	1,275
1910-11 ..	205	1,004	528	15	451	..	2,203	179	540	..	425	..	320	..	1,464
1911-12 ..	183	837	495	11	1	..	229	..	1,756	212	381	..	372	..	159	..	1,124
1912-13 ..	212	1,327	270	20	347	..	2,176	214	1,484	50	526	428	176	..	2,878

TABLE XVI.—Municipality of Mainpuri.

Years.	Income.								Expenditure.								
	Octroi.	Tax on houses and lands.	Other taxes.	Rents.	Loans.	Other sources.	Total.	Admin-istration and col-lection of taxes.	Public safety.	Water-supply and drainage.		Conser-vancy.	Hospi-tals and dispen-saries.	Public works.	Public in-struction.	Other heads.	Total.
		3								4	Capital.						
1	2	Rs.	Rs.	Rs.	Rs.	Rs.	Rs.	Rs.	Rs.	Rs.	Rs.	Rs.	Rs.	Rs.	Rs.	Rs.	Rs.
1890-91 ..	13,129	459	..	2,128	15,716	2,451	3,966	3,690	660	2,576	399	2,862	16,604
1891-92 ..	12,924	..	342	286	..	1,484	15,036	2,570	3,583	4,330	660	2,417	381	1,904	15,845
1892-93 ..	13,294	..	228	304	..	1,633	15,459	2,731	3,678	3,773	797	1,907	419	1,641	14,946
1893-94 ..	14,532	..	150	311	..	1,403	16,396	3,015	3,668	3,748	780	1,540	450	1,048	14,249
1894-95 ..	14,510	..	198	331	..	1,692	16,731	2,771	3,866	4,000	1,150	3,574	501	1,269	17,131
1895-96 ..	14,773	..	120	426	..	1,501	16,820	3,046	3,676	3,872	970	3,720	538	1,238	17,060
1895-97 ..	13,323	..	114	398	..	1,375	15,210	2,987	3,606	3,911	790	1,369	542	2,216	15,421
1897-98 ..	13,555	..	222	337	..	2,466	16,580	2,840	3,142	3,636	2,802	932	624	1,256	15,232
1898-99 ..	14,883	..	297	459	..	1,640	17,279	2,978	3,082	3,527	730	3,821	789	1,225	16,152
1899-1900 ..	13,428	..	270	508	..	1,660	15,866	2,948	3,221	4,453	770	4,502	827	1,511	18,232
1900-01 ..	15,576	..	258	408	..	1,707	17,949	2,949	3,307	4,137	1,163	2,100	1,361	1,490	16,507
1901-02 ..	17,827	..	318	538	..	1,531	20,214	4,188	3,192	4,377	1,070	1,108	1,392	1,600	16,927
1902-03 ..	17,277	..	161	591	..	2,727	20,756	3,673	3,467	4,876	1,010	3,024	1,398	1,641	19,089
1903-04 ..	16,086	..	300	705	..	4,651	21,742	4,212	3,809	..	2,212	8,446	1,010	2,425	1,477	1,878	25,469
1904-05 ..	18,512	..	284	423	..	4,424	23,643	4,635	4,286	1,038	1,304	5,485	960	1,299	1,481	1,375	21,863
1905-06 ..	18,820	..	244	558	..	4,383	24,005	4,717	2,859	941	1,401	5,198	1,162	3,250	2,682	1,455	23,665
1906-07 ..	17,811	..	228	605	..	2,700	21,344	5,697	1,717	534	1,291	5,852	1,197	3,370	1,867	1,875	23,400
1907-08 ..	18,017	..	222	630	..	1,976	20,845	6,375	1,517	89	1,218	6,842	1,028	1,298	1,313	1,654	21,334
1908-09 ..	15,694	..	222	644	..	1,794	18,354	6,449	1,825	..	1,148	6,511	1,112	781	1,300	1,281	20,407
1909-10 ..	18,788	..	276	926	..	2,774	22,764	5,473	306	1,141	45	5,903	1,070	718	1,166	6,053	21,875
1910-11 ..	19,267	..	276	689	..	2,315	22,547	5,229	304	1,124	..	5,602	1,049	1,294	1,186	4,945	20,733
1911-12 ..	19,277	..	233	1,439	..	2,886	23,835	2,578	2,574	7,071	790	3,630	1,118	10,687	28,738
1912-13 ..	21,809	..	233	1,085	..	2,784	25,911	2,570	2,085	2,357	..	6,453	1,290	807	1,118	8,187	24,867
1913-14
1914-15
1915-16
1916-17
1917-18







TABLE XVII.—*Distribution of Police, 1912.*

Thana.	Sub-inspectors.	Head-constables.	Constables.	Municipal police.	Town police.	Rural police.	Road police.
1	2	3	4	5	6	7	8
Mainpuri ..	3	4	49	..	2	125	6
Bhongaon ..	2	1	12	..	10	135	9
Kishni ..	2	1	11	155	6
Bewar ..	2	1	12	148	14
Kuraoli ..	2	1	12	..	9	155	13
Kura ..	2	1	12	124	4
Karhal ..	2	1	12	..	12	178	4
Ghiror ..	2	2	15	127	10
Sirsaganj ..	2	1	15	..	10	183	10
Shikohabad ..	2	2	18	..	19	192	14
Mustafabad ..	2	2	16	..	5	129	6
Eka ..	2	1	13	108	8
Civil Reserve ..	8	12	65
Armed Police ..	1	23	130
Total ..	34	53	392	..	68	1,750	104






List of Schools, 1908.

Tahsil.	Locality.	Class.	Average attendance.
Mainpuri	Mainpuri	High School	137
	Ditto	Mission High School	130
	Ditto	Vernacular Middle School,	175
	Aunchha	Primary School	23
	Jeonti	Ditto	25
	Sikandarpur	Ditto	23
	Ghiror	Ditto	41
	Nauner	Ditto	45
	Auren	Ditto	105
	Naurangpur	Ditto	17
	Bhatni	Ditto	19
	Ghitauli	Ditto	29
	Fazilpur	Ditto	16
	Kuraoli	Ditto	111
	Daulatpur	Ditto	63
	Lalpur	Ditto	24
	Kuchela	Ditto	30
	Lakhaura	Ditto	18
	Angautha	Ditto	19
	Jawapur	Ditto	19
	Usnida	Ditto	21
	Tinrauli	Ditto	46
	Madhan	Ditto	16
	Belehar	Ditto	17
	Ikri	Ditto	21
	Faizpur	Ditto	21
	Isai	Ditto	50
	Ganj and Mainpuri free schools.	Ditto	196
	Purohitana	Girls' School	20
	Nauner	Ditto	18
	Kuraoli	Ditto	16
	Mainpuri	Model School	18
Minrhauli	Aided School	19	
Kharpari	Ditto	28	
Sonai	Ditto	13	
Rasemar	Ditto	17	
Sirsa	Ditto	12	
Sarai Latif	Ditto	32	
Oe	Ditto	18	
Thorwa	Ditto	1	
Chapri	Ditto	19	
Manauna	Ditto	16	
Paraunkh	Ditto	29	
Sansarpur	Ditto	32	
Kason	Ditto	16	
Shikohabad	Shikohabad	Vernacular Middle School,	164
	Sarhupur	Primary School	44
	Rajaura	Ditto	26
	Bharaul	Ditto	22
	Makhanpur	Ditto	44
Sothra	Ditto	31	

List of Schools, 1908—(continued).

Tahsil.	Locality.	Class.	Average attendance.
Shikohabad— (concluded).	Labhaua	Primary School ..	54
	Sahnouli	Ditto ..	20
	Madanpur	Ditto ..	31
	Kesri	Ditto ..	25
	Karera	Ditto ..	20
	Aswai	Ditto ..	20
	Simra	Ditto ..	26
	Nagla Gulal	Ditto ..	25
	Gurha	Ditto ..	25
	Sirsaganj	Ditto ..	76
	Nain	Ditto ..	27
	Urmara	Ditto ..	23
	Birai Jahanabad	Ditto ..	19
	Punchha	Ditto ..	23
	Bhadan	Ditto ..	25
	Araon	Ditto ..	23
	Shikohabad	Girls' School ..	53
	Makhanpur	Ditto ..	17
	Dandiamai	Ditto ..	16
	Surajpur	Ditto ..	21
	Orawar	Ditto ..	24
	Salempur	Aided School ..	21
	Tiliani	Ditto ..	22
	Umri	Ditto ..	27
	Jaimai	Ditto ..	26
	Garhsan	Ditto ..	30
	Nasirpur	Ditto ..	17
	Pitepur	Ditto ..	34
Karhal ..	Karhal	Vernacular 'Middle School ..	93
	Barnahal	Primary School ..	55
	Dihuli	Ditto ..	33
	Sahan	Ditto ..	12
	Chandikra	Ditto ..	20
	Harwai	Ditto ..	23
	Rampur	Ditto ..	20
	Terha Nawa	Ditto ..	19
	Rahmatullahpur	Ditto ..	15
	Takhrau	Ditto ..	29
	Karhal	Aided Girls' School ..	24
	Kamalpur	Aided School ..	14
	Nagla Dayal	Ditto ..	26
	Chandpur	Ditto ..	21
	Dundgaon	Ditto ..	16
	Terha	Ditto ..	16
Bhongaon ..	Bhongaon	Vernacular Middle School ..	143
	Ali Khera	Primary School ..	121
	Kirpalpur	Ditto ..	50
	Kirpia	Ditto ..	72
	Kishni	Ditto ..	51
	Allahabad	Ditto ..	62
	Bewar	Ditto ..	92





List of Schools, 1908—(continued).

Tahsil.	Locality.	Class.	Average attendance.
Bhongaon— (concluded).	Kusmara	Primary School	49
	Torarpur	Ditto	40
	Sultanganj	Ditto	33
	Kinawar	Ditto	28
	Katra Saman	Ditto	34
	Aurandh	Ditto	49
	Aghar	Ditto	23
	Jagatpur	Ditto	41
	Naigawan	Ditto	26
	Tarha	Ditto	31
	Gujarpur	Ditto	25
	Ratanpur	Ditto	19
	Garhia	Ditto	30
	Pharenji	Ditto	19
	Deoganj	Ditto	28
	Kaithauli	Ditto	20
	Sugaon	Ditto	28
	Sahara	Ditto	56
	Humayunpur	Ditto	25
	Nagla Penth	Ditto	24
	Sakra	Ditto	23
	Nabiganj	Ditto	40
	Chhachha	Ditto	36
	Jaramai	Ditto	19
	Ajitganj	Ditto	27
	Bewar	Girls' School	22
	Kusmara	Ditto	15
	Ali Khera	Ditto	19
	Bichnwan	Aided School	38
	Barauli	Ditto	18
Jarauli	Ditto	16	
Hindupur	Ditto	22	
Barhat	Ditto	23	
Bhainsrauli	Ditto	25	
Mangaon	Ditto	18	
Tiliani	Ditto	18	
Chilaunsa	Ditto	29	
Mustafabad	Josrana	Primary School	54
	Parham	Ditto	54
	Mustafabad	Ditto	28
	Uresar	Ditto	47
	Khairgarh	Ditto	54
	Paindhat	Ditto	22
	Pharha	Ditto	40
	Baragaon	Ditto	20
	Bhadana	Ditto	26
	Kusiari	Ditto	19
	Hatwant	Ditto	21
	Jhapara	Ditto	19
	Eka	Ditto	37
	Kaurara Buzurg	Ditto	10
	Hatauli Jaisinghpur	Ditto	18

List of Schools, 1908 —(concluded).

Tahsil.	Locality.	Class.	Average attendance.
Mustafabad —(concluded).	Nagla Dhir..	Primary School	21
	Bairne Sanaura	Ditto	18
	Sunao ..	Ditto	14
	Kailai ..	Ditto	17
	Pilakhtar ..	Ditto	31
	Babat ..	Ditto	15
	Khudadadpur	Ditto	11
	Keshpur ..	Ditto	13
	Kharirgarh..	Aided Girls' School	22
	Tharaua ..	Aided School	28
	Sankhni ..	Ditto	20
	Katena Harsa	Ditto	16
	Kharit Milaoli	Ditto	28
	Nizampur ..	Ditto	18
	Kanwara ..	Ditto	21
	Rampur ..	Ditto	16





ROADS, 1908.

A.—PROVINCIAL.			Miles fur. ft.
(i) Grand Trunk road, Aligarh, Etah and Cawnpore section.			37 2 510
(ii) Agra, Mainpuri and Bhongaon Trunk road	45 6 557
*(iii) Etawah, Bewar and Fatehgarh road	20 1 93
Total	103 2 500'
A.—LOCAL.			
<i>I.A.—First-class metalled roads bridged and drained throughout.</i>			
(i) Etah and Shikohabad road	19 7 590
†(ii) Shikohabad railway feeder road	1 4 180
(iii) Jasrana and Mustafabad road	6 7 500
(iv) Sirsaganj and Batesar road	2 2 280
†(v) Ghiror and Jasrana road	9 5 222
†(vi) Ghiror Kasma railway feeder road	3 2 180
<i>Station roads.</i>			
(i) Post-office to cricket-ground road	} 15 7 307
(ii) Great circular road	
(iii) Little " "	
(iv) Sansarpur junction	
(v) Ditto to dāk bungalow road	
(vi) Cricket-ground to Bhongaon road	
(vii) Encamping-ground road	
(viii) Police lines road..	
(ix) Church to Judge's court road	
(x) Judge's court to Isan Nadi road	
(xi) Church to Isan Nadi road	
(xii) Post-office to Collector's kachahri road	
(xiii) Kachahri junction road	
(xiv) Jail road	
(xv) Judge's court to city road	
(xvi) City to Devi road..	
Total	59 5 279
<i>I.B.—First-class local metalled roads partially bridged and drained.‡</i>			
(i) Mainpuri and Kuraoli road..	11 4 130
(ii) Mainpuri and Etawah road..	18 4 0
(iii) Shikohabad and Sirsaganj road	7 2 0
(iv) Shikohabad and Batesar road	8 3 0
(v) Kaurara railway feeder road	1 2 190
Total	46 7 320

* Provincialized from 1st April 1908.

† Provincialized vide G. O. No. $\frac{197}{\text{XII.B-4}}$, dated 14th May 1913.

‡ Raised and metalled in 1907-08.

§ Actually bridged and drained throughout.

ROADS, 1908—(concluded).

			Miles fur. ft.		
<i>II-B.—Second-class unmetalled roads.</i>					
(i)	Shikohabad and Batesar road	3	0	0
(ii)	Ghiror and Kuraoli road	18	0	0
(iii)	Jasrana and Baragaon road	2	3	0
(iv)	Sirsaganj and Araon road	6	4	0
(v)	Sirsaganj and Etawah road	12	0	0
(vi)	Mustafabad and Pharha road	5	6	0
(vii)	Sirsaganj and Karhal road	16	0	0
(viii)	Karhal and Kishni road	19	4	0
(ix)	Bhadan railway feeder road	2	0	0
(x)	Mainpuri, Bhanwat and Saman road	17	0	0
(xi)	Karimganj and Bichhwan road	3	0	0
(xii)	Makhanpur railway station road	0	5	0
(xiii)	Chhachha and Ali-Khera road	3	0	0
(xiv)	Madar Darwaza road and Isan Nadi road to distillery road.	..	1	0	0
Total ..			109	6	0
<i>III.—Third-class roads banked and surfaced but not drained.</i>					
(i)	Mustafabad and Paindhat road	2	4	0
(ii)	Mainpuri and Sirsaganj road	23	4	0
(iii)	Sirsaganj and Batesar road	7	3	0
(iv)	Ghiror and Karhal road	15	2	0
(v)	Shikohabad and Mustafabad road	12	0	0
Total ..			60	5	0
<i>IV.—Fourth-class roads banked but not surfaced, partially bridged and drained.</i>					
(i)	Paindhat and Kailai road	3	0	0
(ii)	Mustafabad and Kana-Kuan road	3	0	0
(iii)	Kusiari and Pachawar road	4	7	0
(iv)	Ghiror and Pachawar road	5	0	0
(v)	Kalhor to Jarara road	2	0	0
(vi)	Jawapur and Dannahar road	5	0	0
(vii)	Nagaria to Gangsi road	7	0	0
(viii)	Pul Pachawar to Nagla Fateh Khan road	5	0	0
(ix)	Pul Aurangabad to Pul Patikra and Baragaon road	12	0	0
(x)	Nagla Salehi to Kusiari and Baragaon road	12	0	0
*(xi)	Mota Alipur road	7	0	0
Total ..			65	7	0
GRAND TOTAL ..			446	1	439

* Banked and dressed in 1908.





POST-OFFICES, 1908.

Tahsil.	Locality.	Class of office.	Management.
Mainpuri ..	Mainpuri ..	Head office	..
	Mainpuri city ..	Sub-office	..
	Kuraoli ..	Ditto	..
	Aunchha ..	Branch office	..
	Jeonti ..	Ditto	..
	Kuchela ..	Ditto	..
	Ghiror ..	Ditto	..
Bhongaon ..	Sultanganj ..	Branch office	..
	Bhongaon ..	Sub-office	..
	Bewar ..	Ditto	..
	Kishni ..	Ditto	..
	Alipur Patti ..	Branch office	..
	Kusmara ..	Ditto	..
	Nabiganj ..	Ditto	..
Karhal ..	Karhal ..	Sub-office	..
	Barnahal ..	Branch office	..
	Kurra ..	Ditto	..
Shikohabad ..	Shikohabad ..	Sub-office	..
	Shikohabad R. S. ..	Ditto	..
	Sirsaganj ..	Ditto	..
	Bara Bazar ..	Branch office	..
	Bhadan ..	Ditto	..
	Bharaul ..	Ditto	..
	Madanpur ..	Ditto	..
	Makhanpur ..	Ditto	..
	Nasirpur ..	Ditto	..
	Tiliani ..	Ditto	..
	Urmara ..	Ditto	..
Mustafabad..	Khairgarh ..	Branch office	..
	Jasrana ..	Sub-office	..
	Eka ..	Branch office	..
	Mustafabad..	Ditto	..
	Pharha ..	Ditto	..
	Parham ..	Ditto	..
	Uresar ..	Ditto	..

Imperial.






MARKETS, 1908.

Tahsils.	Towns or villages.	Market days.
Mainpuri	Manchhana	Sunday and Wednesday.
	Nauner	Monday.
	Kuraoli	Monday and Friday.
	Ghiror	Tuesday and Friday.
	Darbah	Monday and Thursday.
	Kosma	Sunday and Thursday.
Bhongaon	Allahabad	Monday and Friday.
	Aung	Wednesday and Saturday.
	Kundi	Wednesday and Sunday.
	Tarapur, mazra Hatpao ..	Ditto.
	Kusmara	Monday and Thursday.
	Bewar	Tuesday and Friday.
	Katra, mazra Saman	Sunday and Thursday.
	Chaurapur	Tuesday and Saturday.
	Kishni	Ditto.
	Mahuli-Shamsherganj ..	Monday and Friday.
	Ramnagar	Monday and Thursday.
	Nabiganj	Ditto.
	Arsara	Sunday and Wednesday.
	Kumhaul	Tuesday and Saturday.
Laigaon	Sunday and Thursday.	
Chitain	Monday and Friday.	
Ali Khera	Tuesday and Friday.	
Barauli	Friday.	
Lalupura	Wednesday.	
Karhal	Karhal	Sunday and Thursday.
	Kishanpur, mazra Patara ..	Tuesday and Saturday.
	Kurra Khas	Wednesday and Saturday.
	Rampura, mazra Kurra ..	Thursday and Saturday.
	Makhiani, mazra Ninauli ..	Tuesday and Saturday.
	Urthan	Monday and Friday.
	Dalehnagar	Ditto.
	Dihuli	Monday and Saturday
Nawa Tehragaon	Tuesday and Saturday.	
Shikohabad	Shikohabad	Tuesday and Friday.
	Sirsaganj	Monday and Wednesday.
	Bharaul	Wednesday and Saturday.
	Sarhupur	Tuesday and Friday.
Mustafabad	Khairgarh	Monday and Friday.
	Mustafabad	Sunday and Thursday.
	Parham	Tuesday and Saturday.
	Pharba	Monday and Friday.
	Uresar Gajadhar Singh ..	Sunday and Wednesday.
	Jasrana	Six days except Monday.
	Bahat	Wednesday and Saturday.
Kusiari	Ditto.	
Shekhupur Hatwant	Thursday.	

FAIRS, 1908.

Tahsils.	Locality.	Name of fairs.	Date	Approximate average attendance.
Maippuri	Mainpuri ..	Hardal ..	Sawan Sudi 15th ..	200
	Ditto ..	Devi ..	Chait Badi 8th ..	10,000
	Ditto ..	Do. ..	Ditto 8th ..	4,000
	Aunchha ..	Raghranj ..	Ditto 9th ..	400
	Ditto ..	Mahadeo ..	Bhadon Sudi 15th ..	6,000
	Bidhauri ..	Makrand ..	Katik Sudi 15th ..	1,000
	Sujrai ..	Tij fair ..	Chait Badi 3rd ..	700
	Fatehganjpur ..	Mahadeo ..	Phagun Badi 13th ..	500
	Sarhpura ..	Do. ..	Ditto ..	400
	Isai Sarai ..	Do ..	Bhadon Sudi 14th ..	50
	Bhongaon	Allahabad ..	Kale Khan ..	On every Thursday ..
Ditto ..		Devi ..	Chait Sudi 6th ..	4,000
Aungh ..		Do. ..	Ditto 15th ..	250
Kusmara ..		Mahadeo ..	Phagun Sudi 13th ..	25
Chaurai ..		Devi ..	Asarh Sudi 15th ..	400
Mahul-i-Shamsherganj.		Do. ..	Chait Sudi 9th ..	300
Ditto ..		Mahadeo ..	Ditto ..	100
Laigaon ..		Do ..	Asarh Sudi 15th ..	800
Banakia ..		Do. ..	Chait Sudi 13th ..	200
Nagla Debi ..		Devi ..	Baisakh Sudi 13th ..	300
Jakha ..		Do. ..	Chait Sudi 5th ..	1,200
Manchhana ..		Do. ..	Ditto 8th ..	2,000
Ratanpur Bara,		Do. ..	Chait and Kuar ..	2,000
Bhanwat ..		Mahadeo ..	Katik Sudi 2nd ..	500 & 1,500
Sakat Bewar ..		Devi ..	Ditto 10th & 15th ..	400
Dayanagnagar, Mota.		Mahadeo ..	Phagun Badi 13th ..	1,000
Baghera ..		Devi ..	Chait Sudi 1st to 9th ..	300
Tarha ..		Ram Nawmi ..	15th Chait to 15th Baisakh.	400
Dhamianpur ..		Sheoratri ..	Phagun Badi 13th ..	400
Alipur-Keshonpur.		Devi ..	Chait Sudi 6th ..	300
N a i g a w a n Kheria.		Ram Nawmi ..	Ditto 9th ..	150
Jatpura ..		Churesar ..	Katik Sudi 1st ..	600
Hindupur ..		Dhanush-Jug ..	Aghan Sudi 5th to 15th.	125
Nagla Barua Nadi		Devi ..	Chait Sudi 5th ..	50
Sheopura ..		Bhairon ..	Ditto 9th ..	250
Patna Filua ..		Mahadeo ..	Chait Badi 13th
Madhkarapur ..		Astik ..	On every Monday, in	200
Ditto ..	Ditto ..	Chait and Kuar Sudi 9th.	each	
Dharmau ..	Devi ..	Chait Sudi 9th and Badi 8th.	400 each	
Sahara ..	Mahadeo ..	Bhadon Sudi 6th ..	200	
Chhachha ..	Sobal Sunti ..	Every Sunday ..	25	
Jogpur	Mahadeo ..	Phagun Sudi 13th ..	1,000	
Mazra Debipur		Bhadon Sudi 6th ..		each





FAIRS, 1908—(concluded).

Tahsils.	Locality	Name of fairs.	Date.	Approximate average attendance.
Bhongaon (concl.)	Alipur Patti ..	Mahadeo ..	Chait Sudi 9th ..	400
	Sanda ..	Do. ..	Phagun Sudi 13th ..	600
	Chandpur ..	Devi ..	Chait Sudi 8th ..	500
	Ditto ..	Do. ..	Asarh Sudi 15th ..	500
	Partabpur ..	Badla Shah ..	Magh Sudi 5th ..	200
	Rui Sanaura ..	Mahadeo ..	Bhadon Sudi 6th ..	4,000
	Bhongaon ..	Ram Lila ..	Kuar Badi 13th ..	10,000
Karhal ..	Karhal ..	Jabahr ..	Bhadon Badi 12th ..	200
	Ditto ..	Nemnath ..	Chait Badi 9th ..	500
	Ditto ..	Jagdhar ..	Kartik Badi 2nd ..	150
	Ditto ..	Devi ..	Chait Badi 8th ..	800
	Kurra Khas ..	Do. ..	Ditto ..	200
	Urhan ..	Jidhikar ..	Kartik Sudi 15th ..	200
	Dihuli ..	Do. ..	Bhadon Badi 12th ..	350
	Kirthua ..	Mahadeo ..	Phagun Badi 14th ..	200
	Rajpur ..	Hanuman ..	Kartik Sudi 15th ..	200
	Gambhira ..	Do. ..	Chait Badi 2nd ..	200
	Andani ..	Mahadeo ..	Phagun Badi 13th ..	200
	Sahan ..	Devi ..	Baisakh Badi 3rd ..	200
	Bansak ..	Do. ..	Kuar Badi 9th ..	200
	Udhan ..	Do. ..	Chait Sudi 9th ..	150
	Dundwa ..	Do. ..	Chait Badi 8th ..	150
	Bharti ..	Bhairon ..	Ditto 11th ..	150
	Patara ..	Bahabar Nath ..	Chait Sudi 15th ..	300
	Ujhiyani ..	Mahadeo ..	Phagun Badi 14th ..	200
	Nitaoli ..	Devi ..	Chait Badi 8th ..	300
	Bhagwatipur ..	Do. ..	Ditto ..	200
	Mansarpur ..	Do. ..	Ditto 9th ..	200
	Sanupura ..	Do. ..	Ditto ..	200
	Barnahal ..	Do. ..	Ditto ..	400
	Lakhanmau ..	Do. ..	Ditto ..	150
	Kumheri ..	Do. ..	Baisakh Sudi 9th ..	200
	Chandikra ..	Mahadeo ..	Chait Sudi 3rd ..	250
Mustafabad.	Mustafabad ..	Ramnaumi ..	In Chait ..	1,000
	Pirthipur ..	Nagarsen ..	Baisakh Sudi 8th ..	500
	Santhi ..	Sheoratri ..	Phagun 13th ..	3,000
	Paindhat ..	Jakhia ..	In Magh, when full moon is visible on Sunday.	20,000

