

37

K 4246)

PARTABGARH.

XXXVII

1916

Supplementary notes and statistics to

VOLUME XLVII

OF THE

**District Gazetteers of the United Provinces
of Agra and Oudh.**

17249



ALLAHABAD :

Printed by the Superintendent, Government Press, United Provinces,

1916.

Price 12 as. (1s.)

vii)

PARTABGARH.

Supplementary notes and statistics to

VOLUME XLVII

OF THE

**District Gazetteers of the United Provinces
of Agra and Oudh.**



ALLAHABAD :

Printed by the Superintendent, Government Press, United Provinces,

1916.

STATISTICS

of the various countries and territories

of the world

1913

Department of the Interior
Bureau of Economic Geology



Published by the Government Printing Office
Washington, D. C.

Alterations and Additions to Part A of the Partabgarh District Gazetteer, bringing it up to date (1914-15).

Page 1.

Substitute the following for "the total area . . . square miles" in lines 6 and 7.

The total area of the district was 923,625 acres in 1319 Fasi as compared with 922,920 acres or 1,440.65 square miles in 1902 given in table V appended to the Gazetteer. The increase is due to the alluvion in the Kunda tahsil.

Page 2.

For lines 5 to 7 "the largest is Bela &c." *substitute* the following:—

"The largest is Bela Partabgarh, the headquarters, commonly called Partabgarh, a municipal town with a population of 6,300 souls according to the census of 1911."

Add the following fresh para. on page 10 after the 21st line:—

There is, in village Multanipur, standing one mile north-east of Handaur on the Rae Bareli Road a magnificent Banyan tree.

The tombs of Bahlol Khan Chakladar of the Allahabad Nizammat and of his tutor Shaikh Mian who had come with him from Khurasan are seen here in ruins. The story goes that a small Banyan tree had grown out of a tomb. A Shahid plucked a twig from it for cleaning his teeth and then planted the same which has grown into a gigantic size and has ever since attracted persons from far and near.

Page 16, line 21.

Substitute for "the price &c., cheaper" the following:—

The price varies with the size and species. It has gone up with that of other food-stuffs and the rate per seer is not ordinarily below 3 annas.

Page 16.

Add after "to a stand still:"—

"An attempt has recently been made in the Kalakankar estate to improve the breed. The results are not yet apparent."

Cattle census.—*Add* at the end of the para. on page 18 after the 2nd line:—

"The latest cattle census was made in 1908-9. The number of bullocks rose from 254,658 in 1904 to 260,132 in 1909, while

that of cows fell from 122,949 to 118,687. The number of female buffaloes increased from 70,373 to 72,891. The increase and decrease under the above heads is nominal, but the number of male buffaloes went down from 14,469 to 10,589 or by about 29 per cent. This is due to the disproportionate mortality from cattle disease of male buffaloes from 1909 to 1911.

Horses.—On page 18 in the 7th line for “a horse stallion . . . horse-breeding” *substitute* the following:—

“The maintenance of a horse stallion which had been procured by the District Board has been discontinued and no attempt is being made now towards horse-breeding for which the district is not suitable.”

Page 18.—SHEEP AND GOATS.

From line 16 to 23 for “There is a fine to 84295” *substitute* the following:—

“Large numbers of sheep are to be found in all parts of the district. They are grazed principally on the stubbles and their manure is much appreciated by the land-owners. In 1899 there were 61,282 sheep in the district, a higher figure than in any other part of Oudh, and in 1904 they had increased to 84,295. At the last census of 1908-9 the number of sheep rose to 101,039. Breeding operations have been carried out extensively in the Kunda tahsil where a fine breed of sheep exists. The shepherds breed and keep them for wool used locally for manufacturing blankets.”

Page 18.

Add the following after enumeration in the 29th line:—

In 1908-9 however the number of goats fell from 215,432 to 174,657. The decrease of 20 per cent. under this head appears due to the fact that the lower classes of population e. g. Murais, Kurmis, Ahirs, Kachis, Baris and others are becoming vegetarians and so do not breed goats for slaughter.

Page 19.

From line 14 to 17 for “For the purposes . . . board” *substitute* the following:—

For the purposes of checking cattle disease, three (3) Veterinary Assistants have been entertained by the District Board.

Page 20.—RAINFALL.

After word inches in line 7 of this para. *add* the following:—

“ The average annual rainfall in the Kunda tahsil from 1903 to 1912 was however only 37·26 inches.

Page 21.—HEALTH.

Substitute the following for this para. :—“ The health of the district has on the whole been good. It is illustrated by the tables of vital statistics which contain figures from 1891 to 1912 and show an increase of 100,950 in the population during the period of 22 years.

The average birth-rate has been 39·23 and the average death-rate 34·13 per mille. The highest birth-rate was 47·19 in 1903 and the lowest 25·72 in 1895. The highest death-rate was 52·82 in 1905 and the lowest 20·16 in 1895. Other years do not show any remarkably high number either of births or deaths.

Page 21.—FEVER.

Add the following after the 6th line in this para. :—

“ The average mortality under this head during the 22 years from 1891 to 1912, both inclusive, amounted to 14,896 or 48·49 per cent. of the total number of deaths.”

Page 21.—FEVER.

At the end of the page in the last and the last but one line *substitute* the words “ diminishes ” for “ disappears.”

Page 22.

Substitute for “ Nearly etc., etc., malarial fever ” from the 1st to the 3rd line the following :—

Nearly 2,55 per cent. of the deaths recorded were due to bowel complaints such as dysentery and diarrhoea and these are generally a result of malarial fever.

Page 22.—EPIDEMICS.

Substitute from line 4 to line 28 an entirely new para. as follows :—

“ Epidemics are not very common though cholera, small-pox and plague make their appearance more or less every year. There was a very severe outbreak of cholera in 1859, but no records are available to show the duration of this visitation. From 1891 to 1912 cholera was responsible for 7·85 per cent. of the total mortality and the larger number of deaths being 11,869 and 11,087 under this head occurred respectively in the years 1891 and 1905 when the disease was of epidemic type. The lowest

mortality from cholera was in 1898 and 1909 when only 3 deaths were recorded in each year.

Small-pox is not very common. The average number of deaths from this cause during the 22 years ending 1912 amounts to 2.50 per cent. of the total mortality. Small-pox was very severe in 1891 and 1908, the number of deaths in those years being 4,316 and 5,288 respectively. The lowest figure was 6 in 1895. The population of Partabgarh is protected by vaccination to the extent of about 23 per mile. The vaccination work has improved steadily and the total number of yearly operations which averaged to about 5,000 during the previous years, has largely increased, so much so that the average annual number of persons successfully vaccinated during the last 5 years is 21,422.

The present staff consists of one Assistant Superintendent, 13 permanent vaccinators and 8 temporary vaccinators who are employed during the working season.

Page 31.—RICE.

Add the following after "Harvest" in the 15th line :—

"There has been a large and gradual fall in the area under rice, followed by a rise in rabi. In tahsil Partabgarh and Kunda the area is now only half of what it was 10 years ago, while in Patti the decrease is not less than one-third of the area in 1309 Fasli. The crop is liable to serious injury in years of drought and a succession of bad rice harvests in the last decade is evidently responsible for the change.

Page 32.—JUAR AND BAJRA.

Add at the end of the para. :—

"Since 1904 there has been a large increase in area under Bajra with a decrease under Juar. Bajra is sown later than Juar and does not need rain in September to render its cultivation successful. The cultivators' experience of late commencement of Monsoon rains and their early cessation during some of the rainy season in the decade has induced the cultivators in consequence to give more room to Bajra in their programme of kharif operations."

Page 32.—SUGARCANE.

Add the following after "Acres" in the 9th line :—

“The area under sugarcane shows a decrease in each tahsil. The crop suffered from the effects of several bad seasons during the 10 years ending in 1911 and has been subject to abnormal fluctuations.

Decrease in cultivation of a crop requiring so much irrigation as is necessary for sugarcane was only natural after a succession of years of insufficient rainfall. Besides this the crop was damaged seriously by grasshoppers, especially in Patti, so much so that the cultivators were thinking of abandoning cultivation of the crop altogether in the tracts which were severely injured. In 1911 efforts were made successfully to eradicate the pest by digging up the stubbles and burning the eggs of the insect. Tacavi advances were liberally granted specially in the Patti tahsil with the result that cultivation has extended everywhere and more especially in Patti where the area under sugarcane has gradually been rising to its former standard.

Page 33.—OTHER KHARIF CROPS.

Last line *substitute* from “Maize” to the end of the para. extending to page 34 :—

“There is no noticeable change as regards Urd Sanai and the minor crops. Maize has not yet attained any degree of importance being especially liable to damage by crows and jackals. In 1863 it covered 1,474 acres and in 1892 this had only risen to 2,169 acres, of which almost all was in pargana Patti. Indigo has almost totally ceased to be grown and will be mentioned later in dealing with the manufactures of the district.”

Page 35.—WHEAT.

Add at the end of the para. :—

“There was an increase of area under wheat in the decade ending in 1911 amounting to 23 per cent. in Patti, 14 per cent. in Kunda and 8 per cent in Partabgarh. The crop apparently took the place of sugarcane. The facilities for export due to the opening of railways and the rise in prices of wheat have in no small measure led to the increase in wheat area.”

Page 36.—OPIUM.

Add at the end of the para. :—

“Owing to diminished activity in the Opium department the area under opium cultivation shows a decrease in each tahsil in the decade ending in 1911 and is reduced to an insignificant figure in Patti.”

Page 41.

Add the following in the 7th line at the end of the para. :—

The policy does not seem to have much changed but the number of masonry wells has increased considerably, being 21,994 in 1319 Fasli.

WAGES.

Add the following after the 7th line at page 50 :—

“ During the 10 years ending in 1911 and more especially within the last five or six years of the decade the wages of both skilled and unskilled labourers have risen by nearly 50 per cent. Labourers in the rural tracts also now prefer cash wages to wages paid in kind. The reason is no doubt the general rise of prices.”

Page 50.—INTEREST.

Substitute the following after the word “ usurers ” in line 19 for “ the average cases :—”

“ The practice of lending money on a mere entry in the bahi has largely decreased and bonds are as a rule now secured on a stamped paper. The ordinary rates of interest are 2 per cent. and 2 pice on a rupee, but a higher rate is commonly charged on petty loans, the interest on small sums being about 25 per cent.

On page 51.

At the end of the paragraph on village banks please add :—

“ There are 65 rural societies in the district of which 42 are in the Kalakankar estate. All of them are financed by the District Bank at Sadar.”

Page 52, 2nd line.

After the words “ half of this ” add :—

“ The industry is now extinct.”

Page 53.

End of first para. add :—

“ The industry was not pursued on business lines and it collapsed with the death of Raja Rampal Singh in 1909.”

Page 54—MARKETS.

Line 15 after “ Mart ” add the fresh sentence :—

“ Another has been started about a mile along the Patti road at Mahuli and has rapidly gained importance. It is now one of the best grain markets in the district, the winnowing of grain to be exported being done by hand power winnowers.

Add after "Estate" in line 22:—

"It has now on the new line opened from Rae Bareli to Allahabad got a Railway Station of its own which has greatly added to its importance, the export and import having steadily increased."

Page 54.

Add after "trade" in the last but one line:—

"A new market at Jagesharganj on the main line has been started by the Raja of Partabgarh. He has named it after Rani Jageshar Kunwar. Two other new markets may be noted, viz. Kishenganj and Harnathganj. The former was started by the late Rai Saheb Pandit Kishen Lal, in Sandwa Chandika, not far from the Railway Station of Antu, and the latter on the Kachcha road going from Mandhata to Katra Gulab Singh named after the Taluqdar of Baispur who died recently."

Page 57.—RAILWAYS.

Substitute for "The line.....bridge" line 17 to 19, the following:—

The Ganges Bridge at Phaphamau under construction at the time the Gazetteer was compiled, was completed in due course; and the district has since had the benefit of a direct communication with Allahabad.

Add at the end of the para.:—

"The new branch of the Oudh and Rohilkhand Railway recently opened from Allahabad to Rae Bareli passes through the south-western part of the district, parallel to the Ganges. It has stations at Lal Gopalganj, Bhadri, Atanagar (Kunda) Manikpur, Gotni and Pariayawan.

It has greatly improved communication and connected a number of important places including the tahsil headquarter at Kunda with the district headquarters, though by a circuitous route."

Page 58.—PROVINCIAL ROADS.

Page 57.

Delete "The" at the bottom of the page and the first two lines on page 58 and *add*:—

"The most important improvement made in connection with provincial roads, during the last 10 years, is the metalling of the road to Rae Bareli on the west and to Badshahpur in the Jaunpur district on the east. The road passes diagonally through

the middle of the district and is a part of the through Lucknow and Benares road."

LOCAL ROADS.

Delete line 10 to 12 "another.....headquarters" and *add* :—

"The other roads metalled during the last 10 years are the Alapur-Sangramgarh 8 miles 3 furlongs and the Railway feeders from the Konhraur and Bishunathganj stations to the Fyzabad-Allahabad road."

CHAPTER III.

For the words "The last census" *substitute* "The fourth census."

"The last census of the district took place on the night of the 10th March 1911. The population was then ascertained to be 8,99,973 persons, which showed a decrease of 12,875 or 1.41 per cent. as compared with the figures for 1901. The density fell from 626.1 to 624 persons per square mile. Partabgarh stood third in point of density among the districts of Oudh, being surpassed by Lucknow and Fyzabad. The small decrease in the population seems due to an increase in emigration."

Page 62—SEX.

Substitute the following for the entire para. :—

"This same influence also resulted in a large proportionate increase in the number of females as compared with the males. At the first census of 1869 there were 96.4 females to every hundred males, but this defect, while possibly in part due to the results of infanticide, may with more certainty be attributed to the extensive concealment of females that took place at the first enumeration. In 1881 the proportion rose to 101.2 to every hundred males, and in 1891 to 104.6. In 1901 it was 104.59 and in 1911 it further rose to 105.86 to every hundred males. At the last census females numbered 462,790 as against 446,182 males. The excess of females is common to all south-eastern Oudh, and indeed to almost all the eastern districts of the United Provinces. The reason for this disproportion is a matter of speculation only, and as it is by no means peculiar to this district it may be left as an accepted fact."

Page 64.—CHRISTIANS.

Substitute for "Partabgarh.....here" lines 21—25 :—

"The number of Christians in the district is now 77 only, 40 Europeans and Eurasians and 37 Indians. Partabgarh is the out-station of Allahabad and is visited by two Missionaries of the Anglican Church, one of whom, Revd. Cannon Nihal Singh, is in charge of the mission work of the district.

There are two mission schools, one for boys and the other for girls. There are besides zanana teachers on behalf of the Bible Society to impart education to respectable women in their homes."

Page 64.—ARYA SAMAJ.

Add at the end :—

"A Samaj was started at the district headquarters in the beginning of 1911 but so far it has attracted only 25 members, 8 being Brahmans, 15 Chattris and 2 Vaishyas. The total number of Hindu Aryas in the district, according to the census of 1911, is only 73."

Page 75.

Substitute in para. 2 for "At Partabgarh-Kunda" the following :—

"At Partabgarh there is only one small lithographic establishment known as the Dai-ul-Khair Press. There are no local societies or institutions of any importance. There is a small Indian club at Bela and "a reading and book club at the headquarters of the Kunda tahsil."

Page 85.

Delete the para. after "adopted" in line 20 and *add* :—

"Babu Dan Bahahur Pal had a daughter who was married to Babu Sant Buksh Singh, Sirnait Chattri of Bishunpur Estate, district Gorakhpur, and a descendant of the family of the Raja of Satasi. Babu Sant Buksh Singh's son was Babu Adya Buksh Singh. Babu Dan Bahadur Pal treated Babu Adya Buksh Singh as his successor, executing a will in his favour. On his death Babu Adya Buksh Singh obtained the estate. His title was however challenged in the Civil Court by Babu Mahadeo Pal Singh, the younger brother of Babu Dan Bahadur Pal Singh. The suit has been decided by the Subordinate Judge in his favour.

The estate consists of 30 villages and seven mohals all in the Partabgarh pargana. Nine mohals are sub-settled and two are perpetually leased."

Pages 86 and 87.

Delete the last line and the 1st 4½ lines on page 87 and add :—

“After 1899 the prolonged litigation ended in the sale of the estate. Fifty-nine villages were purchased by Raja Partab Bahadur Singh, C.I.E., of Fort Partabgarh at public auction and by private sales, while the remaining villages were sold to other persons. The bulk of the taluqa is therefore now in possession of Raja Partab Bahadur Singh, C.I.E.”

Page 89.

After “of much public spirit” delete the rest of the para. and add :—

“He attended in LONDON the CORONATION of HIS IMPERIAL MAJESTY the late King Edward VII as a representative of the Taluqdars of Oudh. Government conferred upon him the INSIGNIA of C.I.E. in 1904 and granted him a license for keeping a cannon in his possession. In 1909 he was exempted by the Government from personal attendance in the Civil Courts. He is an Honorary Munsif and also exercises the powers of an Honorary Magistrate of the 1st class in the districts of Allahabad and Partabgarh. He was twice elected a non-official member of the Legislative Council of these provinces. He was a non-official member in the Viceroy's Council representing the Taluqdars of Oudh until November 1912. He holds the office of the Chairman of the Bela Municipality. The British Indian Association of Oudh elected him as its Vice-President which office he now occupies. He has presented the district with three schools and four dispensaries. He now owns 300 villages entire and pattidari in the Partabgarh tahsil, seven entire villages and 2 mohalsi, Kunda and 14 villages in Patti of this district, besides the Shahabpur estate in Allahabad. He also holds 42 villages in Kheri, nine in Hardoi and nine in Unao. He has formally declared his purchased property in this as well as other districts to be a part of his taluqa under section 32 of the Oudh Settled Estates Act, and has by two registered documents declared his ancestral and acquired estate, comprising 204 villages, to be held subject to the Oudh Settled Estates Act.

His son, Kuar Shambhu Narain Prasada Singh, is unfortunately in a decline.”

Page 90.—CHITPALGARH.

Put a full-stop after "invalid" in line 12 and *substitute* the following for the rest of the para. :—

She took her appeal up to the Privy Council but eventually came to an agreement with the guardian of Bhagwati Prasada Singh to refer the dispute to arbitration. She received two-thirds of the estate under the award and Bhagwati Prasada Singh one-third. The property consists of 11 villages and six mohals, all in the Partabgarh pargana.

Page 90.

For the words "and the father of the Jagmohan Singh" *su' stitute* "Late owner Babu Jagmohan Singh who was succeeded by his daughter's son, Babu Drig Bijai Singh"

Page 93, line 25.

Add after "many years" following :—

"He died in February 1909 and was succeeded by Raja Ramesh Singh who also died in 1910. On the latter's death the estate was taken under the Court of Wards on behalf of his minor son, Raja Avadesh Singh."

Page 93.

Omit at the end of the para. :—

"He is an Honorary District Board."

Page 96.

Substitute the following in line 3 for "The Taluqdar and has."

"The taluqdar was a minor and the estate was managed by the Court of Wards by whom it was taken over on the 27th February 1896. The estate was released on the 1st of August 1905 when it was in a flourishing condition and had"

Delete "The taluqdar will come of age in 1905" *Substitute* for "His right claimants" the following on page 97, lines 18 to 22 :—

"He had however to defend his title. Balbhadar Singh, the younger brother of Chatterpal Singh, obtained a decree for a share but that decree was set aside and the entire estate was awarded to Lal Raghuraj Singh. The Bargon and Shamshpur estates have now been united by the orders of the Government and one called the Shamshpur estate. This estate was in list

No. 4 of estates but on the application of Lal Raghuraj Singh and under the orders of the Government it has been brought on the list No. 2.

Lal Raghuraj Singh has two sons, the elder is Koer Baijnath Singh and the younger, Babu Bishunath Singh."

Page 97.—DAHIAWAN.

Add at the end of the para. :—

Babu Randhir Singh died and was succeeded by his younger brother, Babu Ranbir Singh.

Page 100.

From line 11 *substitute* for "Rani Jaibans Koer sub-settled" the following :—

"Rani Jaibans Koer held the taluqa till the year 1905 and was on her death succeeded by her nephew, Raja Jagat Pal Bahadur Singh, who is a minor. The estate now consists of 30 villages and is under the Court of Wards. The debts were so heavy that a very large portion of the estate had to be sold in order to bring the liabilities within workable limits."

Page 106.—ORIADIH.

Delete from "His son Harmangal Singh to the end of the para. and *add* :—

"His son Harmangal Singh died in 1879 and was succeeded by Dewan Rudra Pratab Singh who owned 53 villages and 2 mohals in Patti. He held the same title as his kinsmen of Patti Saifabad, and this was made a hereditary honour in September 1883. Dewan Rudra Pratab Singh died and was succeeded by his widow, Thakurain Shahzad Koer. A large portion of the estate comprising 24 villages has been sold to the Hon'ble Rana Sir Sheoraj Singh, Taluqdar of Khajurgaon in the Rae Bareli district."

Page 107.

Substitute for "Bisheshwar Buksh..... Patti" lines 26 — 29 :—

"Bisheswar Buksh was succeeded by his widow Thakurain Balraj Koer who held the Raipur estate of 35 villages and 3 mohals all in Patti. She died in 1903 and the property passed to Bilas Koer, the second widow, who executed a lease of 33 villages in favour of her son-in-law, Raja Koshal Kishore Mull of

Majhauri, district Gorakhpur, son of Rani Janki Koer. On the latter's death in 1911 this portion of the estate was for a time taken under the Court of Wards and was released in 1912 in favour of Bilas Koer, mother of Rani Janki Koer. She also died in 1913, and the property was attached owing to a dispute between the claimants who were Rai Har Shankar Prasada Singh, Rai Krishnapal Singh, Rai Bishunath Singh and Rani Janki Koer. In mutation proceedings the property went to Rani Janki Koer but subsequently a compromise was effected whereby the property was divided into 2 shares, $\frac{2}{3}$ going to the male reversioners and $\frac{1}{3}$ to Rani Janki Koer with only a life interest. The $\frac{2}{3}$ share was again to be sub-divided in proportion of 11 to 9, the former going to Rai Krishnapal Singh and the latter to Har Shankar Prasada Singh and Bishunath Singh again in proportion of 11 to 9."

Page 108.—DASRATHPUR.

Add at the end of para:—

Rai Jagatpal Singh is dead and his place has been taken by Rai Krishnapal Singh, his son, who is still quite young. He resides at Birapur.

Page 109.—ATHGAWAN.

Substitute for "the present owner" the following after Lal Bahadur Singh in the same sentence:—

"Who died in 1912 and was succeeded by the present owner Shiam Sundar Singh."

Page 110.

Omit the word "has" between Jagat Bahadur Singh and "held" in line 19.

Page 110.—ANTU.

Add at the end of the para.:—

"Babu Surajpal Singh is dead and his eldest son, Venkateshwar Rawan Bahadur Pal Singh, has succeeded him.

Page 110.—PARHAT.

Add after "1878" in the 3rd line of the para.:—

"Rani Dharamraj Koer died about four years ago and the estate is in possession of Lal Bahadur Singh, nephew of Raja Mahesh Narain Singh, who got it by way of inheritance."

Page 111.—PARIAWAN.

In line 37 for "Sheikh Ghulam" *substitute* "Sheikh Dost Mohammad Khan."

Page 112.

For the first four words *substitute* "He" and for the last sentence in the first para. *substitute* :—

"His son Sheikh Ahmed Husain Khan Bahadur obtained the title of 'Nawab' as a personal distinction in June 1912."

Page 113.

Add at the end of first para. :—

"The area is now owing to resumption reduced to 4,190 acres."

Page 119.—DISTRICT STAFF.

Substitute for the sentence "besides these.....Kunda tahsil :—"

"Besides these there are in 1913 seven Honorary Magistrates outside Municipality, and a bench of Magistrates within it."

Page 119.

Line 21 *delete* "and Kunda respectively."

Line 22 *for* "1903 three" *read* "1913 four" and *delete* the rest of the sentence after "Honorary Munsif."

Page 120.—VILLAGE MUNSIFS.

Add at the end of the para. :—

"The Honorary Munsifs were slow in gaining popularity and it seemed doubtful for a time whether the system was suitable to the condition of the district. Three new Munsifs have been appointed recently."

ALLUVION AND DILUVION.

Add this after the 3rd line, page 127 :—

"All mohals liable to alluvion or diluvion and comprised in the estates of Bhadri and Kalakankar have been settled for the term of settlement of the district."

Page 128.—POLICE CIRCLES.

For the words "Raipur, which is situated not in the village of that name but at" in lines 17 and 18 *substitute* the following :—

"Lalganj now gives its name to the station previously called Raipur."

Page 128.

Add the following as a new sentence at the end of this para. :—

"In September 1907, Municipal Police was abolished and was replaced by Constabulary Police."

Page 129.—POLICE FORCE.

Substitute for the entire para. the following :—

“A table showing the present distribution of the Police Force will be found in the appendix. The whole is in charge of the Superintendent of Police subordinate to whom are the Reserve Inspector, a Prosecuting Inspector, and two Circle Inspectors. The Civil Police at present consists of 29 Sub-Inspectors, 24 Head constables and 176 Constables. Out of these 6 Sub-Inspectors, 11 Head Constables and 54 Constables are in reserve, the rest of the force being distributed among the different stations including the outpost at Macandrewganj. The Armed Police included one Sub-Inspector, 17 Head Constables and 92 Constables. This supplies guards for the tahsils as well as the fixed guards consisting of four Head Constables and 15 Constables for the headquarters. In September 1907, Municipal Police was converted into Constabulary Police with one Head and 14 Constables and the Municipal Chowki at Macandrewganj was utilized for that purpose. Besides these there are Town Police at qasba Partabgarh, Manikpur and Katra Medniganj, consisting of three Jamadars and 16 Constables. The number of Chaukidars is now 1,993 and they are paid in cash by Government. They are mostly of the Pasi caste, but a not inconsiderable number of Muhammadans and Chamars may be found among them. Formerly they were paid by landowners by means of petty jagirs of land, a system which made them in reality servants of Zamindars so that their efficiency depended on the extent to which the landlord was alive to a sense of his public responsibilities. This old system has become extinct throughout the district as the existing one was introduced at the last settlement, the assessing officers being charged with the duty of allocating the circle.”

Page 129.—JAIL.

Substitute for “ the building order ” the following :—

The new jail built between the years 1879—81 is of modern design and has accommodation for 400 prisoners. It is situated to the east of the town outside the Municipal limits.

Page 130.—CRIME.

The following sentence is to be *added* to the end of this para. :—

“ Pasis have been proclaimed under the Criminal Tribes Act.”

Page 135.

Add the following after the 6th line in page 135 :—
“ In 1912-13 the number of shopkeepers assessed was 93. Exports from the district have increased owing to the opening of the Allahabad-Fyzabad and Allahabad-Rae Bareli-Cawnpore Railways, and consequently the number of firms from commercial towns which set up branches in the district during the grain exporting season has increased. The average annual receipts from 1903-4 to 1912-13 were about Rs. 7,903, of which about Rs. 4,295 were contributed by an average of 47 incomes assessed at over Rs. 2,000, the reduction in total receipt as compared with the annual receipt from 1891 to 1903 being due to exemptions granted to incomes under Rs. 1,000.

The average income of those hitherto assessed at 4 pies up to 1912-13 was Rs. 340 and the fall in this case too is due to the exemptions noted above.

On page 137 in the 14th line the words “ after January 1902 ” *insert* :—

“ Hissa XI followed suit in 1905 and Kaithaula came under management in the same year. The charge of Domipur was assumed in 1905 and in 1910 the premier estate of the district (Rampur Kalakankar) was taken under the Court of Wards management.

In 1911 and 1912 the portion of Raipur Bichaur which had been leased to Majhauri was also temporarily managed by Court of Wards. The Domipur estate was handed over in 1913 to the proprietor, Babu Jagmohan Singh, who having gifted the estate to his daughter's son, Babu Drig Bijai Bahadur Singh, the present proprietor, died in 1914.

The charge of Hissa XI estate was relinquished in 1913 to Thakurain Gajraj Koer.”

Page 137.

Delete the words “ nominated ” and *substitute* “ a non-official chairman for the Deputy Commissioner as Chairman ”.

Page 138.

Delete the sentence beginning " of the elected members".

Page 139.—EDUCATION.

Add the following after " at this school" in line 9 :—

"The Government High School has recently been provincialized, and is doing very well. The number of scholars on the rolls has gone up to about 270."

Page 139.

Add the following after " females " in the last line but one of this para.

Besides the high school and the vernacular Middle Class Tahsili Schools there are now :—

3 Private Anglo-Vernacular Schools.

104 District Board	} Vernacular Schools for Boys.
50 Aided	
1 Mission	
4 Court of Wards	
3 Private	
1 Government	} Schools for Girls.
1 Mission	
1 District Board	
7 Aided	

and a patwari school. The roll number and average attendance for each school are given in Appendix XVIII. The daily attendance taking all the schools is 8,960.

Page 139.—EDUCATION. SECONDARY SCHOOLS.

Substitute the following for " The building...standard " from 31 to 36 line :—

"The school teaches up to the Matriculation standard and has a special class for scholars who are successful in the Vernacular Final Examination and a Sanskrit side. The building of the school is a fine one There is one boarding house attached to this school".

Page 140.—PRIMARY SCHOOLS.

Add between " Upper Primary " and at the etc., etc., in line 13 the following :—

"The number of Vernacular schools for boys went up to 104 in 1913, 45 of which were Upper Primary and 59 Lower Primary.

There are besides 50 aided schools, which include 4 Upper Primary ones. The Bhadri estate, which is not now under the management of the Court of Wards, maintains 3 Vernacular schools at its own cost; and there are still 4 Lower Primary schools under the Court of Wards."

Add after "state" in line 16:—

"Pure Girjadat, Desni and Isipur have also got schools of this kind."

Add at the end:—

"There is also a Persian and Arabic School at Pariawan, and a similar institution called Madrasa-i-Islamiya at Partabgarh."

Page 140.—LITERARY.

Substitute for "The scholars...numbers" first 3 lines of the paragraph:—

The scholars in Vernacular schools are chiefly drawn from higher castes but a few low caste boys, such as Ahirs, Kurmis, Lonyas, Chamars, shepherds, blacksmiths, weavers and butchers &c., attend the schools.

Page 141.—FEMALE EDUCATION.

Delete the sentence "Girls...in aid" beginning in line 4 and *substitute*:—

"There is a Government Model Girls' School and a Mission School at the District Headquarters, a District Board School for Girls at Gotni in tahsil Kunda, and Aided Girls' Schools at Gonda, Teonga, Ramnagar-Bhojpur and Sarai Khande Rai in tahsil Partabgarh, and at Dera, Khaira, and Narainpur in tahsil Kunda. Girls in some cases attend the ordinary village schools also."

Page 141.—DISPENSARIES.

Substitute for "The Boards...headquarters":—

"There are now 4 dispensaries under the District Board instead of 3 in 1904 which comprised only those at each of the tahsil headquarters. The new one is that at Katra Gulab Singh, which was opened by Raja Partab Bahadur Singh, C. I. E., in 1909 endowed by him with funds and made over to the Board.

Recently 3 more private dispensaries have come under the control of the District Board, viz. the Porter dispensary at Dalippur started by Rai Amarpal Singh. The Sukhdeo dispen-

sary at Raniganj, Ajgara, and the Baillie dispensary at Bishunathganj, established by Raja Partab Bahadur Singh, C.I.E. of Fort Partabgarh.

Substitute for "and four dispensaries" line 1, page 142, the following :—

"And five private dispensaries".

Substitute for "The private...at Derwa," page 142, line 5, to the end of the paragraph :—

The private hospitals include those at Dharupur and Kalakankar now maintained by the Court of Wards and the 4 dispensaries at Katra Gulab Singh at Bishunathganj, and at Raniganj Ajgara all of which were started and are maintained by Raja Partab Bahadur Singh, C.I.E., the last two having been added to the list only recently. The dispensary at Derwa, which was previously managed by the Court of Wards at the cost of the Bhadri estate, is now under the direct charge of the Taluqdar of that place. The Porter dispensary at Dalippur is under the control of the District Board.

For the last three sentences on page 142 *substitute* the following :—

"These pounds are twenty-three in number, twelve new pounds having been added since 1899. They are located at all the police stations and also at Baiti, Ajgara, Dharupur, Dalippur, Kohndaur, Chitpalgarh, Kalakankar, Manikpur Diwanganj, Sul-taupur, Birapur, Jagesharganj. The last four are experimental pounds opened last year at the request of the taluqdars.

Page 163.—ANTU, PARGANA AND TAHSIL PARTABGARH.

Page 164.

Strike out "There is a factory.....Musalmans" and *substitute* :—

"There are three hand presses for bailing jute. The village contained in 1911 a population of 2,772 persons of whom 230 were Muhammadans.

Page 164.—ATEHA PARGANA, ATEHA TAHSIL, PARTABGARH.

Strike out "The population.....Musalmans" and *add* :—

"The population at the last census amounted to only 937 persons of whom 159 were Musalmans."

Page 165.—PARGANA ATEHA, TAHSIL PARTABGARH.

Strike out "Of this.....to 4,248 acres" and *substitute*:—

"Of this 29,647 acres or 59·7 per cent. were cultivated in 1912, while 9,706 acres or 19·56 per cent. were classed as culturable waste or occupied by groves; and 10,263 acres were barren or under water. The grove area is very large amounting to 3,895 acres."

Page 165.

Substitute for "75 per cent.....double crop" in lines 2 and 3 of second para.:—

"72 per cent. of the cultivated area, while 42 per cent. bears a double crop".

Page 166.

Add after "3387" in line 3 of the second para.:—

"The total population of the pargana in 1911 numbered 50,932 persons, of whom 24,712 were male and 26,220 females and only 3,367 Musalmans."

Page 168, para. 1st.—BELA PARTABGARH, PARGANA AND TAHSIL PARTABGARH.

Substitute for "westward runs.....metalled" lines 8 to 11 the following:—

"Westward runs that to Rae Bareli which is metalled. A metalled road leading to Kunda branches off from this beyond the old town of Partabgarh."

Page 169, 2nd para.—BELA PARTABGARH, PARGANA AND TAHSIL PARTABGARH.

In line 5th: for "the last census" *substitute* "at the census of 1901."

Page 169, 2nd para.

Add after "females" in line 7:—

"But the total number was only 6,300 souls at the census of 1911. The main reason of the decrease was the evacuation of houses by the residents of the municipality owing to a severe outbreak of plague during the time of last census. Of 6,300 inhabitants there were 3,408 males and 2,892 females."

Page 169.

For "Classified according to the religion &c." to the end of this paragraph *substitute* the following:—

"Classified according to the religions, there were 4,107 Hindus, 2,124 Musalmans, 32 Christians, 30 Aryas, 4 Sikhs and

3 Jains. There has been much growth in the trade specially since the construction of the Allahabad-Fyzabad Railway. Owing to the comparatively modern origin of the place, most of the houses are of only one storey. They are gradually being converted into pakka double-storied houses. Sanitation is generally good. The southern portion of the town known as Babaganj and Tuckerganj lies low and suffered severely from flooding during the heavy rains of 1903; but this has since been provided with a system of drainage. The death-rate has been high lately on account of the prevalence of plague."

Page 169, 3rd para.—BELA PARTABGARH, PARGANA AND TAHSIL PARTABGARH.

After full-stop in the 5th line ending with " station " *add*:—

" There is an agricultural farm about quarter of a mile from the Collectorate. There are two flour mills."

In 8th line of para. after bonded warehouse *add*:—

" The distillery has since been converted into a Veterinary Hospital maintained by the District Board."

Para. 3 line 9 *add* :—

" A District Board Vernacular Middle School" between " High School " and " A Vernacular "

Page 170.—BELA PARTABGARH, PARGANA AND TAHSIL PARTABGARH.

In the 6th line before " Raja Rampal Singh " *add*:—

" The late".

At the end of 1st para *add* :—

" The public garden was given up in 1907 and most of it is now cultivated".

In 2nd para. from line 4 to the end *substitute* as under :—

" The chairman is now non-official. The members do much of the work of the municipality. The principal source of income was octroi which has been replaced by a direct tax on circumstances and property since 1st April 1913. It is supplemented by rents, bazaar dues, pound, tax on vehicles and licence-fee on hackney carriages. The details of income and expenditure since 1891 are shown in the appendix."

For 6th and subsequent lines of 1st para. page 171, *substitute* as under :—

“Captain Chapman who held the under-proprietary rights, sold them to the taluqdar of Bhadri who sometimes resides there. Bungalows and factories built by Captain Chapman are in a ruined condition and are all in possession of the Bhadri Taluqdar.

The pumping machinery for the drainage and irrigation of the lake area has fallen into disuse and is entirely out of order.”

BHADRI, PARGANA BEHAR, TAHSIL KUNDA.

For the portion “It is the headquarters primary schools” line 4 to 11, *substitute* :—

“It is the headquarters of the taluqa of this name which was administered by the Court of Wards on behalf of Rai Krishna Prasada Singh. He having attained majority the estate was released on 2nd August 1905. The taluqdar resides in the village which is a station of the Allahabad-Rae Bareli-Cawnpore Railway, a branch of the Oudh and Rohilkhand Railway. The village contains a post office and an English middle School maintained by the taluqdar.

BHADRI PARGANA BEHAR, TAHSIL KUNDA.

Page 171.—*Substitute* for “A considerable amount of graindistant” the following :—

“Grain is exported from the railway station which is situated within the limits of the village.”

For “the population ... respectively”, lines 1 to 4, page 172, *substitute* as under :—

“The population of Bhadri at the census of 1911 amounted to 1,481 persons, of whom 76 were Musalmans, but the village practically forms one with Sarai Kirat and Majhilgaon, which had population of 1,716 and 343 persons respectively.”

Page 172.—BEHAR, PARGANA BEHAR, TAHSIL KUNDA.

For the population figures in the 24th line of page 172 *substitute* :—

“The population of the three villages at the last census of 1911 amounted to 3,250 persons, of whom 440 were Musalmans.”

BEHAR, PARGANA AND TAHSIL KUNDA.

For the first four lines of 2nd para. on page 174 ending with “per cent” *substitute* :

"The total area of the pargana is 1,44,794 acres. Of this 82,014 acres or 56.6 per cent. were cultivated in 1912, while 27,919 acres were classed as culturable including as much as 10,439 acres of grove land. The uncultivated area amounted to 34,861 acres.

For "The revenue cultivation" from lines 2 to 4, page 175, *substitute* :—

"The revenue now stands at Rs. 2,08,474, being at the rate of Rs. 2-8-8 per acre of cultivation."

For the 2nd para. of page 175 *substitute* :—

"The pargana consists of 237 villages divided into 364 mohals of which 15 are revenue-free and four are classed as alluvial. Taluqdars hold as many as 233 mohals, while the remainder is chiefly held by the Rajputs and Musalman zamindars who are generally in poor circumstances."

Page 175.—BEHAR, PARGANA, TAHSIL KUNDA.

For population figures *amend* (1st four lines of para. 3rd of page 175) as under :—

"The total population of the pargana at the last census amounted to 133,749 persons, of whom 65,688 were males and 68,061 females. Hindus very largely predominate, Musalmans numbering only 15,415."

Delete "Through Bharwari station on East Indian Railway" in lines 10 and 11, para. 3, page 175.

Delete the words "but none are metalled" and "however is now being taken in hand" from the 1st and 5th line of para. 4 and *substitute* for the latter :— "Has been finished through to Kunda."

Add at the end of the para. :—

The other metalled road goes from Kalakankar to Sangramgarh.

For the last five lines at the end of page 175 *substitute* :—

Raja of Partabgarh who holds nine villages in this pargana, paying a revenue of Rs. 4,256. The chief Bisen Taluqdar is Rai Krishna Prasada Singh of Bhadri, who owns 96 mohals, of which 46 are held in sub-settlement and 6 under a perpetual lease.

Page 176, line 2.

For "five" substitute "four" and for "four" substitute "three".

Delete "four" from the 4th line.

Page 176.

For the remainder of the para. substitute the following:—

"Lal Rahghuraj Singh holds the combined estate of Bargaoa and Shampur consisting of 37 villages. Thakurain Harnam Kuar, widow of late Lal Ram Kinkar Singh, holds Tajpur which comprises, 25 villages, and Lal Inderpal Singh, son of Lal Chandernal Singh, is the owner of Kanti, a property of 24 villages."

For the first three lines of the 2nd para. ending with full-stop after "Magistrate" on page 176 substitute the following:—

"The Dasiawan estate, consisting of eleven villages, is now held by Babu Ranbir Singh, who is the younger brother of Babu Randhir Singh, the late taluqdar. The present taluqdar is an Honorary Magistrate."

For "ten" in the 8th line of the said para. substitute "nine," and for the sentence "It is now held by Lal Sarabdawan Singh" substitute the following:—

"Only three villages are now in Lal Sarabdawan Singh's possession, the remainder of the state has been sold to different persons."

Page 177.—CHANDIKA, PARGANA AND TAHSIL PARTABGARH.

For the last eight lines of the para. substitute the following:—

"At the last census Chandika contained a population of 1,975 souls, of whom 110 were Musalmans. The Hindus are mainly Kurmis and Ahirs. Formerly the village formed part of the Bahlolpur taluqa. The present proprietor of the village is Rai Sahib Pandit Shiam Behari Misra. Sandwa Chandika, as the village is generally called, has a lower primary school and a police station, but the latter actually stands in Katka Manapur and is frequently called by the name of that place.

Page 177.—DAHIWAN, PARGANA BEHAR, TAHSIL KUNDA.

For "Babu Randhir Singh" in the 5th line, substitute "Babu Ranbir Singh".

For the sentence at the bottom of the page 177 " The population Musalmans " *substitute* :—

" The population at the census of 1911 numbered 1,051 persons, of whom 250 were Musalmans."

Page 178.—DALIPPUR, PARGANA AND TAHSIL PATTI.

For the population figures in this para. *substitute* :—

" It contained at the last census a population of 1,453 inhabitants, of whom 361 were Musalmans."

At the end of the para. *add* the following :—

" Some years ago the taluqdar constructed a metalled road to Dalippur leading from the Patti metalled road. The residential quarters of the taluqdar have been greatly improved. A dispensary building has been constructed."

Page 179.—DANDUPUR, PARGANA AND TAHSIL PATTI.

For the population figures in the 3rd line of page 179 *substitute* :—

" The population of the place at the last census numbered 1,024 persons."

Page 179.—DERWA, PARGANA BEHAR, TAHSIL KUNDA.

1. In the 7th line for " will be " *substitute* " has been."

For " Court of Wards " *substitute* " estate " in the 12th line of the para. page 179.

Page 180.

For the 2nd and 3rd lines *substitute* as under :—

" The population of these two villages amounted at the last census of 1911 to 2,217 persons, of whom as many as 1,067 were Musalmans."

Page 180.—DHARUPUR, PARGANA RAMPUR, TAHSIL KUNDA.

For the sentence in lines 10 and 11 *substitute* as under :—

The population in 1911 numbered 1,822 persons, of whom 382 were Musalmans.

Delete the last sentence i.e. " One of the Raja's silk factory here."

DHINGWAS, PARGANA DHINGWAS, TAHSIL KUNDA.

For the 1st four lines on page 181 *substitute* as under :—

" The village belongs to the taluqdar of Dhingwas or Pawansi and pays a revenue of Rs. 1,780. The population at

the last census numbered 2,263 persons, of whom 394 were Musalmans, the majority of the Hindus being Brahmans."

DHINGWAS, PARGANA TAHSIL KUNDA.

For the 1st 6 lines of para. 2 in page 181 *substitute* the following :—

The total area of the pargana is 61,596 acres or 96 square miles. Of this 32,709 acres or 53·1 per cent. were under cultivation in 1912, while 8,817 acres were classed as culturable, and 2,936 acres as grove land. The barren area comprises 20,070 acres, of which 5,671 acres or 9·2 per cent. of the total area are under water.

For the last two lines of para. 1st in page 182 *substitute* the following :—

The revenue now stands at Rs. 80,180, being at the rate of Rs. 2-7-2 per acre of cultivation.

Page 182.

For the 2nd para. in page 182 *substitute* the following :—

"The pargana contains 148 villages sub-divided into 176 mohals. Of the latter as many as 148 are held by taluqdars, while 21 belong to zamindars, 1 to pattidars, and 6 are revenue-free. Of the taluqdari mohals 93 are in the hands of under-proprietors, who are for the most part Rajputs." In the first line of para. 3 for "last" read "penultimate."

For the last four lines of para. 3 *substitute* as under :—

The population of the pargana at the last census numbered 52,614 persons, of whom 25,856 were males and 26,758 females. Classified according to religion there were 49,842 Hindus and 2,772 Musalmans.

For the last sentence at the end of this para. *substitute* as under :—

"The post offices in the pargana are Raigarh, Dhingwas and Pure Bagh Rai."

For the sentence in page 183, lines 1 and 2, "who own . . . Rs. 18,215" *substitute* :—

"Who own 29 and 21 villages respectively, with a total revenue of 18,908. Nine villages are held jointly with a total revenue of Rs. 3,084."

In lines 6 and 7 on this page *substitute* as under for " It51,895" :—

" It consists of 95 villages, paying a revenue of Rs. 54,458."

Page 183.—GAURA, PARGANA AND TAHSIL PATTI.

From 5th to 8th line on page 183 *substitute* as under for "There is Musalmans."

There is a post office here and Upper Primary School and a bazar held twice a week in the village of Naurehra which lies on the metalled road from Partabgarh to Badshahpur. The population at the census of 1911 numbered 2,228 persons, of whom 155 were Musalmans.

Page 183.—GONDA PARGANA AND TAHSIL PARTABGARH.

After full-stop in the 8th line *substitute* the following for "The population . . . Musalmans" to first line on page 184 :—

" A fair attended with a large gathering takes place in Baisakh every year and Muhammadan pilgrims on their way to Saiyid Salar fair at Bahraich assemble and pass a night in this village. The population in 1911 numbered 2,272 persons, of whom 443 were Musalmans."

Page 184.—GOTNI, PARGANA MANIKPUR, TAHSIL KUNDA.

Substitute for " the only in the district " from the 8th and 9th lines " and a Girls' School."

From lines 11 to 14 *substitute* as under for " It now Rs. 5,470 :—"

" It now contains a population of 1,463 persons of whom 643 are Pathans. It was held in zamindari tenure by Abdul Rahman and 35 other sharers forming the headquarters of an estate of 8 villages, paying a revenue of 7,605. Abdul Rahman has died recently.

Page 185.—HANOMANGANJ, PARGANA AND TAHSIL PATTI.

For "Kandhai.....Musalmans" *substitute* as under :—

"Kandhai Madhpur covers a large area and has several hamlets with a total population of 3,363 persons in 1911, of whom 792 were Musalmans."

Add at the end of the para. as follows :—

“ In one of the taluqdars' houses there is a Musalman's tomb. This is said to have been the burial place of a standard bearer. Dunia Singh having been wounded in one of the frequent skirmishes under the Muhammadan rule, the standard bearer appeared to him in a dream and informed him that if his tomb was repaired the wound would heal. The tomb was accordingly repaired and the wound healed.

Page 186.—HINDAUR, PARGANA AND TAHSIL PARTABGARH.

Change population figures in the 9th and 10th lines on page 186 as under :—

“ The population at the last census numbered 1,482 persons, of whom 478 were Musalmans.”

Page 186.—JETHWARA, PARGANA AND TAHSIL PARTABGARH.

Change population figures at the end of the para. :—

“ The population at the last census numbered 2,000 persons, of whom 223 were Musalmans.”

Page 187.—KATRA MEDNIGANJ, PARGANA AND TAHSIL
PARTABGARH.

Line 11 to 14.—*For* “ At the last census.....are engaged in weaving ” *substitute* as under :—

“ At the census of 1911 there were 1,535 inhabitants, of whom 617 were Musalmans, chiefly Julahas, who are engaged in weaving.”

For the last para. under this head at page 188 *substitute* the following :—

“ Katra is administered under Act II of 1914. In 1912-13 it contained 458 houses, of which 185 were assessed. The income from the house tax was Rs. 397, giving an incidence of Rs. 2-2-3 per assessed house and Re. 0-4-1 per head of population. The expenditure for the same year was Rs. 710, the excess over the income being met from the balance of the previous year as well as from contribution by Government for local improvements. Of this Rs. 282 were devoted to the upkeep of the town police, Rs. 48 to conservancy and Rs. 324 to local improvements.

Page 188.—KHAROIN, PARGANA AND TAHSIL PARTABGARH.

For population figures *amend* as under :—

“The population of 1911 numbered 1,365 persons, of whom 305 were Musalmans.”

Page 189.—KUNDA, PARGANA BEHAR, TAHSIL KUNDA.

From 7 to 11 lines “Besides.....opium bungalow” *substitute* the following :—

“Besides the tahsil buildings there is a police station, a dispensary, a post office and inspection bungalow, an opium bungalow and a middle vernacular school. The munsifi has been transferred to the headquarters, the building being made over to the police, and the distillery has been closed. Kunda has a railway station by the name of Atanagar belonging to Allahabad-Cawnpore Railway, a branch of the Oudh and Rohilkhand Railway.”

Change population figures at the end of the para. as follows:—

“The population at the last census numbered 1,911 persons, of whom 362 were Musalmans.”

Page 189.--KUNDA TAHSIL.

Line 12 *delete* “Raja Rampal Singh.....Sangramgarh.”

Page 190.

For the first four lines in para. 2 at page 190, *substitute* as under for “All the roads.....Lalganj.”

“The road from Alapur to Sangramgarh is metalled and that from Kunda to Jethwara and Partabgarh is a 1st class metalled road. Through the central portion passes the metalled road from Rae Bareli to Bela with a bungalow at Lalganj.”

For the population figures in the 3rd para. *substitute* as under on page 190 :—

“The total population of the tahsil at the census of 1911 numbered 314,644 persons, of whom 154,443 were males and 160,201 females. Classified according to religion there were 285,441 Hindus, 29,197 Musalmans and six Christians.”

Page 191.—LALGANJ, PARGANA RAMPUR, TAHSIL KUNDA.

Change population figures in the 9th line as under :—

“The population of Sital Mau and its adjoining hamlets amounted to 794 at the last census, of whom 70 were Musalmans.”

LALGOPALGANJ, PARGANA BEHAR, TAHSIL KUNDA.

For the population figures in the 14th and 15th line *substitute* as under :—

“The population together with that of Lalganj amounted at the last census to 3,038 persons, of whom 1,023 were Musalmans.”

After the sentence “Lalganj contains.....Sanaul Haq” add the following sentence :—

“It is a railway station of the Allahabad-Cawnpore Railway, a branch of the Oudh and Rohilkhand Railway.”

Page 192.—LAWANA, PARGANA MANIKPUR, TAHSIL KUNDA.

For the population figures *substitute* as under :—

“The population in 1911 including that of Dayalpur hamlet amounted to 1,341 persons, of whom 49 were Musalmans.”

Page 192.—MALAKA RAZZAKPUR, PARGANA BEHAR,
TAHSIL KUNDA.

For the population figures in the 5th and 6th line *substitute* :—

“It is now quite an insignificant place with a population of 760 persons, of whom 185 are Musalmans.”

Page 193.—MANIKPUR, PARGANA MANIKPUR, TAHSIL KUNDA.

For the population figures in the last five lines of para. 1, *substitute* as under :—

“The total population of Manikpur at the census of 1911 was 54,461 persons, of whom 6,496 were Musalmans. Besides these 719 persons reside in those parts of Bamhanpur and Chaukaparpur which lie beyond the limits of the Act II of 1914.

Page 193.

In the second para. for “There are.....improvements” extending to 1st line on page 194, *substitute* the following :—

“There are 729 houses in the town, of which 294 are assessed to tax yielding an income in 1912-13 of Rs. 911 exclusive of the balance from the preceding year. The incidence of the house tax is Rs. 3-1-7 per assessed house and Re. 0-3-1 per head of population. The expenditure for the year was Rs. 1,566, of which Rs. 546 were devoted to the upkeep of the Municipal Police, Rs. 198 to conservancy and Rs. 731 to local improvements, out of which a sum of Rs. 600 was contributed by Government.

Page 197.—MANIKPUR PARGANA, TAHSIL KUNDA.

For the first 7 lines of 2nd para. on page 197 ending with "Acres" substitute as under:—

"The total area amounts to 55,962 acres or 88 square miles, of this 28,303 acres or 50·5 per cent. were cultivated in 1912, while 12,398 acres were classed as culturable, as many as 4,478 acres of this being under groves. The unculturable area is 15,261 acres, or nearly 27·2 per cent., of which 5,058 are covered with water. There is a good deal of barren usar amounting to 2,683 acres.

For the population figures in the 3rd para. at page 197 substitute as under:—

"The population numbered at the last census 54,461 persons, of whom 26,808 were males and 27,653 females."

For the 1st three lines in the 2nd para. at page 198 substitute as under:—

"The pargana contains 120 villages divided into 162 mahals, of these 52 are held by taluqdars and 101 by zamindars and pattidars, and 9 are revenue-free."

For the 10th and the following lines to the end of 2nd para. at page 198 substitute as under:—

"The Lawana estate consists of 11 villages held by Mohammad Nazir Khan and Babu Ganga Buksh Singh, lambar-dars, paying a revenue of Rs. 4,820. The Pathans of Gotni own 8 villages paying Rs. 7,605. Nawab Sheikh Ahmad Husain, Khan Bahadur of Pariawan, owns six villages."

"Other landholders of note are Saiyids of Manikpur and the Pathans of Rae Bareli. The Sajjada Nashin of Manikpur holds five villages on a perpetual revenue-free tenure."

MURASSAPUR, PARGANA MANIKPUR, TAHSIL KUNDA.

For population figures in lines 4th and 5th at page 199 substitute as under:—

"The population in 1911 numbered 1,208 persons, of whom 555 were Musalmans."

For "two temples" in the 5th line at page 199 substitute "three temples."

In line 12 insert "Nawab" before "Sheikh."

Page 199.—PARASRAMPUR, PARGANA AND TAHSIL PATTI.

For "399 persons" in the last but one line change "261 persons."

PARTABGARH (TOWN) PARGANA AND TAHSIL PARTABGARH.

Make the following additions and alterations on page 200:—

(1) In the 4th line after "Raja Partab Bahadur Singh" add "C.I.E."

(2) In the 21st line for "and a Middle Vernacular School" substitute "Ajit Sombansi High School."

(3) For the last three lines of the 1st para. substitute the following:—

"The population at the last census of 1911 numbered 3,794 persons, of whom 1,360 were Musalmans."

(4) For "qasba Partabgarh.....conservancy" in 2nd para. substitute:—

"Qasba Partabgarh is administered under Act II of 1914. In 1912-13 out of the 810 houses in the town 317 were assessed to tax yielding an income of Rs. 749 which added to a balance of Rs. 105 from the preceding year gave a total income of Rs. 854, the incidence of taxation being Rs. 2-5-9 per assessed house and Re. 0-3-5 per head of population. The expenditure for the year was Rs. 1,264, of which Rs. 485 were devoted to the upkeep of the town police and Rs. 144 to conservancy. A sum of Rs. 561 was spent on local improvements, out of which Rs. 510 were contributed by the Government."

PARTABGARH, PARGANA AND TAHSIL PARTABGARH.

Page 203.—For the 1st sentence of the 3rd para. at page 202 extending to page 203 ending with "water" substitute as under:—

"The pargana is 2,26,995 acres or 354 square miles in extent. Of this 1,39,060 acres or 61.2 per cent. were cultivated in 1912, while 46,588 acres, of which 19,612 acres are undergroves, were returned as culturable, and 29,599 acres as barren or under water."

For the sentence "The revenue stands.....cultivation" in the 2nd para. substitute as under:—

"The revenue now stands at Rs. 3,46,994 being at the high rate of Rs. 2-7-1 per acre of cultivation."

For population figures in the 3rd para. at page 203 substitute the following:—

“The total population of the pargana at the census of 1911 amounted to Rs. 2,58,951 persons, of whom 1,24,108 were males and 1,34,843 females. Musalmans numbered 32,080.”

Page 204.

For the first three lines ending with communities in the 2nd para. at page 204 *substitute* as under:—

“The pargana contains 635 villages divided into 254 mohals, of which 14 are held by taluqdars and the rest by single zamindars and coparcenary communities.”

In the 10th line of the 3rd para. at page 204 *for* “and is heavily encumbered” *substitute* “as all the villages but 10 have been sold to others.”

For the 4th and 5th line of the 4th para. at page 204 *for* “Dan Bahadur Pal Singh” *substitute* “Babu Adya Buksh Singh who is the son of the late Babu Dan Bahadur Pal Singh’s daughter. In a recent suit filed by Babu Mahadeo Pal Singh against Adya Buksh Singh the Civil Court has passed a decree in plaintiff’s favour.”

In the 5th line *for* “seven mohals” *substitute* “six mohals.”

Page 205.

For the 1st line of 2nd para. at page 205 *for* “32” *change* “33.”

In the 5th line of para. 3 *for* “116” *substitute* “222” and *for* “44 mohals” *change* “9 mohals.”

In the 8th and 9th lines of para. 3 *for* “48 villages and three mohals” *read* “52 villages”; *for* the 2nd sentence in para. 1 of page 206 *substitute* as under:—

“Raja Kishenpal Singh of Umri holds only five villages the remaining property having by sale passed into the hands of the Raja of Partabgarh. Babu Surajpal Singh of Antu owns four villages in tahsil Partabgarh and one village in the Sultanpur district.”

Page 206.—TAHSIL PARTABGARH.

In the 7th line of the 1st para. *for* “702” *read* “703.”

Page 206, 3rd para.

In the last line *read* “1st class” *for* “2nd class.”

For the 2nd para. at page 207 "The population..... insignificant" *substitute* as under :—

"The population at the census of 1911 numbered 309,883 persons of whom 148,820 were males and 161,063 females, the average density being at the rate of 767 souls to the square mile in 1901."

Page 208.—PATTI PARGANA, AND TAHSIL PATTI.

For the sentence "The village... ..Musalmans" *substitute* as under :—

"The village contained at the census of 1911 a population of 1,618 persons, of whom 417 were Musalmans."

PATTI PARGANA AND TAHSIL.

At the end of the 1st para. at page 209 *add* :—

"He is also an Honorary Magistrate."

For the last five lines for "the total.....barren" at the end of page 209 *substitute* as under :—

"The total area of the pargana is 2,98,587 acres or 466 square miles. Of this 1,64,579 acres or 55.1 per cent. were cultivated in 1913 while 53,157 acres consist of groves and culturable waste and 80,851 acres are barren."

For the sentence in lines 3 and 4 for "The rabi &c.," at page 210 *substitute* as under :—

"The rabi slightly exceeds the kharif harvest in extent, and 45,200 acres bear a double crop."

For lines 13 and 14 at page 210 for "The revenue cultivation" *read* as under :—

"The revenue of the pargana now stands at Rs. 4,48,767-0-6, being at the rate of Rs. 2-11-7 per acre of cultivation."

For the 1st eight lines of the 2nd para. ending with "Jains" *substitute* as under :—

"The total population of the pargana and tahsil at the census of 1911 numbered 275,446 persons, of whom 133,920 were males and 141,526 females, the average density was at the rate of 590 to the square mile, which presents a striking contrast to the far higher rate in the neighbouring tahsil of Partabgarh. In 1901 there were classified according to religions 244,797 Hindus, 27,857 Musalmans, 74 Aryas, 30 Sikhs and two Jains at the same period."

For the last sentence at the end of the 1st para. on page 211 *substitute* as under :—

“ There are numerous bazaars in the pargana, but none is of any importance except that of Maholi close to Chilbila Railway Station, which is one of the chief centres of the district trade.”

For the 1st sentence of 3rd para. at page 211 *substitute* :—

“ The taluqdari form of tenure largely prevails, as many as 510 villages and 33 mohals being thus held out of a total of 816 villages.”

Page 213.—PURE BAGH RAI.

Delete “ It only deserves1894.”

Page 213.—RAIGARH, PARGANA DHINGWAS, TAHSIL KUNDA.

For the sentence “ The population, &c., ” in the 10th and 11th lines *substitute* :—

“ The population at the last census numbered 2,004 persons, of whom 311 were Musalmans.”

Page 214.—RAIPUR, PARGANA RAMPUR, TAHSIL KUNDA.

For population figures *substitute* as under :—

“ The population of Raipur in 1911 numbered 206 persons only, of whom eight were Musalmans.”

RAMPUR, PARGANA RAMPUR, TAHSIL KUNDA.

For the figure “ 663 ” in the 3rd line at page 215 *substitute* “ 414.”

Page 216.—RAMPUR PARGANA.

For “ The total.....water ” in lines 3 to 7 *substitute* the following :—

“ The total area of the pargana amounts to 86,053 acres or 134 square miles. Of this 42,614 acres or 49.5 per cent. were cultivated in 1912, while 5,434 acres were classed as culturable or undergroves, and 1,625 acres as barren, about one-third being under water.”

For the figure “ 120,670 ” in the 17th line of 2nd para. at page 216 *substitute* “ 1,33,270.”

For the 1st four lines ending with “ 3,143 ” of para. 3 at page 216 *substitute* as under :—

“ The population of the pargana at the last census numbered 73,820 persons, Musalmans numbering 4,514 in all.”

Page 217.

Delete "The only manufacture.....Kalakankar" from 1st para. line 3 to 5.

For six to eight lines ending with "Allahabad" at page 217, para. 2, substitute as under:—

"The metalled road of the pargana is one which goes from Rae Bareli to Lalganj and Partabgarh, the other road goes from Salon to Allahabad."

Delete the 4th para. from "Raja.....Chapter III" on page 217.

Page 218.—RANIGANJ, PARGANA AND TAHSIL PATTI.

For the 1st two lines at page 218 substitute the following:—

"The population of Rasitpur at the last census of 1911 numbered 490 persons, while that of Dandupur was 1,024."

RANJITPUR CHILBILA, PARGANA AND TAHSIL PATTI.

For population figures in lines 13 and 14 of the para. at page 218 substitute the following:—

"The population in 1911 numbered 2,137 persons, of whom 143 were Musalmans."

RANKI, PARGANA ATEHA, TAHSIL PARTABGARH.

For population figures in lines 6 and 7 of the para. at page 218 substitute as under:—

"The population in 1911 numbered 2,435 persons, of whom 82 were Musalmans."

Page 219.—SAGNIPUR, PARGANA ATEHA, TAHSIL PARTABGARH.

For population figures from 7th to 9th line of the para. substitute as under:—

"The population at the last census numbered 485 persons, of whom 43 were Musalmans."

SANGRAMGARH, PARGANA RAMPUR, TAHSIL KUNDA.

For population figures in the 5th and 6th lines of the para. at page 219 substitute as under:—

"It had in 1911 a population of 1,701 persons, of whom 132 were Musalmans."

SHAHPUR, PARGANA BEHAR, TAHSIL KUNDA.


For the first two lines of the 2nd para. page 220, substitute as under:—

"The population of the two villages at the last census numbered 1,099 persons, of whom 147 were Musalmans."

YAHIAPUR, PARGANA AND TAHSIL PATTI.


For the concluding sentence at page 221 *substitute* the following :—

“The population of the villages numbered 620 persons at the census of 1911, of whom 469 were Musalmans.”



Gazetteer of Partabgarh.

—
APPENDIX.



GAZETTEER OF PARTABGARH.

APPENDIX.

CONTENTS.

	PAGE.
TABLE I.—Population by tahsils, 1911	i
TABLE II.—Population by thanas, 1911	ii
TABLE III.—Vital statistics	iii
TABLE IV.—Deaths according to cause	iv
TABLE V.—Statement of cultivation and irrigation, 1319 <i>Fasli</i> ..	v
TABLE VI.—Principal crops by tahsils	vi
TABLE VII.—Criminal Justice	ix
TABLE VIII.—Cognizable crime	x
TABLE IX.—Revenue demand at successive settlement ..	xi
TABLE X.—Revenue and cesses, 1319 <i>Fasli</i>	xii
TABLE XI.—Excise	xiii
TABLE XII.—Stamps	xiv
TABLE XIII.—Income-tax	xv
TABLE XIV.—Income-tax by tahsils	xvi
TABLE XV.—District Board	xvii
TABLE XVI.—Municipality	xviii
TABLE XVII.—Distribution of Police	xix
TABLE XVIII.—Education	xx
List of schools	xxi
Roads	xxv
Ferries	xxvii
Post Offices	xxviii
Markets, 1913	xxx
Fairs	xxxv
List of Taluqdars	xxxvii
Pedigree	xli

MEMORANDUM FOR THE RECORD

DATE: [illegible]

TO: [illegible]

FROM: [illegible]

SUBJECT: [illegible]

[illegible]

[illegible]

[illegible]

[illegible]

[illegible]

[illegible]

[illegible]

[illegible]

[illegible]

[illegible]

[illegible]

[illegible]

[illegible]

[illegible]

[illegible]

[illegible]

[illegible]

[illegible]

[illegible]

[illegible]

[illegible]

[illegible]

[illegible]

[illegible]

[illegible]

[illegible]

[illegible]

[illegible]


[illegible]

TABLE I.—Population of tahsil by religions and education, 1911.

Serial number.	Tahsil.	Distribution by religion.																				Number of literate persons.					
		Hindu Brahmanic.		Hindu Arya.		Hindu Brahman.		Jain.		Sikh.		Buddhist.		Muhamadan.		Christian.		Parsi.		Jew.		0-15.		15-20.		20 and over.	
		Males.	Females.	Males.	Females.	Males.	Females.	Males.	Females.	Males.	Females.	Males.	Females.	Males.	Females.	Males.	Females.	Males.	Females.	Males.	Females.	Males.	Females.	Males.	Females.	Males.	Females.
1	2	3	4	5	6	7	8	9	10	11	12	13	14	15	16	17	18	19	20	21	22	23	24	25	26	27	28
1	Partabgarh	131,650	142,583	34	21	40	37	3	1	170,56	18,391	36	30	1	979	79	954	61	6,330	363
2	Kunda ...	140,289	145,143	8	1	141,40	15,067	8	779	59	744	29	5,662	192
3	Patti ...	120,123	126,341	6	3	2	2	137,69	15,180	633	31	637	32	3,615	163

TABLE II.—Population of the police circles distributed by religion, 1911.

Serial No. and name of thana.	Population.			Hindus.			Muhammadans.			Others.		
	Total.	Males.	Females.	Total.	Males.	Females.	Total.	Males.	Females.	Total.	Males.	Females.
1	2	3	4	5	6	7	8	9	10	11	12	13
1. Chandika	67,776	32,093	35,143	61,161	29,256	31,905	6,015	2,777	3,238
2. Jaitwara	76,750	36,379	40,371	63,802	30,279	33,523	12,948	6,100	6,848
3. MacAndrewganj	86,574	42,078	44,496	74,340	35,969	38,371	12,044	6,006	6,038	190	103	87
4. Sangipur	79,383	38,330	41,053	74,930	36,146	38,784	4,440	2,173	2,267	13	11	2
5. Kunda	88,771	43,691	45,080	77,160	38,185	38,975	11,604	5,499	6,105	7	7	..
6. Lalga ij	70,229	34,269	35,960	65,082	31,687	33,395	5,143	2,578	2,565	4	4	..
7. Pura Bagh Rai	72,867	35,594	37,273	65,999	32,287	33,712	6,865	3,305	3,560	3	2	1
8. Sangramgarh	82,483	40,749	41,734	76,897	37,990	38,907	5,585	2,758	2,827	1	1	..
9. Soran (Allahabad district).	294	140	154	294	140	154
10. Aspur	63,111	31,318	31,793	59,668	29,631	30,037	3,443	1,687	1,756
11. Badshahpur (Jaunpur district).	5,967	2,930	3,037	5,767	2,824	2,943	200	106	94
12. Kandhai Hanomanganj	72,136	34,834	37,302	62,831	30,383	32,448	9,304	4,450	4,854	1	1	..
13. Mau Aima (Allahabad district).	2,683	1,310	1,373	2,361	1,152	1,209	922	158	164
14. Patti	67,933	32,811	35,122	60,236	29,183	31,053	7,689	3,625	4,064	8	3	5
15. Raniganj	63,616	30,717	32,899	55,601	26,950	28,651	8,011	3,763	4,248	4	4	..
Total	899,973	437,183	462,790	806,129	392,062	414,067	93,613	44,985	48,628	231	136	95







TABLE III.—*Vital Statistics.*

Year.	Births.				Deaths.			
	Total.	Males.	Females.	Rate per 1,000.	Total.	Males.	Females.	Rate per 1,000.
1	2	3	4	5	6	7	8	9
1901 ...	40,501	20,817	19,684	43.79	26,058	13,643	12,415	28.54
1902 ..	42,797	22,188	20,609	46.27	23,509	12,075	11,434	25.42
1903 ..	43,075	22,126	20,949	47.19	36,988	18,747	18,241	40.52
1904 ..	42,888	22,164	20,724	46.98	31,002	15,152	15,850	33.96
1905 ..	37,557	19,474	18,083	41.14	48,217	24,301	23,916	52.82
1906 ..	32,424	16,942	15,482	35.52	27,366	13,913	13,453	29.98
1907 ...	33,628	19,940	18,688	42.31	33,876	17,074	16,802	37.11
1908 ..	35,255	18,217	17,038	38.62	42,142	20,602	21,540	46.16
1909 ..	31,272	16,088	15,184	32.26	29,332	14,719	14,613	32.13
1910 ..	36,808	18,955	17,853	40.32	35,787	18,721	17,066	39.20
1911 ..	39,826	20,649	19,177	43.63	38,338	19,864	18,474	42.00

TABLE IV.—Deaths according to cause.

Year.	Total deaths from—						
	All causes.	Plague.	Cholera.	Small Pox.	Fever.	Bowel complaints.	Other causes.
1	2	3	4	5	6	7	8
1901 ..	26,058	..	927	125	13,568	601	10,837
1902 ..	23,509	280	568	220	11,254	686	10,501
1903 ..	36,988	1,205	1,425	2,218	15,635	789	15,716
1904 ..	31,002	2,025	96	281	16,316	447	11,837
1905 ..	43,117	3,236	11,087	152	21,332	557	11,803
1906 ..	27,336	606	1,890	160	16,654	314	7,742
1907 ..	33,876	1,331	288	1,961	17,911	378	12,007
1908 ..	42,142	163	674	5,288	25,096	254	10,697
1909 ..	29,332	76	3	32	21,874	106	7,241
1910 ..	35,787	557	3,795	18	22,018	171	9,228
1911 ..	38,338	1,977	3,545	89	21,506	220	11,001







TABLE V.—*Statistics of cultivation and irrigation, 1319 Fasli.*

Pargana and tahsil.	Total area.	Waste.	Culturable	Cultivated.					Double cropped.
				Irrigated.			Dry.	Total.	
				Total.	Wells.	Tanks and other sources.			
1	2	3	4	5	6	7	8	9	10
	Acres.	Acres.	Acres.	Acres.	Acres.	Acres.	Acres.	Acres.	Acres.
Ateha	49,616	10,263	9,706	14,042	12,491	1,551	15,605	29,647	12,429
Partabgarh	226,995	41,403	48,360	54,043	48,028	6,015	83,189	137,232	43,779
Tahsil Partabgarh	276,611	51,666	58,066	68,085	60,519	7,566	98,794	166,879	56,208
Pargana and Tahsil Patti	298,587	81,059	58,157	70,082	39,153	30,929	89,289	159,371	43,672
Behar	144,819	35,170	29,942	28,635	17,383	11,252	51,072	79,707	24,886
Dhingwas	61,596	20,445	10,963	17,043	4,818	12,225	13,145	30,188	9,449
Rampur	86,053	29,127	16,117	23,046	10,281	11,765	18,763	40,809	16,032
Manikpur	55,962	15,423	13,241	14,691	8,904	5,787	12,607	27,298	7,989
Tahsil Kunda	348,430	100,165	70,263	82,415	41,383	41,029	95,587	173,002	58,366
District total	923,628	232,890	186,486	220,582	141,058	79,524	283,670	504,252	161,246

TABLE VI.—Area in acres under the principal crops, tahsil Partabgarh.

Year.	Rabi.						Kharif.					
	Total.	Wheat alone and mixed.	Barley alone and mixed.	Gram.	Peas.	Opium.	Total.	Juar alone and mixed.	Bajra alone and mixed.	Rice.	Urd, Mung and Moth.	Sugar-cane.
<i>Fasli.</i>												
1309	100,650	20,466	38,134	24,678	11,972	2,894	119,250	27,419	20,350	30,020	14,341	3,461
1310	100,226	23,459	43,186	18,047	9,558	3,178	113,879	26,219	17,173	29,512	16,488	2,316
1311	113,989	24,683	48,928	21,429	11,442	3,785	108,685	25,904	22,401	24,135	15,442	1,717
1312	110,845	26,095	48,854	15,542	12,966	2,989	115,290	29,589	15,922	29,933	12,656	2,122
1313	81,285	13,610	39,936	14,210	7,620	3,178	137,202	30,443	24,605	31,285	16,518	2,812
1314	96,610	21,020	46,525	15,750	7,848	2,939	124,772	27,756	20,205	29,897	15,688	2,793
1315	72,383	14,796	42,618	2,560	8,426	2,714	124,347	26,412	27,629	25,074	15,435	3,085
1316	79,002	18,877	45,531	4,159	6,633	2,670	120,587	30,745	27,434	20,235	15,494	1,795
1317	90,027	21,540	43,534	9,289	8,332	2,355	117,881	30,767	21,846	21,589	19,161	927
1318	104,164	21,725	47,678	18,421	11,058	2,347	119,951	27,428	24,702	23,569	18,110	1,341
1319	112,868	2,185	46,502	25,411	12,965	2,217	104,683	19,238	35,547	14,864	14,489	2,405






TABLE VI.—(continued).—Area in acres under the principal crops, tahsil Patti.

Year.	Rabi.						Kharif.					
	Total.	Wheat alone and mixed.	Barley alone and mixed.	Gram.	Peas.	Opium.	Total.	Juar alone and mixed.	Bajra alone and mixed.	Rice.	Urd, Mung and Moth.	Sugar-cane.
<i>Fasli.</i>												
1309	92,835	15,100	41,666	15,596	16,963	437	113,923	18,609	12,307	54,741	4,717	9,039
1310	97,764	18,677	46,836	13,404	14,308	461	107,078	18,110	9,684	53,220	5,663	6,348
1311	109,843	20,343	51,345	16,064	16,288	746	104,822	16,816	13,280	51,343	4,810	6,292
1312	104,353	20,170	49,744	10,029	18,236	499	110,792	19,079	8,600	57,516	4,094	7,699
1313	85,370	16,737	47,970	10,729	10,657	436	122,678	18,742	13,524	57,038	5,064	9,102
1314	92,764	16,705	50,289	11,193	10,755	321	117,434	17,801	10,743	56,253	4,775	9,800
1315	73,740	10,155	43,413	2,358	10,406	262	116,190	16,365	15,844	51,418	4,985	10,747
1316	82,011	13,942	51,695	4,094	10,154	248	111,745	19,815	16,467	44,266	4,795	6,987
1317	93,050	16,515	54,534	6,350	12,341	224	107,942	20,689	12,984	42,339	5,784	4,643
1318	102,639	18,007	51,725	11,309	16,883	246	110,680	17,509	15,937	45,541	5,671	4,992
1319	106,868	18,857	48,378	14,829	18,563	172	98,241	13,916	20,326	34,955	4,359	7,776

TABLE VI.—(concluded).—Area in acres under the principal crops, tahsil Kunda.

Year.	Rabi.						Kharif.					
	Total.	Wheat alone and mixed.	Barley alone and mixed.	Gram.	Peas.	Opium.	Total.	Juar alone and mixed.	Bajra alone and mixed.	Rice.	Urd, Mung and Moth.	Sugar- cane.
<i>Fasli.</i>												
1809	114,698	26,121	44,419	20,868	12,874	6,673	131,827	21,984	16,702	67,154	4,518	2,691
1810	112,620	29,291	48,034	16,509	8,304	6,863	132,455	20,272	16,037	70,905	5,879	1,898
1811	125,027	33,486	50,857	17,813	9,544	7,788	121,972	22,519	23,483	56,088	4,464	1,230
1812	129,526	34,524	53,904	15,539	11,451	6,786	128,110	23,349	8,928	71,164	4,615	1,651
1813	95,296	17,512	43,475	15,439	7,495	7,137	153,742	25,265	21,320	74,163	4,958	2,455
1814	109,700	26,959	48,990	15,753	7,851	6,745	139,072	22,423	18,418	67,860	4,010	2,463
1815	86,045	18,288	44,182	7,402	7,291	6,509	138,012	20,852	26,373	60,776	5,692	2,606
1816	90,969	22,049	45,085	8,402	6,666	6,174	132,492	28,649	27,226	43,588	5,803	1,515
1817	107,992	27,704	49,337	13,115	8,664	5,740	128,051	25,217	20,696	53,840	7,932	812
1818	117,241	27,491	49,333	19,553	10,062	5,759	129,784	24,034	26,530	53,447	6,464	1,077
1819	127,738	29,622	52,455	22,267	11,154	5,407	103,679	14,696	35,269	33,275	4,553	2,175







TABLE VII.—*Criminal Justice.*

Year.	Number of persons convicted or bound over in respect of—													Cases under—	
	Offences against public tranquility (Chapter VIII).	Offences affecting life.	Grievous hurt.	Rape.	Cattle theft.	Criminal force and assault.	Theft.	Robbery and dacoity.	Receiving stolen property.	Criminal trespass.	Bad livell- hood.	Keeping the peace.	Opium Act.	Excise Act.	
1901	61	23	12	22	156	8	34	119	36	20	1	25	
1902	42	13	16	17	106	2	29	51	27	28	4	21	
1903	87	23	14	11	113	9	38	78	18	11	3	17	
1904	64	18	16	1	..	10	135	8	28	92	65	20	2	24	
1905	30	26	21	18	122	2	26	71	49	17	7	26	
1906	27	15	16	15	165	2	13	94	72	25	5	25	
1907	44	7	14	4	118	..	19	90	43	15	1	15	
1908	57	13	18	4	139	8	12	85	68	21	
1909	8	13	13	..	2	6	88	5	10	51	82	12	9	27	
1910	58	15	21	..	1	9	91	2	23	75	97	12	
1911	43	12	5	11	110	7	21	76	93	4	1	26	

TABLE VIII.—Cognizable crime.

Year.	Number of cases investi- gated by police—			Number of persons—		
	<i>Suo motu</i>	By orders of Magis- trates.	Sent up for trial.	Tried.	Acquit- ted or dis- charged.	Con- victed.
1	2	3	4	5	6	7
1901	1,127	33	597	808	167	641
1902	1,124	4	570	774	166	608
1903	1,413	..	593	575	191	603
1904	1,387	..	610	867	265	602
1905	1,585	..	565	738	242	496
1906	1,155	176	755	1,083	435	648
1907	839	..	472	600	164	436
1908	884	145	435	616	187	429
1909	786	..	380	510	163	347
1910	928	..	437	620	180	440
1911	955	..	433	575	127	448







TABLE IX.—*Revenue demand at successive Settlements.*

Pargana.	Year of Settlement.		
	1859.	1864.	1894.
	Rs.	Rs.	Rs.
Partabgarh ..	1,72,944	2,64,357	3,49,934
Ateha	43,776	58,116	73,456
Total Tahsil Partabgarh ..	2,16,720	3,22,473	4,23,390
Patti	2,17,976	3,06,512	4,22,667
Total Tahsil Patti ..	2,17,976	3,06,512	4,22,667
Bihar	1,38,206	1,56,632	2,12,955
Dhingwas	51,795	61,460	83,600
Rampur	60,702	85,480	1,20,670
Manikpur	45,135	53,062	83,240
Total Tahsil Kunda ..	2,95,838	3,56,634	5,00,465
Total ..	7,30,534	9,85,619	13,46,522

TABLE X.—Present demand for Revenue and Cesses for the year 1319 Fasli.

Pargana and Tahsil.	Where included in <i>Ain-i-Akhari</i> .	Revenue.	Cesses.	Total.	Incidence per acre	
					Cultivated.	Total.
1	2	3	4	5	6	7
		Rs.	Rs	Rs.	Rs. a. p.	Rs. a. p.
Ateha	Salon	73,283	7,717	81,000	2 11 8	1 10 1
Partabgarh	Arol	3,47,054	36,286	3,83,340	2 12 8	1 11 0
Tahsil Partabgarh	4,20,337	44,003	4,64,340	2 12 6	1 10 10
Behar	208,474	22,316	2,30,790	2 14 4	1 9 5
Dhingwas	{ Qariat Guzara Qariat Paigah	80,180	8,775	88,955	2 15 1	1 7 1
Ranipur	{ Qariat Paigah Qariat Guzara	1,20,608	12,664	1,33,272	3 4 3	1 8 9
Manikpur	Manikpur	81,045	8,576	89,621	3 4 6	1 9 7
Tahsil Kunda	4,90,307	52,331	5,42,638	3 0 9	1 8 11
Pargana & Tahsil Patti	Jalalpur Bilkhar	4,06,219	42,674	4,48,893	2 13 1	1 8 1






TABLE XI.—Excise.

Year.	Receipts from foreign liquors.		Country spirits.		Receipts from Tari and Sendhi.	Drugs.				Opium.		Total receipts.	Total charges.	Incidence of receipts per 10,000 of population from—			Number of shops for sale of—		
	Receipts.	Consumption in gallons.	Total receipts.	Consumption in maunds of—				Total receipts.	Consumption.	Liquor including Tari	Drugs.			Opium.	Country spirits.	Drugs.	Opium.		
				Ganja.		Charas.												Total receipts.	Consumption.
1	2	3	4	5	6	7	8	9	10	11	12	13	14	15	16	17	18		
	Rs.	Rs.		Rs.	Rs.	Mds. s.	Mds. s.	Rs.	Mds. s.	Rs.	Rs.	Rs.	Rs.	Rs.					
1901-2 ..	84	73,811	28,738	79	20,401	1 38	40 15	3,300	9 16	97,758	3,849	813	224	36	167	82	27		
1902-3 ..	84	75,169	27,626	81	22,492	4 8	40 16	3,615	9 32	1,01,477	2,215	825	245	39	150	81	27		
1903-4 ..	84	78,447	28,282	55	47,749	1 39	64 18	3,307	7 37	1,29,688	3,570	801	523	86	150	81	28		
1904-5 ..	105	76,262	20,425	51	47,925	2 0	65 2	3,889	9 29	1,28,279	3,916	840	1,367	43	150	82	28		
1905-6 ..	133	55,356	12,772	44	46,488	0 12	60 27	4,366	11 16	1,06,392	2,254	608	511	48	149	82	28		
1906-7 ..	133	60,434	16,651	55	39,736	0 7	39 12	5,897	16 11	1,03,320	2,938	664	435	65	149	82	28		
1907-8 ..	109	54,745	13,653	74	25,776	0 17	16 18	6,160	17 3	87,020	5,800	601	283	67	148	82	26		
1908-9 ..	115	53,578	17,749	77	30,652	0 6	13 35	4,989	13 14	89,478	5,003	588	335	54	149	82	24		
1909-10 ..	115	53,323	17,227	110	31,461	0 4	16 34	5,705	15 30	90,741	5,350	586	344	62	147	81	23		
1910-11 ..	115	67,410	22,287	122	29,264	0 39	17 25	6,965	12 27	1,03,693	5,394	741	321	76	134	81	18		
1911-12 ..	215	80,035	24,765	119	27,900	1 2	17 29	6,910	12 31	1,15,258	5,359	880	305	75	134	81	18		

TABLE XII.—*Stamps.*

Year.	Receipts from—			Total charges.
	Non-Judicial.	Court-fee, including copies.	All sources.	
1	2	3	4	5
	Rs.	Rs.	Rs.	Rs.
1901-2	30,892	84,022	1,16,231	3,261
1902-3	24,538	83,446	1,09,304	2,862
1903-4	32,675	90,765	1,24,709	4,328
1904-5	29,984	94,865	1,26,209	2,842
1905-6	40,117	1,06,107	147,729	2,997
1906-7	27,110	1,13,724	1,42,453	3,667
1907-8	31,821	1,03,756	1,37,339	4,139
1908-9	26,423	99,955	1,27,766	2,801
1909-10	26,395	1,16,720	1,44,741	3,988
1910-11	26,910	1,07,314	1,35,687	3,482
1911-12	29,246	1,08,255	1,39,083	3,000







TABLE XIII.—Income-tax.

Year.	Total receipts.	Collected by companies.		Profits of companies.		Other sources, Part IV.				Total charges.	Objections under Part IV.	
		Asses-sees.	Tax.	Asses-sees.	Tax.	Under Rs. 2,000.		Over Rs. 2,000.			Number filed.	Wholly or partly successful.
						Asses-sees.	Tax.	Asses-sees.	Tax.			
1	2	3	4	5	6	7	8	9	10	11	12	13
	Rs.		Rs.		Rs.		Rs.		Rs.	Rs.		
1901-2	13,170	26	635	537	8,264	43	4,150	40	147	21
1902-3	13,412	32	904	532	8,142	42	4,306	..	145	21
1903-4	7,842	14	573	126	3,415	39	3,854	36	70	20
1904-5	8,159	10	485	103	2,810	46	4,864	27	282	53
1905-6	7,000	12	529	95	2,658	47	3,812	..	63	12
1906-7	6,968	11	596	99	2,754	42	3,618	20	50	16
1907-8	7,108	9	575	93	2,736	38	3,797	66	39	21
1908-9	8,080	11	600	98	2,827	48	4,653	1	58	22
1909-10	8,009	7	240	107	3,045	51	4,724	20	89	37
1910-11	7,940	9	241	122	3,406	45	4,293	27	67	52
1911-12	8,760	13	375	130	3,516	51	4,869	266	163	71

TABLE XIV.—*Income-tax by tahsil (Part IV only).*

Year,	Tahsil Partabgarh.				Tahsil Patti.				Tahsil Kunda.			
	Under 2,000.		Over 2,000.		Under 2,000.		Over 2,000.		Under 2,000.		Over 2,000.	
	Assessees.	Tax.	Assessees.	Tax.	Assessees.	Tax.	Assessees.	Tax.	Assessees.	Tax.	Assessees.	Tax.
	2	3	4	5	2	3	4	5	2	3	4	5
1901-2 ..	220	3,789	17	1,697	116	1,441	8	776	201	3,034	18	1,677
1902-3 ..	189	3,526	17	2,109	92	1,252	9	915	251	3,304	16	1,342
1903-4 ..	54	1,596	17	1,894	24	554	8	735	48	1,265	14	1,225
1904-5 ..	50	1,531	22	2,341	20	561	9	1,119	33	718	15	1,404
1905-6 ..	32	1,460	21	1,914	20	582	10	810	43	616	16	538
1906-7 ..	49	1,383	21	1,945	20	531	7	602	33	820	15	1,253
1907-8 ..	44	1,330	23	2,542	20	560	7	611	30	846	7	642
1908-9 ..	47	1,406	28	2,947	25	600	10	839	26	761	10	866
1909-10 ..	53	1,601	30	3,053	26	640	10	754	28	804	11	916
1910-11 ..	57	1,653	27	2,895	36	971	6	509	29	782	12	889
1911-12 ..	57	1,611	32	3,459	38	956	9	669	35	949	10	741






TABLE XV.—District Board.

Year.	Receipts.							Expenditure.									
	Education.	Medical.	Scientific, &c.	Miscellaneous.	Civil works.	Pounds.	Ferries.	Total expenditure.	Contributions to provincial funds.	General administration.	Education.	Medical.	Scientific, &c.	Miscellaneous.	Civil works.	Pounds.	Debt.
1	2	3	4	5	6	7	8	9	10	11	12	13	14	15	16	17	18
	Rs.	Rs.	Rs.	Rs.	Rs.	Rs.	Rs.	Rs.	Rs.	Rs.	Rs.	Rs.	Rs.	Rs.	Rs.	Rs.	Rs.
1901-2 ..	7,223	2,488	850	4,938	746	80,222	..	1,881	28,282	8,782	472	148	37,435	2,472	750
1902-3 ..	6,807	2,580	..	6	1,047	4,723	844	1,04,804	..	1,965	31,943	9,001	448	129	56,742	2,476	1,500
1903-4 ..	6,708	2,329	881	4,666	1,121	98,354	..	1,933	33,219	9,436	510	98	49,402	2,756	1,300
1904-5 ..	6,865	2,618	219	48	905	4,217	1,030	1,01,081	..	2,134	33,228	9,194	655	203	53,274	1,893	1,000
1905-6 ..	6,905	2,493	..	38	938	3,002	831	1,29,824	..	2,234	39,887	9,383	840	327	74,674	1,479	1,000
1906-7 ..	6,762	2,579	..	49	712	3,459	841	97,814	..	2,361	41,109	12,009	826	298	38,308	1,279	1,624
1907-8 ..	5,245	2,464	..	37	672	4,825	498	97,029	..	2,959	44,709	12,589	763	315	32,132	1,588	1,974
1908-9 ..	6,102	2,260	..	84	663	3,534	676	1,07,892	..	3,102	49,937	11,374	1,316	368	39,069	1,981	745
1909-10 ..	6,725	2,922	..	163	1,059	5,514	971	1,07,143	..	3,011	49,573	11,762	2,040	410	37,190	1,950	1,207
1910-11 ..	5,015	2,916	..	56	788	5,534	1,033	98,035	..	2,786	44,785	12,989	2,115	1,400	31,500	3,145	315
1911-12 ..	19,247	5,949	150	940	3,418	6,699	946	1,09,465	..	3,257	42,273	14,604	1,941	1,705	43,223	2,462	..

TABLE XVI.—Municipality of Bela (Partabgarh.)

Income.								Expenditure.									
Years.	Octroi.	Tax on houses and lands.	Other taxes.	Rents.	Loans.	Other sources.	Total.	Administration and collection of taxes.	Public safety.	Water-supply and drainage.		Conservancy.	Hospitals and dispensaries.	Public works.	Public instruction.	Other heads.	Total.
										Capital.	Maintenance.						
1	2	3	4	5	6	7	8	9	10	11	12	13	14	15	16	17	18
	Rs.	Rs.	Rs.	Rs.	Rs.	Rs.	Rs.	Rs.	Rs.	Rs.	Rs.	Rs.	Rs.	Rs.	Rs.	Rs.	Rs.
1901-2 ..	8,305	..	188	157	..	2,421	11,331	2,504	1,325	2,181	..	2,150	670	1,104	635	1,463	12,092
1902-3 ..	9,058	..	193	451	..	2,803	12,605	2,681	1,573	1,842	..	2,173	700	1,245	704	1,669	12,487
1903-4 ..	7,658	..	164	419	..	5,518	13,859	2,781	1,478	2,775	100	2,095	664	2,167	775	2,993	15,828
1904-5 ..	9,165	..	197	522	..	4,444	14,418	2,951	1,469	1,136	..	2,141	664	718	789	1,520	11,468
1905-6 ..	9,691	..	200	522	..	2,809	13,222	2,971	799	322	136	2,372	693	818	924	2,491	11,326
1906-7 ..	9,981	..	198	742	..	3,147	14,008	8,194	409	1,312	50	2,439	750	1,106	840	1,952	17,102
1907-8 ..	10,904	..	214	681	..	4,115	15,924	3,085	721	143	54	4,509	822	720	843	1,535	12,732
1908-9 ..	10,344	..	210	785	..	3,975	15,314	4,083	1,002	1,571	49	5,118	838	2,113	860	1,457	17,171
1909-10 ..	10,426	..	209	778	..	3,544	14,957	4,276	949	462	62	4,594	797	3,699	877	1,674	17,890
1910-11 ..	11,402	..	178	734	..	7,946	20,160	3,653	983	815	67	4,565	774	882	960	2,197	14,606
1911-12 ..	12,506	..	173	885	..	3,774	17,337	3,751	822	1,191	65	4,507	780	1,330	1,080	3,446	17,131






TABLE XVII.—*Distribution of Police (up-to-date)*


Thana.	Sub-Inspectors.	Head Constables.	Constables.	Municipal Police.	Town Police.	Rural Police.	Road Police.
1	2	3	4	5	6	7	8
Macandrewganj* ..	2	2	24	..	10	156	
Jethwara ..	2	1	10	152	
Lalganj ..	2	1	9	161	
Sangipur ..	2	1	9	156	
Chandika ..	2	1	8	136	
Kunda ..	2	1	10	..	7	208	
Pure Baghrai ..	2	1	9	183	
Sagramgarh ..	2	1	9	196	
Patti ..	2	1	8	141	
Raniganj ..	2	1	10	200	
Hanomanganj ..	2	1	7	181	
Aspur Deosara ..	1	1	7	123	
Armed Police † ..	1	17	93	
Civil Reserve ..	6	11	54	
Total ..	30	41	267	..	17	1,993	


* Includes one Head Constable and 12 Constables at outpost, Macandrewganj.

† Includes Tahsil Guards.

TABLE XVIII.—*Education.*

Years.	Total.			Secondary education.			Primary education.		
	Schools and colleges.	Scholars.		Schools.	Scholars.		Schools.	Scholars.	
		Males.	Females.		Males.	Females.		Males.	Females.
1	2	3	4	5	6	7	8	9	10
1901-2 ..	144	7,568	80	5	254	..	138	7,285	80
1902-3 ..	166	8,592	78	5	616	..	161	7,976	78
1903-4 ..	174	8,067	65	5	685	..	169	7,382	65
1904-5 ..	161	7,263	68	6	853	..	155	6,410	68
1905-6 ..	178	8,020	150	6	855	..	172	7,165	150
1906-7 ..	177	8,132	168	7	767	..	170	7,365	168
1900-8 ..	166	7,875	109	7	880	..	159	6,995	109
1908-9 ..	171	9,094	119	7	984	..	164	8,110	119
1909-10 ..	173	10,364	155	7	1,160	..	166	9,204	155
1910-11 ..	166	10,774	150	7	1,246	..	159	9,528	150
1911-12 ..	168	11,258	174	7	1,336	..	161	9,922	174







LIST OF SCHOOLS.

Tahsil.	Pargana.	Locality.	Class.	Average attend- ance.
Partabgarh.	Partabgarh.	McAndrewganj ..	Vernacular Secondary.	157
		Ditto ..	Vernacular Preparatory.	124
		Do. Model Girls'	Vernacular Primary.	25
		Bela Partabgarh ..	District School ..	262
		Kasba Partabgarh ..	A. O. Sombansi School.	275
		Partabgarh Mission ..	Girls' School ..	15
		Bazar Pirthiganj ..	Vernacular Primary.	67
		Bishunathganj ..	Ditto ..	75
		Chiptal Garh ..	Ditto ..	40
		Rajapur ..	Ditto ..	98
		Sagra ..	Ditto ..	113
		Sahebganj Primary ..	(T. C. attached)	155
		Katayya ..	Vernacular Preparatory	48
		Gonda ..	Vernacular Primary.	101
		Gaura Dand ..	Ditto ..	56
		Mandhata ..	Ditto ..	128
		Nawabganj Chilbila ..	Ditto ..	60
		Kolhipur ..	Ditto ..	115
		Katra Medniganj ..	Ditto ..	113
		Antu ..	Ditto ..	81
		Ajgara ..	Ditto ..	77
		Umrar ..	Vernacular Preparatory.	29
		Babuganj ..	Ditto ..	42
		Bachwa ..	Ditto ..	27
		Am Mau ..	Vernacular Primary.	53
		Bikrampur ..	Ditto ..	99
		Jagdishpur ..	Ditto ..	67
		Tejgarh ..	Vernacular Preparatory.	39
		Buapur ..	Ditto ..	44
		Buknapur ..	Ditto ..	33
		Rajgarh ..	Ditto ..	34
		Jagesharganj ..	Vernacular Primary.	41
		Sarai Bhupat ..	Vernacular Preparatory.	45
		Sandwa Chandika ..	Ditto ..	43
		Kharwain ..	Ditto ..	27
		Kotha ..	Ditto ..	40
		Gajrahi ..	Ditto ..	27
		Bijauhri ..	Vernacular Primary	70
		Parbatpur ..	Vernacular Preparatory.	58

LIST OF SCHOOLS—(continued).

Tahsil.	Pargana.	Locality.	Class.	Average attendance.		
Partabgarh—(concluded).	Partabgarh—(concluded).	Bela Sadar Bazar Mission	Boys' School ..	24		
		Isipur, Aided ..	Vernacular Preparatory,	20		
		Purabgaon, Aided ..	Ditto ..	25		
		Purai Girja Datta, Aided	Ditto ..	23		
		Birapur ..	Ditto ..	29		
		Tarapur ..	Ditto ..	30		
		Purai Pandit, Aided ..	Ditto ..	25		
		Lachmiganj, Aided ..	Ditto ..	23		
		Gobri, Aided ..	Vernacular Primary.	39		
		Ram Nagar, Boys'	Vernacular Preparatory.	24		
		Ditto Girls'	Ditto ..	15		
		Sarai Khande Rai	Ditto ..	24		
		Shamsherganj	Ditto ..	25		
		Sheo Dayal Ganj	Ditto ..	30		
		Sansarpur ..	Ditto ..	28		
		Purai Gulab Rai	Ditto ..	28		
		Dandi ..	Ditto ..	30		
		Puraila ..	Ditto ..	22		
		Bhaganra ..	Ditto ..	16		
		Bhagat Ganj	Ditto ..	30		
		Babuganj, Girls'	Ditto ..	18		
		Jamua ..	Primary	58		
		Garwara ..	Preparatory	45		
		Islamiya Partabgarh	Ditto ..	27		
		Rampur Gori	Ditto ..	25		
		Ateha ..	Ateha ..	Udaipur ..	Primary ..	34
				Ateha ..	Ditto ..	77
Sangipur ..	Ditto ..			99		
Ranki ..	Preparatory ..			23		
Raha Tikar	Primary ..			51		
Rehwa Lalganj	Preparatory ..			28		
Pindariya ..	Ditto ..			42		
Paranipur, Aided	Ditto ..			27		
Chahin ..	Ditto ..			30		
Purai Loka..	Ditto ..			21		
Patti..	Patti ..	Dalippur ..	Vernacular primary (T. C. attached.)	226		
		Patti ..	Ditto ..	167		
		Oraiya Dih..	Primary ..	103		
		Raniganj ..	Ditto ..	171		
		Saifabad ..	Ditto ..	73		
		Simra Dih ..	Ditto ..	55		
		Thahipur ..	Ditto ..	87		
		Konhdaur ..	Ditto ..	103		
		Pirthiganj ..	Ditto ..	87		
		Delhupur ..	Ditto ..	64		
Barhupur ..	Ditto ..	57				
Amanpur ..	Preparatory ..	58				







LIST OF SCHOOLS—(continued).

Tahsil.	Pargana.	Locality.	Class.	Average attend- ance.
Patti—(concluded).	Patti—(concluded).	Bela Rampur ..	Preparatory ..	25
		Atarsand ..	Ditto ..	18
		Sheogarh Bindaganj ..	Primary ..	70
		Panwara ..	Ditto ..	35
		Purab Patti ..	Preparatory ..	34
		Jamtali ..	Ditto ..	47
		Tala ..	Ditto ..	37
		Jagnipur ..	Primary ..	72
		Dafra ..	Preparatory ..	30
		Sunpura ..	Ditto ..	57
		Gaura Station ..	Primary ..	89
		Sultanpur ..	Preparatory ..	31
		Sarkhelpur ..	Ditto ..	49
		Kali Muradpur ..	Ditto ..	18
		Gaura Mafi ..	Primary ..	70
		Rendi Garapur ..	Preparatory ..	57
		Naurera ..	Ditto ..	51
		Adhar Ganj ..	Ditto ..	22
		Wari ..	Ditto ..	32
		Madhoganj ..	Ditto ..	24
		Sisai Sipah ..	Ditto ..	23
		Dam Dam ..	Ditto ..	33
		Sarsi Bhikhari ..	Ditto ..	41
		Sitla Ganj, Aided ..	Ditto ..	26
		Amargarh ..	Ditto ..	28
		Darchhut ..	Ditto ..	20
		Madhpur ..	Ditto ..	35
		Sheo Ratan Ganj ..	Ditto ..	30
		Ram Ganj ..	Ditto ..	21
		Sarai Madhai ..	Ditto ..	19
		Birapur Khurd ..	Ditto ..	15
		Dhendhui ..	Ditto ..	23
		Keora ..	Ditto ..	25
		Lakhipur Kapsa ..	Ditto ..	30
		Hushiyarpur ..	Ditto ..	25
Kandharpur ..	Ditto ..	24		
Digwat ..	Ditto ..	27		
Rakhaha ..	Ditto ..	26		
Parasrampur ..	Ditto ..	21		
Kunda.	Dhingwas..	Dhingwas ..	Vernacular Primary	226
		Chaurang ..	Primary ..	63
		Aussanganj ..	Preparatory ..	48
		Raigarh ..	Primary ..	52
		Panwansi ..	Preparatory ..	38
		Tilokpur ..	Ditto ..	35
		Jhingur ..	Ditto ..	34
		Manikpur..	Manikpur ..	Primary ..
Gutni, Boys' ..	Ditto ..		43	
Gutni, Girls' ..	Ditto ..		24	
Pariyawan ..	Ditto ..		56	
Asthan ..	Preparatory ..		26	

LIST OF SCHOOLS—(concluded).

Tahsil.	Pargana.	Locality.	Class.	Average attend- ance.	
Kunda—(continued).	Manikpur (concluded).	Lawana	Preparatory ..	28	
		Lat Tara Aided	Ditto ..	29	
		Garhi Samdabad	Ditto ..	19	
		Unche Gaon	Ditto ..	41	
	Rampur ..	Rampur	Primary ..	60	
		Dharupur	Preparatory ..	33	
		Lalganj	Primary ..	85	
		Narainpur	Ditto ..	58	
		Amawan	Ditto ..	54	
		Agai	Preparatory ..	28	
		Raipur	Primary ..	35	
		Sagramgarh	Ditto ..	93	
		Bhatni	Preparatory ..	35	
		Arnon	Ditto ..	42	
		Raja Tara, Aided	Ditto ..	30	
		Dullahpur, Aided	Ditto ..	35	
		Sheoganj, Aided	Ditto ..	43	
		Khaira Girls, Aided	Ditto ..	7	
		Narainpur Girls, Aided	Ditto ..	14	
		Gujwar, Aided	Ditto ..	30	
		Kaithaula C. W.	Ditto ..	38	
		Bihar ..	Kunda	Ver. Secondary (T. C. attached.)	187
			Dera	Primary ..	116
			Dahiyawan	Ditto ..	49
	Lal Gopalganj		Ditto ..	73	
	Namdeopur		Ditto ..	46	
	Kurrahi		Preparatory ..	38	
	Chakaund		Primary ..	41	
	Rajapur		Preparatory ..	42	
	Laru		Ditto ..	23	
	Kanawan		Ditto ..	49	
	Ghayaspur, Aided		Ditto ..	23	
	Ibrahimpur		Primary ..	51	
	Shamspur		Preparatory ..	29	
	Konupur		Ditto ..	32	
	Shukulpur		Ditto ..	16	
	Bachhanda Mau		Ditto ..	18	
	Dera Girls, Aided		Ditto ..	16	
	Weavers' Dera, Aided		Ditto ..	25	
	Siya, Aided		Ditto ..	22	
	Nindura Girls		Ditto ..	19	
	Pariwa Narainpur		Ditto ..	16	
	Benti		Ditto ..	27	
	Aidha		Ditto ..	23	
	Bhawanpur, Aided	Ditto ..	27		
	Bhadri	Anglo-Vernacular	57		
	Manikpur ..	Hanumat School, Kala- kankar.	Ditto ..	119	







ROADS.

A.—PROVINCIAL.		Miles	Furlongs.
1.	Allahabad-Partabgarh, Sultanpur to Fyzabad ..	23	0
2.	Partabgarh to Rae Bareli (Vide B.Local I-1) ..	22	4
3.	Do. to Badshahpur ..	23	0
4.	Do. to Katra Gulab Singh (Vide B-Local I-2 & IV-4).	3	7
5.	Partabgarh Railway station and Goods-shed Approach roads.	0	3
6.	Chilbila Railway station approach road ..	0	$\frac{1}{2}$
7.	Konhdaur ditto ditto ..	0	3
8.	Bishunathganj ditto ditto ..	0	2 $\frac{1}{2}$
9.	Dandupur ditto ditto ..	0	1
10.	Gaura ditto ditto ..	0	3 $\frac{1}{2}$
11.	Level crossing No. 81. ..	0	2
Total ..		74	2
B.—LOCAL.			
I.—Metalled road I-A.			
1.	Partabgarh to Rae Bareli (Vide A-Provincial 2) ..	5	5 $\frac{1}{2}$
2.	Partabgarh to Katra Gulab-Singh (Vide A-Provincial 4 and IV-4).	0	4 $\frac{1}{2}$
3.	Ditto to Raniganj ..	0	6
4.	Sagra Bandh road ..	1	1
5.	Kalakankar to Alapur ..	1	4
6.	Partabgarh to Akbarpur (Vide III-8) ..	13	2
7.	Partabgarh to Kunda ..	28	6
8.	Antu Railway station approach road ..	0	6 $\frac{1}{2}$
9.	Alapur to Sagramgarh (Via Lala Bazar) ..	9	4
Total ..		61	7
II.—Metalled roads I-B			
1.	Partabgarh to Gauriganj (Vide III-7) ..	5	6
III.—Unmetalled roads.			
Selected second class roads.			
1.	Salone to Jahanabad ..	27	7
2.	Kunda to Beti ..	3	7
3.	Lalaganj to Sangramgarh ..	13	7
4.	Sangramgarh to Derwa ..	15	0
5.	Jethwara to Ganjsiari ..	13	0
6.	Ateha to Jalesarganj (Vide IV-1) ..	13	0
7.	Partabgarh to Gauriganj (Vide II-1) ..	8	2
8.	Partabgarh to Akbarpur (Vide I-6) ..	10	2
9.	Patti to Birahimpur Ghat ..	12	4
10.	Patti to Raniganj ..	13	4
11.	Lucknow-Sultanpur to Jaunpur ..	3	2
12.	Partabgarh to Pirthiganj (Vide VI-13) ..	5	0
13.	Jagesharganj Railway station feeder road ..	3	1
14.	Suryawan to Sangipur (Vide VI-11) ..	8	4
15.	Partabgarh to Sirathu (Vide IV-6) ..	7	0
16.	Rae Bareli to Allahabad (Vide IV-7) ..	15	2
17.	Manikpur Railway station approach road ..	0	3
18.	Pariyawan ditto ditto ..	0	3
19.	Kunda ditto ditto ..	0	2
20.	Bhadri ditto ditto ..	0	1
21.	Lalgopalganj Railway station and Goods-shed approach roads.	0	5
Total ..		175	0

ROADS—(concluded).

			Miles	Furlongs.
<i>IV.—Non-selected second class roads.</i>				
1.	Ateha to Jalesgeranj (Vide III 6)	6	0
2.	Dhamaur to Parshadepur	8	0
3.	Inhauna to Gotnighat	16	0
4.	Partabgarh to Katra Gulab Singh (Vide I-2)	13	4
5.	Lala Bazar to Manikpur	4	3
6.	Partabgarh to Sirathu (Vide III-15)	22	0
7.	Rae Bareli to Allahabad (Vide III-16)	7	5
Total ..			77	4
<i>V.—Fifth class roads.</i>				
1.	Bhadri to Sangethightat	6	4
2.	Maharajpur to Anipur	3	1
3.	Hathgawan to Lalganj	4	1
4.	Mandhata to Bishunathganj	3	5
5.	Konhdaur to Hanomanganj	5	0
Total ..			22	3
<i>VI.—Sixth class roads.</i>				
1.	Kunda to Sangramgarh	9	4
2.	Bihar to Dahiyawan	8	4
3.	Rahwai to Purne Mau	3	7
4.	Bhitara to Dahiyawan	12	4
5.	Purne Mau to Singraur	7	0
6.	Lawana to Murassapur	7	6
7.	Dhingwas to Behar	12	0
8.	Amethi to Goghar	23	0
9.	Ateha to Karahia	9	3
10.	Sagra to Katra Gulab Singh	17	6
11.	Suriyawan to Sangipur (Vide III-14)	9	2
12.	Partabgarh to Katya	12	5
13.	Partabgarh to Pirthiganj (Vide III-12)	11	3
14.	Partabgarh to Pareya Nala	4	0
15.	Patti to Sakra	9	5
16.	Do. to Raja Bazar	7	2
17.	Do. to Pirthiganj	6	3
18.	Rahwai to Manikpur	9	3
19.	Partabgarh to Sakra	9	6
Total ..			193	7
GRAND TOTAL ..			610	7






FERRIES.

Tahsil.	Pargana.	River.	Ferry.	Management.
Partabgarh ..	Partabgarh ...	Chamraura..	Chilbila ..	District Board, Partabgarh.
Patti ..	Patti ..	Gomti ..	Birahimpur	Ditto.
		Do. ..	Mahraura	Ditto.
Kunda ..	Manikpur ..	Ganges ..	Kalakankar	District Board, Allahabad.
		Do. ..	Gotni ..	Ditto.
		Do. ..	Manikpur	Ditto.
	Bshar ..	Do. ..	Karenti ..	Ditto.
		Do. ..	S a n gethi- ghatj.	Ditto.
		Do. ..	Jahanabad	Ditto.

POST OFFICES.

Tahsil.	Pargana.	Office.	H. O.-Head Office. S. O.-Sub-Office. B. O.-Branch Office. C. O.-Combined Office (Post and Telegraph).	Manage- ment.	
Partabgarh	Partabgarh	Partabgarh C. O.	Head Office ..	Imperial.	
		Ajgara ..	Branch Office ..	Ditto.	
		Antu ..	Ditto ..	Ditto.	
		Bishunathganj ..	Ditto ..	Ditto.	
Patti ..	Patti ..	Dalippur ..	Ditto ..	Ditto.	
Partabgarh	Partabgarh	Garwara ..	Ditto ..	Ditto.	
Patti ..	Patti ..	Kondhaur ..	Ditto ..	Ditto.	
Kunda ..	Manikpur ..	Pariayawan ..	Ditto ..	Ditto.	
		Manikpur ..	Ditto ..	Ditto.	
		Gotni ..	Ditto ..	Ditto.	
Patti ..	Patti ..	Rakha Bazar ..	Ditto ..	Ditto.	
		Sarai Khande Rai	Ditto ..	Ditto.	
Patti ..	Patti ..	Sitlaganj ..	Ditto ..	Ditto.	
		Tala ..	Ditto ..	Ditto.	
Kunda ..	Bihar ..	Gopalganj ..	Sub-Office ..	Ditto.	
		Shampur ..	Branch Office ..	Ditto.	
Partabgarh	Partabgarh	Jethwara ..	Sub-Office ..	Ditto.	
Kunda ..	Bihar ..	Derwa ..	Branch Office ..	Ditto.	
		Dhingwas ..	Dhingwas ..	Ditto ..	Ditto.
			Raigarh ..	Ditto ..	Ditto.
	Rampur ..	Kalakankar C. O.	Sub-Office ..	Ditto.	
Partabgarh	Partabgarh	Kethawar ..	Ditto ..	Ditto.	
		Chhatarpur ..	Branch Office ..	Ditto.	
		Kothanoria ..	Ditto ..	Ditto.	
Kunda ..	Bihar ..	Kunda ..	Sub-Office ..	Ditto.	
		Baiti ..	Branch Office ..	Ditto.	
		Bhadri ..	Ditto ..	Ditto.	
		Bihar ..	Ditto ..	Ditto.	
Partabgarh	Rampur ..	Lalganj ..	Sub-Office ..	Ditto.	
		Jalesarganj ..	Branch Office ..	Ditto.	
Partabgarh	Partabgarh	MacAndrewganj	Sub-Office ..	Ditto.	
Patti ..	Patti ..	Madhoganj C. O.	Ditto ..	Ditto.	
		Hanumanganj ..	Branch Office ..	Ditto.	
		Sakra Bazar ..	Ditto ..	Ditto.	
Partabgarh	Partabgarh	Mandhata ..	Sub-Office ..	Ditto.	
		Chitpalgarh ..	Branch Office ..	Ditto.	




POST OFFICES—(concluded).

Tahsil.	Pargana.	Office.	H. O.-Head Office. S. O.-Sub-Office. B. O.-Branch Office C O.-Combined Office (Post and Telegraph).	Manage- ment.
Partabgarh —(concl'd.).	Partabgarh —(concl'd.).	Katra G u l a b Singh, Partabgarh City C. O.	Branch Office ..	Imperial.
			Sub-Office ..	Ditto.
Patti ..	Patti ..	Patti ..	Ditto ..	Ditto.
		Bela Rampur ..	Branch Office ..	Ditto.
		Kudhwa ..	Ditto ..	Ditto.
		Oraiyadih ..	Ditto ..	Ditto.
		Saifabad ..	Ditto ..	Ditto.
		Sarai Madhai ..	Ditto ..	Ditto.
		Ranganj ..	Sub-Office ..	Ditto.
Gaura ..	Branch Office ..	Ditto.		
Jamtali ..	Ditto ..	Ditto.		
Suraon Dis- trict, Allah- abad.	..	Mirzapur ..	Ditto ..	Ditto.
Patti ..	Patti ..	Swansa ..	Ditto ..	Ditto.
Partabgarh	Partabgarh	Sagra ..	Sub-Office ..	Ditto.
	Ateha ..	Sangipur ..	Ditto ..	Ditto.
		Ateha ..	Branch Office ..	Ditto.
Kunda ..	Rampur ..	Kaithaula ..	Ditto ..	Ditto.
Partabgarh	Partabgarh	Lachhmikantganj	Ditto ..	Ditto.
	Ateha ..	Rajapur ..	Ditto ..	Ditto.
Kunda ..	Rampur ..	Sangramgarh ..	Sub-Office ..	Ditto.
	Manikpur..	Lawana Bhawani- ganj.	Branch Office ..	Ditto.

MARKETS, 1913.

Tahsil.	Pargana.	Village.	Name of Bazar.	Market days.
1	2	3	4	5
Partabgarh.	Partabgarh.	Antu ..	Antu ..	Every Sunday and Thursday.
		Garwara ..	Garwara ..	Every Tuesday and Saturday.
		Bansi Sandwa ..	Jagesharganj ..	Every Tuesday and Thursday.
		Chandaka ..	Kishunganj ..	Every Sunday and Wednesday.
		Ajgara ..	Raniganj ..	Every Tuesday and Saturday.
		Sindhur ..	Shamsherganj ..	Every Thursday and Sunday.
		Deoli Bahlolpur ..	Sahebganj ..	Every Friday and Monday.
		Sunderpur ..	Sagra Sunderpur	Every Wednesday and Sunday.
		Reghi ..	Reghi ..	Every Tuesday and Saturday.
		Dih-Mehdi ..	Babuganj ..	Ditto.
		Belha-Ghat ..	MacAndrewganj	Every Sunday and Wednesday.
		Katra ..	Katra Modniganj	Every Saturday and Tuesday.
		City Partabgarh	City Partabgarh	Every Friday and Monday.
		Puray Khosai ..	Hanumanganj ..	Every Thursday and Sunday.
		Saherwa ..	Bishunathganj ..	Every Tuesday and Friday.
		Barahwa ..	Ratanganj ..	Every Monday and Friday.
		Bhagesra ..	Shankarganj ..	Every Tuesday and Saturday.
		Bhundaha ..	Baharpur Pirthiganj.	Every Monday and Friday.
		Mandhata ..	Mandhata ..	Every Thursday and Sunday.
		Kolhipur ..	Kolhipur ..	Every Wednesday and Saturday.
		Sarai Bhupat ..	Katra Gulab Singh.	Every Monday and Friday.
		Newari ..	Lokapur ..	Every Tuesday and Saturday.
		Ram Nagar ..	Harnathganj ..	Ditto.
Sarai Nahar ..	Lachmiganj ..	Every Wednesday and Saturday.		
Rai Parbatpur ..	Raja-ki-bazar ..	Every Tuesday and Saturday.		







MARKETS, 1913—(continued).

Tahsil.	Pargana.	Village.	Name of Bazar.	Market days.
1	2	3	4	5
Partabgarh—(concluded).	Partabgarh— (concluded).	Chitpalgarh ..	Chattargarh ..	Every Monday and Friday.
		Khampur ..	Narainganj ..	Every Thursday and Sunday.
		Nowbasta ..	Ramganj ..	Ditto.
		Purabgaon ..	Kethawar ..	Every Monday and Thursday.
		Kotha Nowriha ..	Kotha ..	Every Sunday and Thursday.
		Biswapur ..	Mahrainganj ..	Every Saturday and Wednesday.
		Sukulpur ..	Sukulpur ..	Every Tuesday and Saturday.
	Ateha ..	Sangipur ..	Sangipur ..	Every Thursday and Sunday.
		Rehwa Lalganj..	Rehwa Lalganj..	Every Saturday and Tuesday.
		Rajapur ..	Rajapur ..	Every Friday and Monday.
		Nasirpur ..	Kukurgaon ..	Every Wednesday and Saturday.
		Sujakhar ..	Lachhmiganj ..	Every Monday and Friday.
		Mahuli ..	Madhoganj ..	Every Monday and Thursday.
		Rakhha ..	Lalganj ..	Every Tuesday and Saturday.
		Karanpur Khu- jhi.	Sitlaganj ..	Ditto.
		Kandhai Madhpur	Hanumanganj ..	Every Friday and Tuesday.
		Sakra ..	Jagatganj ..	Every Friday and Saturday.
Patti.	Patti ..	Kunhdaur ..	Kunhdaur ..	Every Saturday and Wednesday.
		Lakhipur ..	Lakhipur ..	Every Friday and Tuesday.
		Dalippur ..	Dalippur ..	Every Sunday and Thursday.
		Lachhipur ..	Jang Bahadur- ganj.	Every Wednesday and Saturday.
		Sandura ..	Harharganj ..	Every Tuesday and Friday.
		Rastipur ..	Ramganj ..	Ditto.
		Ramanpur ..	Ramanpur ..	Every Monday and Friday.
		Sawansa ..	Swansa ..	Every Wednesday and Saturday.

MARKETS 1913—(continued).

Tahsil.	Pargana.	Village.	Name of Bazar.	Market days.
1	2	3	4	5
Patti—(concluded).	Patti—(concluded).	Bhujay Mau ..	Bilasganj ..	Every Sunday and Wednesday.
		Kanewra Pura Khushhali.	Kanewra Pura Khushhali.	Every Tuesday and Friday.
		Sesai Sipah ..	Sesai Sipah ..	Every Monday and Friday.
		Odaishahpur ..	Amargarh ..	Ditto.
		Bahar Patti ..	Parmeshwarganj	Every Sunday and Thursday.
		Saifabad ..	Raniganj ..	Every Tuesday and Saturday.
		Dafra ..	Dafra ..	Every Wednesday and Saturday.
		Raniganj ..	Raniganj ..	Every Monday and Friday.
		Pura Mahal Sun- pura.	Hariganj ..	Every Monday,
		Sunpura ..	Nagar-ki-Bazar..	Every Thursday.
		Deidihdhaurahra	Lalganj ..	Every Sunday and Wednesday.
		Salahpur ..	Bandhwa ..	Every Monday and Friday.
		Kusal Patti ..	Kusal Patti ..	Every Tuesday and Saturday.
		Dhandhui ..	Babuganj ..	Every Monday and Friday.
		Kansa Patti ..	Kansa Patti ..	Every Tuesday and Friday.
		Sheogarh ..	Bindaganj ..	Every Thursday and Monday.
		Dasrathpur ..	Dasrathpur ..	Every Saturday and Tuesday.
		Comehia ..	Court Ganj ..	Ditto.
		Oriadih ..	Oriadih ..	Every Sunday and Wednesday.
		Jamtali ..	Jamtali ..	Every Thursday and Monday.
Bichur ..	Jagnipur ..	Every Saturday and Tuesday.		
Ramaipur ..	P.rthiganj ..	Every Thursday and Monday.		
Rampur Bela ..	Rampur Bela ..	Every Thursday and Sunday.		
Sonahi ..	Sonahi ..	Every Monday and Thursday.		
Birapur ..	Birapur ..	Every Wednesday and Sunday.		







MARKETS, 1913—(continued).

Tahsil.	Pargana.	Village.	Name of Bazar.	Market days.
1	2	3	4	5
Kunda.	Behar ..	Aidha Purab ..	Lachhmiganj ..	Every Monday and Friday.
		Dahiawan ..	Dahiawan ..	Ditto.
		Rajapur ..	Rajapur ..	Every Tuesday and Friday.
		Kasahil ..	Nasirganj ..	Every Monday and Friday.
		Kunda ..	Kunda Bazar ..	Every Sunday and Thursday.
		Do. ..	Harnamganj ..	Every Monday and Friday.
		Nindura ..	Lalgopalganj ..	Every Tuesday and Saturday.
		Sia ..	Sia ..	Every Monday and Wednesday.
		Majhilgaon ..	Babuganj ..	Every Sunday and Thursday.
		Sabalgarh ..	Derwa ..	Ditto.
	Dhingwas	Dhangarh ..	Ausanganj ..	Every Tuesday and Saturday.
		Raigarh ..	Ahlaganj ..	Every Sunday and Thursday.
		Mahewa Malakia ..	Maheshganj ..	Every Saturday and Wednesday.
		Dhingwas ..	Bhagowtiganj ..	Every Tuesday and Friday.
		Gujwar ..	Gujwar ..	Every Sunday and Thursday.
		Amawan ..	Amawan ..	Every Saturday and Thursday.
		Bhagdra ..	Runmastganj ..	Ditto.
		Kaithula ..	Kasganj ..	Every Monday and Friday.
		Bhujpur ..	Ramganj ..	Every Tuesday and Saturday.
		Dharupur ..	Jalesharganj ..	Every Wednesday and Saturday.
	Rampur	Rampur ..	Rampur ..	Every Sunday and Thursday.
		Jawain ..	Basantganj ..	Every Saturday and Tuesday.
		Hisampur ..	Sheodarshanganj ..	Ditto.
		Sital Mau ..	Lalganj Bisain ..	Every Monday and Friday.
		Bhatni ..	Bhatni ..	Ditto.

MARKETS, 1913—(concluded).

Tahsil.	Pargana.	Village.	Name of Bazar.	Market days.
1	2	3	4	5
Kunda—(concluded).	Dampur (concluded).	Kaunsillapur ..	Raniganj ..	Every Saturday and Tuesday.
		Arun ..	Arun ..	Ditto.
		Sangramgarh ..	Sagramgarh ..	Every Saturday and Thursday.
	Manikpur	Puray Ali Naki	Aliganj ..	Every Monday and Thursday.
		Mohamdabad ..	Kalakankar ..	Every Monday and Friday.
		Pariawan ..	Pikeganj ..	Every Monday and Wednesday.
		Murasapur ..	Nawabganj ..	Every Sunday and Thursday.
		Gutni ..	Grtni ..	Every Wednesday and Saturday.
		Dayalpur ..	Bhawaniganj ..	Every Sunday and Friday.
		Aima Rajay Muhammad Haiyat.	Shahabad ..	Every Wednesday and Saturday.
		Tiluchanpur ..	Sheoganj ..	Ditto.
		Barainda ..	Barainda ..	Every Sunday and Thursday.
		Bamhanpur ..	Bamhanpur ..	Every Wednesday and Saturday.
	Bhadun ..	Bhadun ..	Every Tuesday and Friday.	
	Dhingwas..	Bhawaniganj ..	Bhawaniganj ..	Every Monday and Friday.







FAIRS.

Tahsil.	Par-gana.	Village.	Name of Fair.	Fair days.
1	2	3	4	5
Partabgarh.	Partabgarh.	Sandwa Chandika Komahapur ..	Chandika Devi .. Ghuinsar Nath ..	Every Tuesday. Do. Tuesday and Shivaratri.
		Gonda ..	Ashtbhujia Devi ..	Do. Ashtami and Naumi Chait and Kuar.
		Do. ..	Gokhait ..	Do. Jeth Badi Duij.
		Bela Ghat ..	Dasehra ..	Do. Kuar Sudi Dasmi.
		Do. ..	Dhanush Jag ..	Do. Aghan Sudi Panchmi.
		Do. ..	Muharram ..	Do. 10th of Muharram.
		Ranjitpur Chibila.	Dhanushjag ..	Do. Aghan Sudi Panchmi.
		Katra ..	Dasehra ..	Do. Kuar Sudi Dasmi.
		Do. ..	Muharram ..	Do. 10th of Muharram.
		Jahnaipur ..	Dhanushjag ..	Do. Aghan Sudi Panchmi.
	Teonga ..	Ram Lila ..	Do. Puranmasi of Kuar.	
	Partabgarh City	Muharram ..	Do. 10th of Muharram.	
	Pura Pancho Sidh.	Sheoratri ..	Do. Phagun Badi Tairas.	
	Mandhata ..	Ram Lila ..	Do. Kuar Sudi Ashtami.	
	Sarai Bhupat alias Katra Gulab Singh.	Do. ..	Do. Ditto.	
	Sheora ..	Nauratam Ash-tami. Sheora Devi.	Do. Ashtami of Chait and Kuar.	
	Newari ..	Khoilan ..	Do. Jeth Sudi Dasmi.	
	Mandhata ..	Muharram ..	Do. 10th of Muharram.	
	Do. ..	Id ..	Do. 30th of Ramzan.	
	Bhualpur Domipur.	Deoghat ..	Do. 13th of Phagun Badi.	
Ateha.	Khanipur ..	J h a r k h a n d (Sheoratri).	Do. Phagun Badi Tairas.	
	Sangipur ..	Bhairawan (Sheoratri).	Do. Ditto.	
	Rajapur ..	Ram Lila ..	Do. Kuar Sudi Dasmi.	
	Amishankar pur	Do. ..	Do. Do. on or after.	
Rehwa Lal Ganj	Do. ..	Do. Do. Do.		
Patti.	Patti.	Paras r a m p u r Daryapur.	Chauharja Bha-wani.	Do. Friday and Monday.
		Khoji Kalan ..	Belkhar Nath ..	Do. Phagun Badi Tairas.
	Mahrarora ..	Mahraura Nath-ka-Mela.	Do. Ditto.	
	Sadaha ..	Bis h a m b h a r Nath-ka-Mela.	Do. Ditto.	

FAIRS—(concluded).

Tahsil.	Par-gana.	Village.	Name of Fair.	Fair days.
1	2	3	4	5
Patti— (concl.).	Patti— (concl.).	Mangraora ..	Bhawani Seetla ..	Every Monday and Friday.
		Durga Davi ..	Seetla Devi ..	Do. Chait and Kuar Sudi Ashtami.
Kunda.	Rampur.	Rampur ..	Fair of Miyan ..	Do. 1st of Jeth.
		Sarai Jagat Singh.	Audi Devi ..	Do. Chait and Kuwar Sudi Ashtami.
		Salimpur Bhidari	Dhanushjag ..	Do. Aghan Sudi Dasmi
		Arron ..	Ram Lila ..	Do. Kuar Sudi Dasmi.
		Pure Harkishen	Do. ..	Do. Ditto.
		Khomipur ..	Do. ..	Do. Ditto.
		Salehpur ..	Do. ..	Do. Ditto.
		Narainpur ..	Do. ..	Do. Ditto.
		Dharupur ..	Do. ..	Do. Ditto.
		Lohangpur ..	Do. ..	Do. Ditto.
	Amanwan ..	Do. ..	Do. Ditto.	
	Manikpur.	Murassapur ..	Kans Lila ..	Do. Katik Badi Duij.
		Dayalpur ..	Sohbat-ka-Mela, Bahraich.	Do. Jeth Badi Chauth.
		Manikpur ..	Ganga Ashnan ..	Do. Katik Puranmashi.
		Do. ..	Jwala Mukhi Devi.	Do. Asarh Badi Sattmi and every Tuesday.
	Chaokarpur ..	Bityan-ka-Mela	Do. 1st Mangal of Aghan.	
	Behar.	Sabargarh ..	Ram Lila ..	Do. Kuar Badi Dasmi.
		Bhao ..	Bhairon ..	Do. Tuesday.
		Bheeti ..	Kamasin Bha-wani.	Do. Chait and Kuar Sudi Ashtami and every Monday.
		Shahpur ..	Sheoratri ..	Do. Phagun Badi Tairas.
Mohindinnagar		Dhanushjag ..	Do. Aghan Sudi Panchmi.	
Babuganj Majil Gaun.		Ram Lila ..	Do. Kuar Badi Dasmi.	
Laroo ..		Dhanushjag ..	Do. Aghan Sudi Panchmi.	
Kunda ..		Ditto ..	Do. Ditto.	
Shahpur ..		Miran Mohi-uddin.	Do. 1st Thursday of Chait Sudi.	
Duing-was.		Bhagwatiganj ..	Ram Lila ..	Do. Kuar Badi Dasmi.
	Kaithaula ..	Do. ..	Do. Ditto.	







List of taluqdars holding land in Partabgarh district.

Serial number.	Name of taluqa.	Name of taluqdars.	Caste.	Pargana.	Villages.		Revenue.	Remarks.
					Whole.	Mahals.		
							Rs. a. p.	
1	Rampur (Dharupur),	Raja Avadhesh Singh (minor)	Bisen ..	R a m p u r Manikpur.	207	10*	142,308 6 9	* 10 mahals include 3 pattis.
2	Parbat ..	Lal Bahadur Singh ..	Drigbansi ..	Patti ..	15	5	7,990 0 0	
3	Kaithaula ..	Raja Jagat Pal Bahadur Singh.	Kanpuria ..	Rampur ..	30	..	19,592 0 0	
4	Qila Partabgarh ..	R a j a Partab Bahadur Singh, C. I. E.	Sombansi ..	Partabgarh, Patti, Bihar.	181	166	126,916 3 3	
5	R a i p u r Bichhaur and Dasrathpur.	Rai Krishna Pal Singh, Rani Janki Prasad Kunwari R a i H a r Shanker Prasad Singh and Bishunath Singh.	Bachgoti ..	Patti ..	63	45	54,715 0 0	
6	Adharganj (Dalipur.)	Rai Amarpal Singh ..	Ditto ..	Do ..	135	34	72,579 3 11	* 15 mahals include 6 pattis.
7	Bhadri ..	Rai Krishn Prasad Singh.	Bisen ..	Bihar, Dhingwas Manikpur, Patti.	109	15*	1,01,453 1 11	
8	Patti Saifabad XI/20 share.	Thakurain Gajraj Kunwar.	Bachgoti ..	Patti ..	88	13	37,291 0 0	
9	Patti Saifabad IX/20 share.	Thakurain Chhabiraj Kunwar.	Ditto ..	Do. ..	95	10	49,038 10 8	

List of taluqdars holding land in Partabgarh district —(continued).

Serial number.	Name of taluqa.	Name of taluqdars.	Caste.	Pargana.	Villages.		Revenue.	Remarks.
					Whole.	Mahals.		
10	Panwansi (Dhingwas.)	Lal Sheo Partab Bahadur Singh.	Bisen ..	Dhingwas, Bihar.	95	..	Rs. A. P. 54,458 0 0	
11	Umar Madhpur ..	(1) Jagannath Bakhsh Singh. (2) Thakurain Chhabinath Kunwar and Prasad Narain Singh. (3) Baij Nath Bakhsh Singh. (4) Shankar Bakhsh Singh. (5) Lachhman Singh ... (6) Bijai Bahadur Singh and Amar Bahadur Singh.	Bachgoti .. Do. .. Do. .. Do. .. Do. .. Do. ..	Patti .. Do. .. Do. .. Do. .. Do. .. Do. 6 9 3 11 3	4 17 23 26 26 19	780 0 0 4,111 11 8 4,973 2 2 2,482 6 6 7,774 13 6 4,764 12 6	
12	Kundrajit (Bargaun)	Lal Raghuraj Singh and Musammat Harnam Kunwar.	Bisen ..	Bihar ..	49	*56	63,725 2 6	* 56 mahals include 3 pattis.






13	Dandi Kach (Tejgarh.)	Adya Bakhsh Singh **	Sirnet ..	Partabgarh..	28+8	5	18,386	0	0	*3 villages have been sold but included in mahal (Taluqa.)
14	Uraiyadih ..	Thakurain Shahzad Kunwar and Raj Kumar Lal Uma Nath Bakhsh Singh.	Bachgoti Bais,	Patti ..	48	2	21,327	0	0	
15	Daryapur ..	Rai Satya Narain Pal Singh, Thakur Jagannath Singh, Thakur Mahadeo Singh Thakur Ram Pal Singh and Bhairon Bakhsh Singh.	Bachgoti ..	Do. ..	10	1	4,615	0	0	
16	Dahiyawan ..	Babu Ran Bir Singh ..	Bisen ..	Bihar ..	10	..	10,275	0	0	† Adopted son (A Beghel Thakur) of Babu Jagmohan Singh Sombansi, really his daughter's son
17	Domipur ..	Babu Drigbijai Singh†..	Baghel ..	Partagarh ..	40	12	26,441	0	0	
18	Pirthiganj ..	Babu Nagendra Bahadur Singh.	Sombansi ..	Ditto ..	29	8	14,742	0	0	
19	Baispur ..	Babuain Sartaj Kunwar	Ditto ..	Ditto ..	27	2	20,455	0	0	
20	Sujakhar ..	Babu Drigbijai Singh and Bhopal Singh.	Ditto ..	Ditto ..	10	5	5,635	0	0	
21	Isanpur ..	Thakur Raghunath Singh.	Bachgoti ..	Patti ..	16	1	7,320	0	0	
22	Antu ..	Babu Bankateshwar Rawan Bahadur Pal Singh.	Bilkharia ..	Partabgarh..	4	..	5,570	0	0	
23	Athgawan ..	Shyam Sundar Singh ..	Bachgoti ..	Patti ..	5	5	3,080	0	0	
24	Umrar ..	Balwant Singh and Sheoraj Singh.	Kanpuria ..	Ateha ..	3	5	4,865	0	0	
25	Nurpur (Chhitpalgarh.)	Bhagwati Prasad Singh (minor) † share Kunwar Bhairon Din Singh ‡ share.	} Sombansi..	Partabgarh..	11	6	7,380	0	0	
26	Dhangarh ..	Lal Jagdish Bahadur Singh and Lal Chhatradhari Singh.			Bisen ..	Dhingwas ..	22	19	21,992	0


** Adya Bakhsh Singh has lost the suit for the whole estate brought against him by Manadeo Pal Singh and the estate is now under the management of the Deputy Commissioner, Partabgarh, as receiver appointed by the Civil Court.

List of taluqdars holding land in Partabgarh district—(concluded).

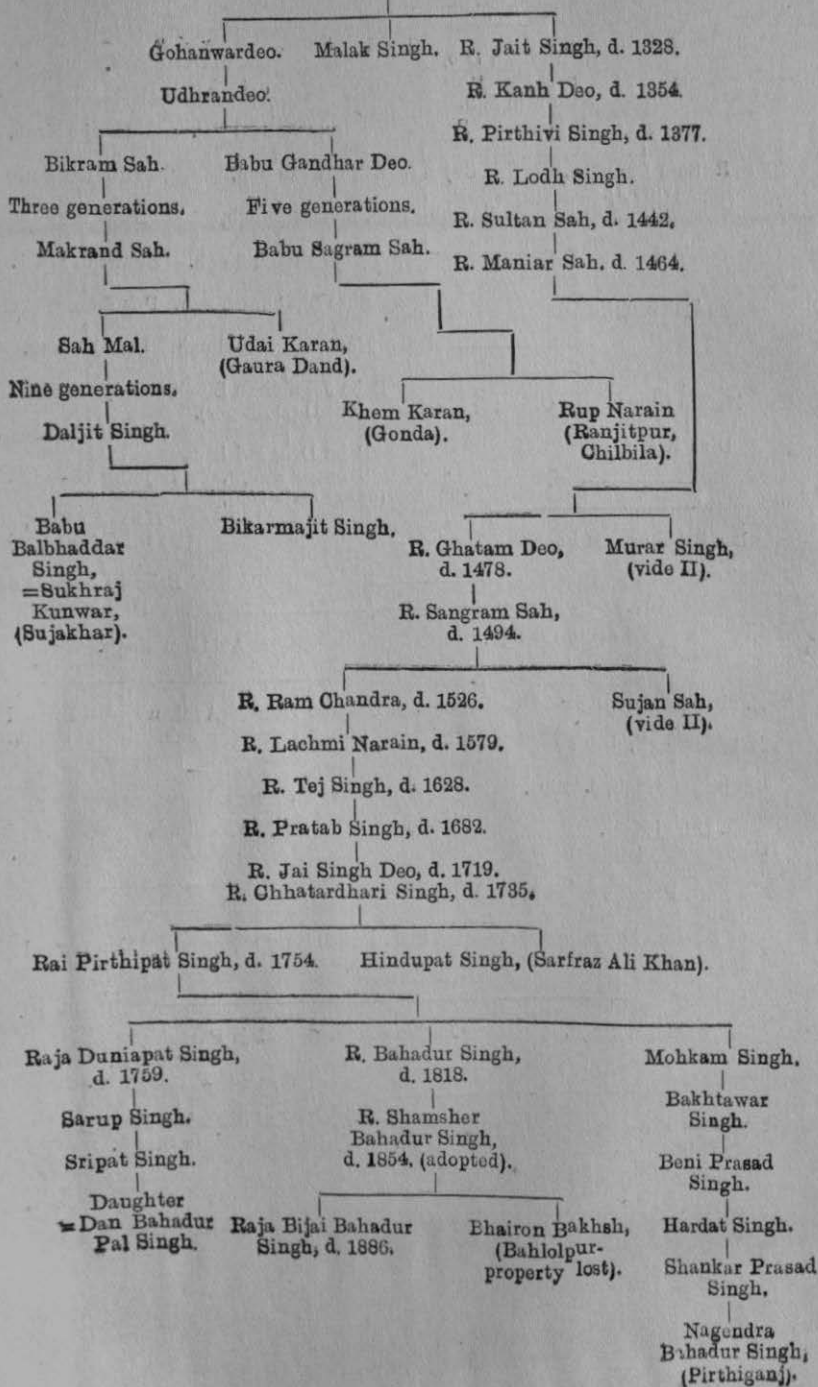
Serial number.	Name of taluqa.	Name of taluqdars.	Caste.	Pargana.	Villages.		Revenue.	Remarks.
					Whole.	Mahals.		
							Rs. a. p.	
27	Rajapur ..	Lal Sripat Singh ..	Kanpuria ..	Atheha ..	9	1	7,865 0 0	
28	Umri ..	Raja Krishn Prasad Singh.	Bilkhari ..	Partabgarh..	9	..	6,043 0 0	
29	Patti Saifabad, etc.,	Maharaja Bhagwati Prasad Singh of Balrampur, distict Gonda.	Janwar ..	Patti ..	14	13	19,711 0 0	
30	Mustafabad Ateha, etc.	Raja Bishunath Saran Singh (minor) of Tiloi, district Rae Bareli.	Kanpuria ..	Patti Ateha	47	36	46,957 0 0	
31	Ateha ..	Babu Ganga Baksh Singh of Tekari, district Rae Bareli.	Ditto ..	Ateha ..	3	4	2,999 0 0	

Partabgarh District.



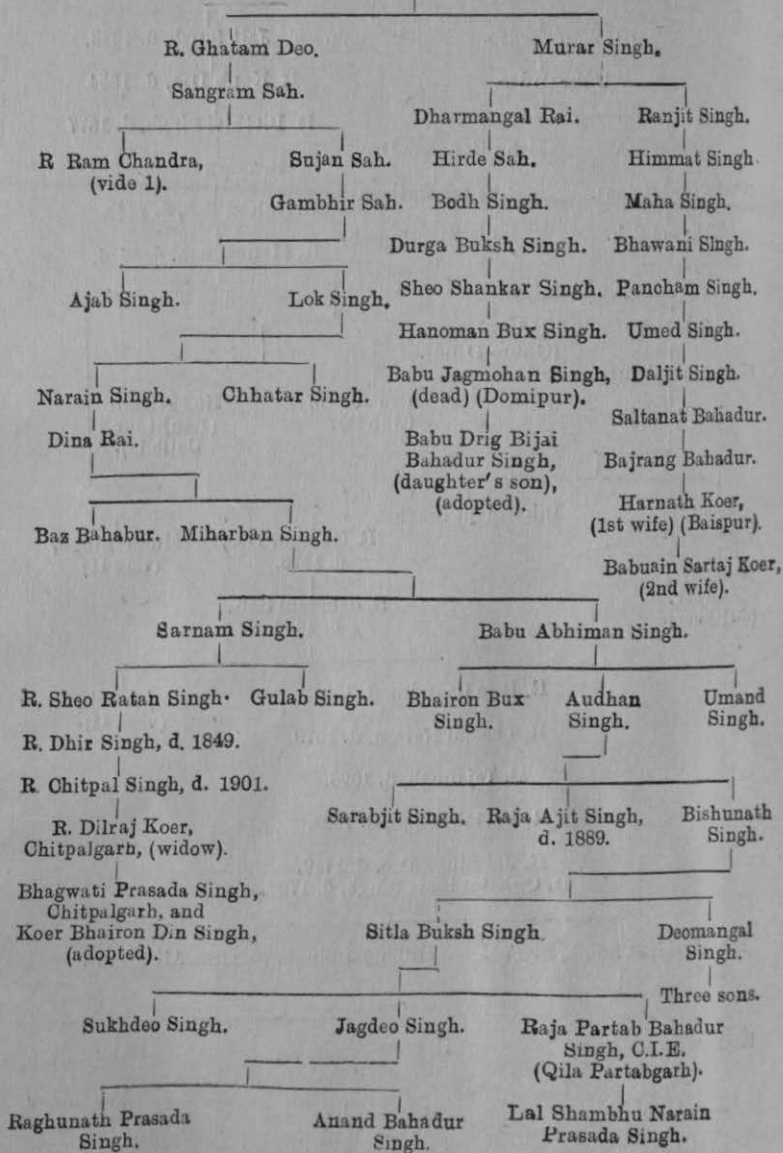



Pedigree of the Sombansis, I.
LAKHAN SEN.




Pedigree of the Sombansis, II.

RAJA MANEAR SAH (Vide I).







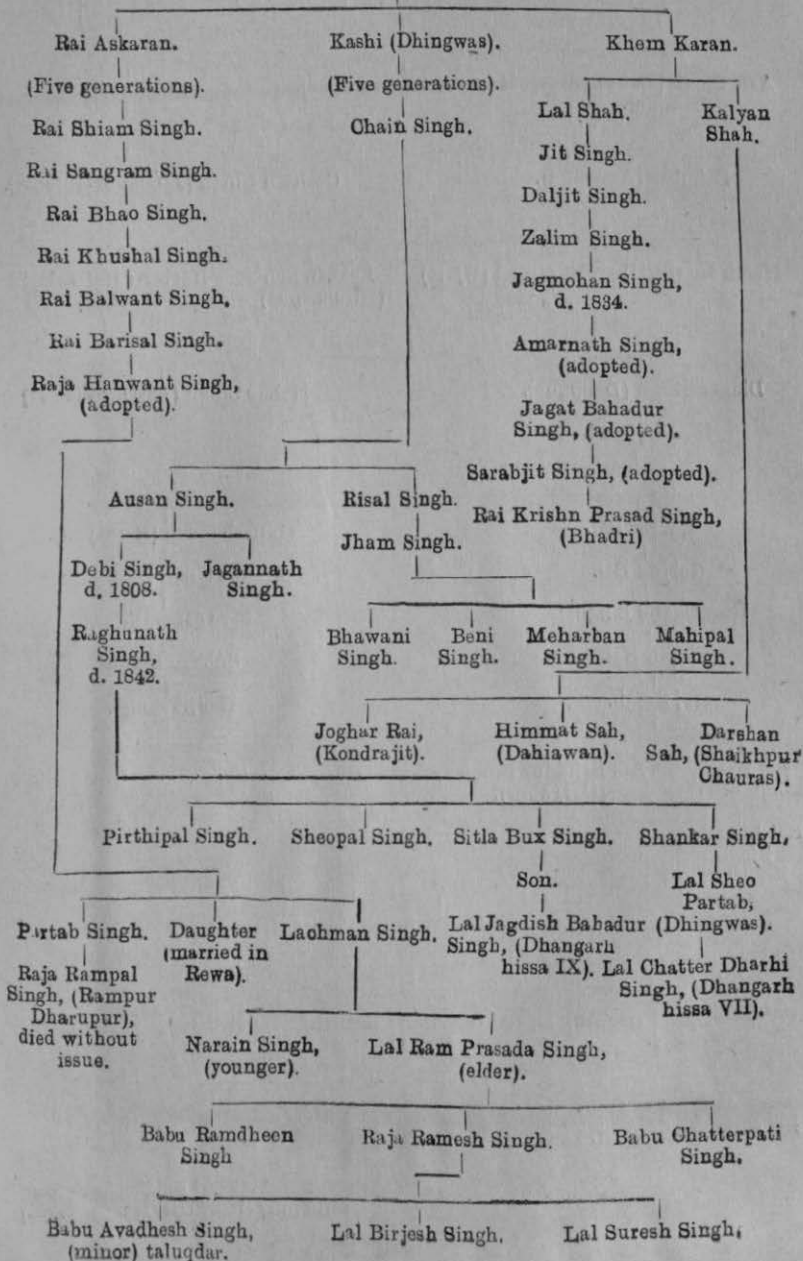
Pedigree of Bisens.

RAI HUM,

Purandar Rai.

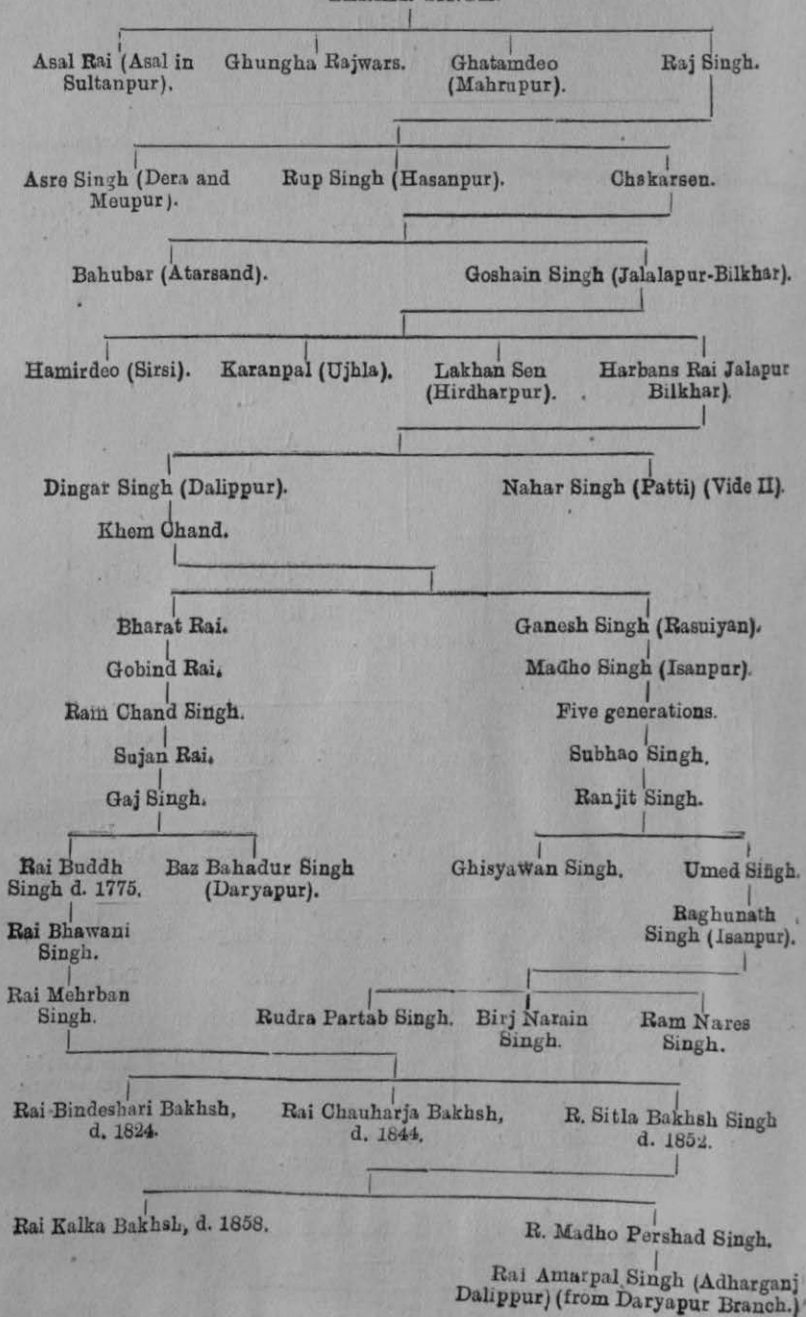
Rai Gohal.


Rai Ragho.




Pedigree of the Bachgotis I.

BARIAR SINGH.

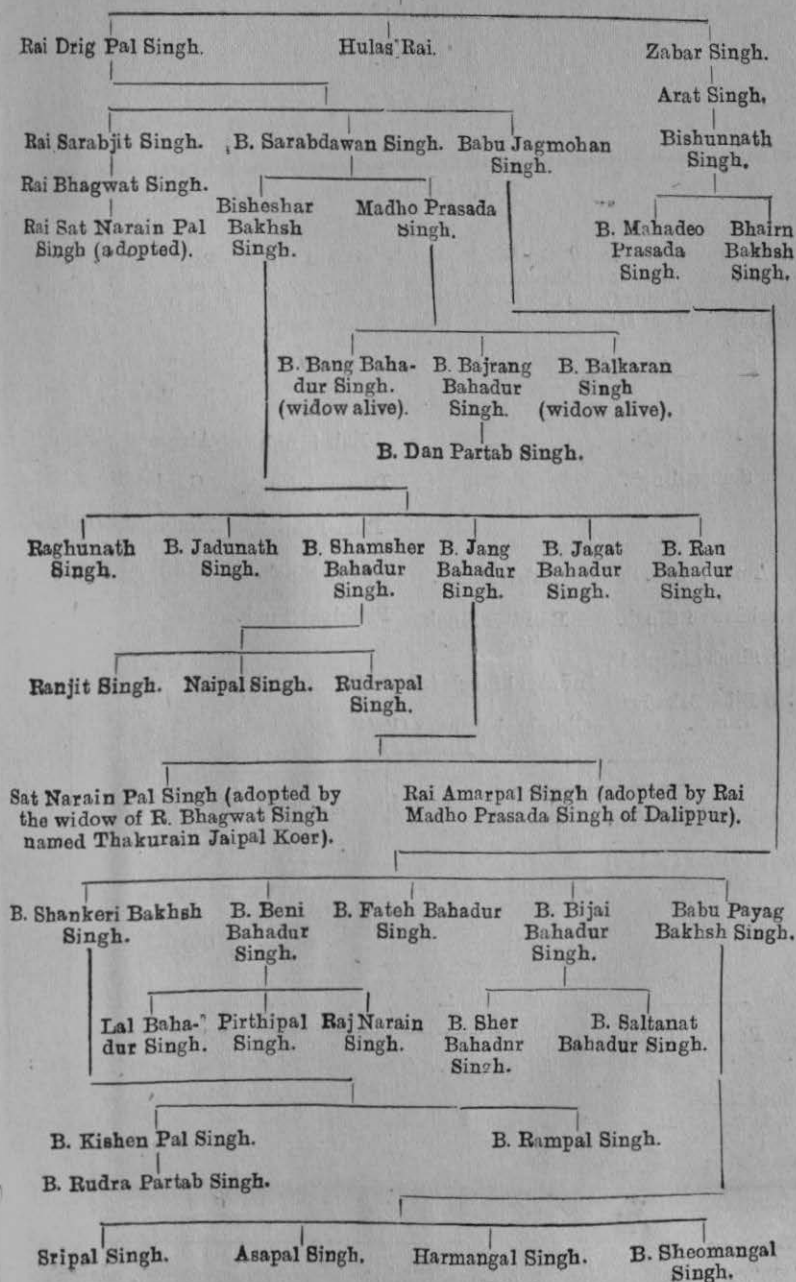






Pedigree of Bachgotis I—(concluded),

BAZ BAHADUR SINGH (DARYAPUR).



Pedigree of the Bachgotis II.

NAHAR SINGH (VIDE I).

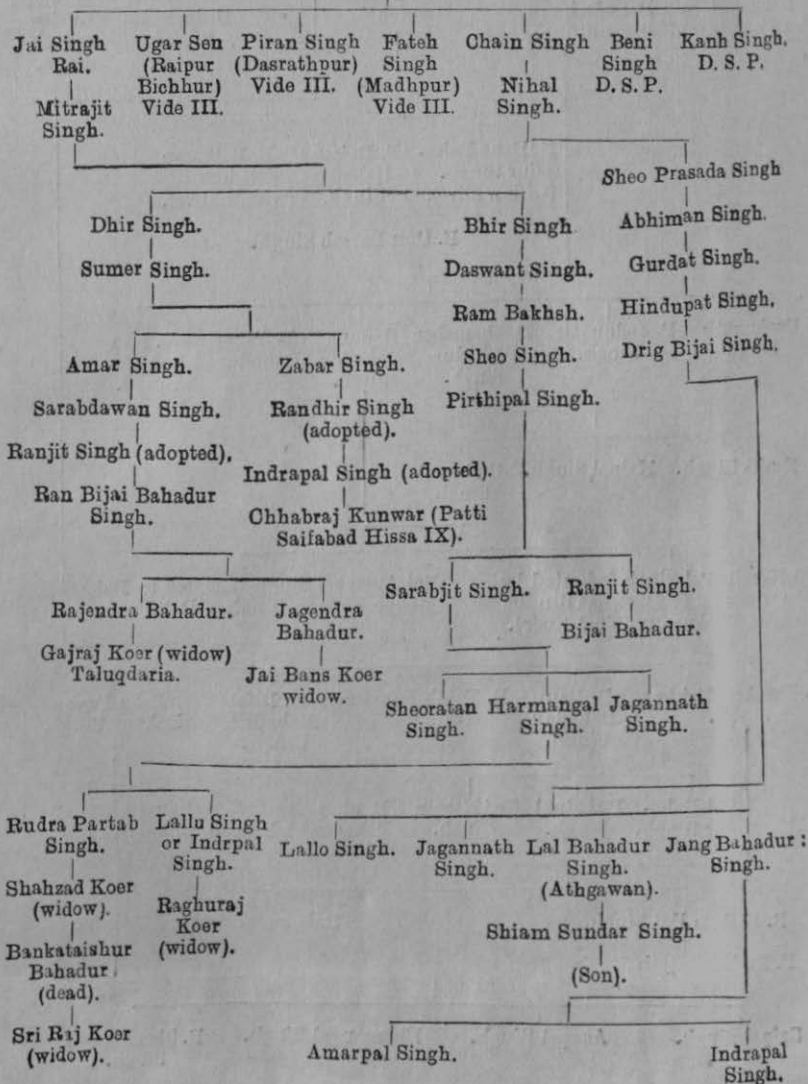
Dula Rai.


Basant Rai.

Bhagwant Rai.

Jagdis Rai.

Hirda Singh.







Pedigree of the Bachgotis III.

NAHAR SINGH.

Dula Rai.

Basant Rai.

Jagdish Rai.

Bhagwant Rai.

Hirdai Rai or Singh.

Ugar Sen.

Gandharp Sah Singh. Chatarpati Singh. Indrajit Singh.
Rai Zorawar Singh.

Rai Pahalwan Singh. Rai Zabar Singh.

Gurdatt Singh. Shew Prasada Singh. Sarnel Singh.
Beni Bahadur Singh.

Sital Singh. Sangram Singh. Jageshar Bux Singh.

Rai Pirthipal Singh. Dunia Pat Singh. Sarup Singh. Mahpal Singh.

Ranmast Singh. Dawan Singh.

Sheo Narain Singh. Jadunath Singh. Madho Singh.

Jang Bahadur Singh. Jagdeo Singh. Lal Bahadur Singh.

Chauharja Singh. Bharat Singh. Udit Narain Singh. Sarabjit Singh. Kalka Bux Singh.

Jagat Bahadur Singh. Jang Bahadur Singh.

Rai Jagmohan Singh. Rai Dig Bijai Singh. Randhir Singh. Rai Bisheswar Bux Singh.

Rai Jagat Pal Singh. Rai Kishenpal Singh. Rai Bishunnath Singh. Rai Har Shankar Prasad Singh.

Balraj Koer.

Paran Singh.

Khushal Singh.

Abdhut Singh.

Kunjai Singh.

Hanoman Singh.

Shewamar Singh.

Rudra Partab Singh.

Debi Singh.

Saltanat Singh. Dunia Singh.

Partap Narain Singh. Jagat Narain Singh. Shew Ratan Singh. Chauharja Buksh Singh (adopted). Lal Bahadur Singh.

Fateh Bahadur Singh. Beni Bahadur Singh. Mata Bux Singh. Hardial Singh.

Bikramajit Singh. Jang Bahadur Singh.

Chhatra Pal Singh.

Sukhraj Singh. Lal Bahadur Singh. Indarpal Singh.

Chhabiraj Kuar (Taluqdar hissa IX).

Lachman Singh. Bhairon Bux Singh. Baldeo Bux Singh. Adya Bux Singh.

Jang Bahadur Singh. Bijai Bahadur Singh. Amar Bahadur Singh. Nageshar Bux Singh. Bishunnath Buksh Singh. Durga Prasad Singh alias Narindar Bahadur Singh. Thn. Subhraj Koer.

Bilas Koer.

Ram Janki Koer, daughter.

Fateh Singh (Madhpur).

Beni Prasada. Hindu Singh. Dalganjan Singh.

Gambhir Singh. Ban Singh. Inder Singh. Hanoman Singh. Shew Dial Singh.

Sitla Bux Singh. Jagmohan Singh. Arjun Singh.

Chauharja Buksh Singh. Jagannath Bux Singh. Parsidh Narain Singh. Beni Bahadur Singh. Suraj Narain Singh. Badri Pershad. Kedar Nath. Mahadeo Prasad Singh.

Udit Narain Singh. Dip Narain Singh.

Baijnath Bux Singh.

Indrajit Singh. Shankar Buksh Singh. Chandrej Singh. Udrej Singh.

Indarpal Singh.

Kalka Bux Singh. Bindeshri Bux Singh.

3

k-42