

40

K42 (b)

XL

1914

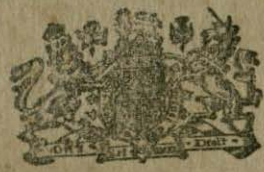
**RAMPUR STATE.**

Supplementary notes and statistics to

THE

**RAMPUR STATE GAZETTEER.**

17252




42bxi  
914  
7252

ALLAHABAD :

Printed by W. C. Abel, Offg. Supdt., Government Press, United Province

1914.

Price 8 as. (9d.)



# RAMPUR STATE.

---

Supplementary notes and statistics to

THE

RAMPUR STATE GAZETTEER.

---




---

ALLAHABAD :

Printed by W. C. Abel, Offg. Supdt., Government Press, United Provinces

1914.



## *Alterations and Additions to Part A of the Rampur District Gazetteer, bringing it up to date (1913-14).*

### CENSUS, 1911.

The population of the State according to the Census of 1911 was 531,217 as against 533,212 the figures for the previous Census. The fall is particularly noticeable in Bilaspur tahsil and among the Hindus and is largely due to the prevalence of plague chiefly in 1910.

### VITAL STATISTICS.

Ravages of the plague up to 1909 have already been noted in the Gazetteer. The most violent outbreak since then, occurred in the city of Rampur in 1910-11, when the disease carried off about 6,600 people. The following measures were adopted to combat it:—

- (1) A plague dispensary with one hospital assistant and two compounders was opened in the city to supplement the work of the Sadr Hospital and it proved of great advantage to the people.
- (2) The most successful measure was inoculation because more than 6,000 persons submitted themselves to the operation. Out of this number only 24 had an attack of the disease but only nine succumbed to it.
- (3) Rat-killing was also undertaken and suitable rewards were offered to make the measure popular. The result was that above 26,000 rats were destroyed.

### FLOODS.

The year 1910 was one of abnormal floods, the greatest of which occurred on 2nd October 1910 causing immense loss of property including damage to standing crops. Relief measures on a large scale were undertaken in the form of free distribution of timber and of the sum of Rs. 30,000, in the villages and towns affected by the floods. Besides, suspensions of State demand amounting to Rs. 1,75,000, were also granted.

### CITY IMPROVEMENTS.

Great improvements have been effected in the bazar of the city. Shops and other buildings situated along main roads in the city

have been rebuilt according to designs previously approved of by His Highness. Buildings owned by private persons<sup>a</sup> have been built by their owners while those who could not afford to remodel their shops have been given pecuniary aid from the State Treasury to be repaid by nominal instalments. The shops now present a fine appearance, and the owners get better rents.

A new corn market has been built in the heart of the city not far from the Fort as the old market could not meet the growing requirements of the local trade. The market consists of three rows of double storeyed shops in the form of an oblong with a railing in front and courtyard in the middle. The expenditure amounts to about a lakh of rupees. It is named "Meston Ganj" and was formally opened by his Honour Sir James Meston, Lieutenant-Governor, in October 1912.

The great mosque known as the "Jama Masjid" which is situated in the neighbourhood of the Fort has also been remodelled and now presents an imposing appearance having cost about three lakhs of rupees.

But perhaps the most important improvement is the electric installation in the city. Under this scheme all the main roads have been provided with electric light in place of the comparatively dim light of lamp posts; and arrangements have been made for the supply of light and fans to private persons who require it at nominal rates. The contract for the work was given to Messrs. Siemens Brothers & Co., of Calcutta, and has cost about two lakhs of rupees. The installation was opened by His Honour the Hon'ble Sir James Meston in 1913.

#### FACTORIES.

The sugar and flour factories both owned by the State have been in existence for some years and have proved paying concerns. During the year (1913) an ice factory has been opened to meet local demand. But it is as yet too early to pronounce any opinion about it.



---

Gazetteer of Rampur.



APPENDIX.

---

THE UNIVERSITY OF CHICAGO

PHYSICS DEPARTMENT

1950

PHYSICS 101

LECTURE 1



# GAZETTEER OF RAMPUR.

## APPENDIX.

### CONTENTS.

	PAGE.
TABLE I.—Population by tahsils, 1911 .. .. .	i
TABLE II.—Population by thanas, 1911 .. .. .	ii
TABLE III.—Vital statistics .. .. .	iii
TABLE IV.—Deaths according to cause .. .. .	iv
TABLE V.—Cultivation and irrigation, 1319 <i>Fasli</i> .. .. .	v
TABLE VI.—Principal crops by tahsils .. .. .	vi
TABLE VII.—Criminal Justice .. .. .	xii
TABLE VIII.—Cognizable crime .. .. .	xiii
TABLE IX.—Revenue demand at successive settlements .. .. .	xiv
TABLE X.—Revenue and cesses, 1319 <i>Fasli</i> .. .. .	xv
TABLE XI.—Excise .. .. .	xvi
TABLE XII.—Stamps .. .. .	xvii
TABLE XIII.—Municipality of Rampur .. .. .	xviii
TABLE XIV.—Distribution of Police .. .. .	xix
TABLE XV.—Education .. .. .	xx
Schools .. .. .	xxi
Roads, 1913 .. .. .	xxv
Ferries, 1913 .. .. .	xxvi
Post office, 1911 .. .. .	xxvii
Markets, 1911 .. .. .	xxviii
Fairs .. .. .	xxx



TABLE I.—Population by tahsils, 1911.

Tahsil.	Total.			Hindus.			Musalmans.			Others.		
	Persons.	Males.	Females.	Persons.	Males.	Females.	Persons.	Males.	Females.	Persons.	Males.	Females.
1	2	3	4	5	6	7	8	9	10	11	12	13
Huzur Tahsil including Rampur Municipality and Cantonment.	179,016	94,247	84,769	72,152	38,469	33,683	106,207	55,432	50,775	657	346	311
Suar including Tanda Sub-Tahsil.	110,114	58,796	51,318	45,770	24,423	21,347	63,985	34,184	29,801	359	189	170
Milak ..	94,297	50,491	43,806	75,727	40,627	35,100	17,955	9,538	8,417	615	326	289
Shahabad ..	82,216	44,352	37,864	57,791	31,312	26,479	23,668	12,624	11,044	757	416	341
Bilaspur ..	65,574	35,092	30,482	32,692	17,586	15,106	32,789	17,450	15,339	93	56	37
Total ..	531,217	282,978	248,239	284,132	152,417	131,715	244,604	129,218	115,376	2,481	1,333	1,148

TABLE II.—Population by thanas, 1911.

Thana.	Total.			Hindus.			Musalmans.			Others.		
	Persons.	Males.	Females.	Persons.	Males.	Females.	Persons.	Males.	Females.	Persons.	Males.	Females.
1	2	3	4	5	6	7	8	9	10	11	12	13
Rampur .. ..	37,750	35,533	73,283	7,568	6,718	14,286	30,010	28,652	58,662	172	163	335
Milak .. ..	40,057	34,303	74,360	32,359	27,427	59,786	7,527	6,747	14,274	171	129	300
Shahabad .. ..	33,543	28,681	62,224	23,511	20,165	43,677	9,628	8,211	17,839	404	304	708
Kemri .. ..	18,761	16,440	35,201	13,449	11,612	25,061	5,207	4,725	9,932	105	103	208
Suar .. ..	25,440	21,592	47,032	13,166	11,419	24,585	12,216	10,122	22,338	58	51	109
Bilaspur .. ..	23,597	22,081	45,678	12,110	11,577	23,687	11,426	10,465	21,891	61	39	100
Azimnagar .. ..	29,985	26,417	56,402	11,335	10,310	21,645	18,545	16,019	34,564	105	88	193
Tanda .. ..	19,810	16,907	36,717	9,583	7,804	17,387	10,139	9,012	19,151	88	91	179
Patwai .. ..	31,776	28,427	60,203	22,616	19,600	42,216	9,063	8,730	17,793	97	97	194
Hawali Shaher .. ..	22,239	13,358	35,597	6,720	5,082	11,842	15,447	12,693	28,140	72	83	155
Total .. ..	282,978	248,239	531,217	152,417	131,715	284,132	129,228	115,376	244,604	1,333	1,148	2,481







TABLE III.—*Vital Statistics.*

Year.	Births.				Deaths.			
	Total.	Males.	Females.	Rate per 1,000.	Total.	Males.	Females.	Rate per 1,000.
1	2	3	4	5	6	7	8	9
1901 ..	8,805	4,755	4,050	15·41	6,359	3,463	2,896	11·13
1902 ..	11,929	6,541	5,388	20·88	8,766	4,971	3,795	15·35
1903 ..	12,051	6,603	5,448	21·09	13,020	7,080	5,940	22·79
1904 ..	14,044	7,222	6,822	24·58	7,285	4,143	3,142	12·31
1905 ..	13,783	7,134	6,649	24·12	10,607	5,925	4,682	18·56
1906 ..	14,015	7,050	6,965	24·53	12,494	6,825	5,669	21·87
1907 ..	10,772	5,619	5,153	18·85	12,735	6,783	5,952	22·29
1908 ..	11,250	6,371	4,879	19·69	12,281	6,286	5,995	21·45
1909 ..	9,760	5,529	4,231	17·08	13,805	7,444	6,361	24·12
1910 ..	11,531	6,661	4,870	21·62	9,755	5,539	4,216	18·29
1911 ..	10,601	5,845	4,756	19·95	15,946	8,196	7,750	30·01



TABLE IV.—Deaths according to cause.

Year.			Total deaths from—					
			All causes.	Plague.	Cholera.	Small-pox.	Fever.	Bowel complaints.
1			2	3	4	5	6	7
1901	..	..	6,358	..	320	100	5,577	361
1902	..	..	8,766	..	263	544	7,513	446
1903	..	..	13,020	..	100	3,100	8,400	200
1904	..	..	7,285	..	200	600	3,200	400
1905	..	..	10,607	600	325	550	6,204	300
1906	..	..	12,494	1,529	255	420	7,321	440
1907	..	..	12,735	2,121	431	1,218	4,970	287
1908	..	..	12,281	3	359	259	6,695	561
1909	..	..	13,805	3	77	47	8,794	651
1910	..	..	9,755	58	142	35	4,478	141
1911	..	..	15,943	4,044	271	419	4,521	236






TABLE V.—Statistics of cultivation and irrigation, 1319 Fashī.

Tahsil.	Total area.	Waste.	Culturable.	Cultivated.							Double cropped.	
				Irrigated.					Dry.	Total.		
				Total.	Canal.	Wells.	Tanks.	Other sources.				
1	2	3	4	5	6	7	8	9	10	11	12	
	Acres	Acres.	Acres.	Acres.	Acres.	Acres.	Acres.	Acres.	Acres.	Acres.	Acres.	Acres.
Huzur tahsil ..	112,510	13,203	13,749	4,637	4,247	314	..	76	80,921	85,558	45,091	
Shahabad ..	105,483	15,929	15,333	1,853	919	667	267	..	73,368	75,221	10,355	
Milak ..	99,745	9,805	16,847	6,021	5,355	381	..	285	67,071	73,092	66,897	
Bilaspur ..	130,873	12,253	54,567	13,785	13,711	49	..	25	50,268	64,053	24,109	
Suar ..	95,716	12,381	14,730	3,672	3,518	151	..	3	64,933	68,605	35,221	
Tanda ..	26,904	3,172	1,423	7,583	7,268	231	..	84	14,726	22,309	6,425	
Total ..	572,231	63,744	115,649	37,551	35,018	1,793	267	473	351,287	388,838	188,098	

TABLE VI.—Area in acres under the principal crops, Huzur tahsil.

Year.	Rabi.				Kharif.						
	Total.	Wheat.	Barley alone and mixed.	Gram alone and mixed.	Total.	Bajra alone and mixed.	Juar alone and mixed.	Cotton.	Rice.	Sugarcane.	Maize.
<i>Fasli.</i>											
1310..	428,112	30,542	2,840	9,430	56,693	2,963	2,902	4,184	20,900	2,940	22,804
1311..	47,950	34,250	3,150	10,550	57,160	9,278	1,826	2,323	16,800	3,530	23,403
1312..	62,954	35,338	3,315	24,301	60,085	3,406	2,580	3,580	18,762	4,176	27,581
1313..	54,760	39,478	4,502	10,780	59,286	6,916	4,905	5,217	11,979	2,898	27,371
1314..	80,583	61,817	4,099	14,667	64,237	3,841	964	5,586	25,201	1,741	26,904
1315..	36,494	17,923	8,630	9,941	70,894	7,312	7,344	4,320	25,055	2,202	24,661
1316..	45,010	26,949	8,830	9,231	65,144	6,198	3,672	3,568	19,953	2,452	29,301
1317..	16,560	12,955	1,867	1,738	57,247	6,863	..	3,557	16,450	1,952	18,425
1318..	19,757	15,448	1,967	2,342	55,846	7,214	..	4,301	12,542	2,359	29,430
1319..	22,100	16,797	1,362	3,941	53,876	12,798	..	4,799	8,637	3,563	24,079









TABLE VI—(continued).—Area in acres under the principal crops, tahsil Shahabad.

Year.	Rabi.				Kharif.						
	Total.	Wheat.	Barley alone and mixed.	Gram alone and mixed.	Total.	Bajra alone and mixed.	Juar alone and mixed.	Cotton.	Rice.	Sugarcane.	Maize.
<i>Fasli.</i>											
1310 ..	18,721	14,543	1,770	2,408	38,256	7,706	4,962	5,013	10,251	3,442	6,882
1311 ..	19,273	13,982	2,256	3,035	37,393	7,933	7,143	4,892	9,333	2,500	5,592
1312 ..	24,136	17,691	3,502	2,943	36,070	8,212	5,025	4,903	10,202	1,385	6,343
1313 ..	21,590	15,874	2,594	3,122	35,730	7,398	4,525	4,109	10,453	2,493	6,752
1314 ..	22,115	16,213	3,510	2,392	35,976	7,750	5,315	4,792	10,521	1,943	5,655
1315 ..	20,220	18,107	1,116	997	36,156	8,452	5,285	3,878	9,906	2,831	5,804
1316 ..	19,920	17,845	989	1,086	33,722	8,203	5,682	3,665	10,246	2,355	3,571
1317 ..	29,909	17,726	4,882	7,301	38,910	17,045	11	5,771	8,500	1,910	5,673
1318 ..	28,569	19,733	3,531	5,305	38,865	13,613	1	9,119	7,263	2,498	6,371
1319 ..	29,454	21,154	2,998	5,302	37,641	18,622	8	7,433	5,749	2,548	3,281

TABLE VI—(continued).—Area in acres under the principal crops, tahsil Milak.

Year.	Rabi.				Kharif.							
	Total.	Wheat	Barley alone and mixed.	Gram alone and mixed.	Total.	Bajra alone and mixed.	Juar alone and mixed.	Cotton.	Rice.	Sugarcane	Maize.	
<i>Fasti.</i>												
1310	8,297	6,299	1,729	269	55,829	2,205	6,425	3,600	18,503	2,105	22,991	
1311	8,111	6,307	1,481	323	56,210	2,215	6,525	3,504	18,941	2,210	22,815	
1312	8,404	6,451	1,703	250	56,482	2,223	6,584	3,892	18,893	2,115	22,775	
1313	8,321	6,506	1,529	286	57,371	2,325	6,615	3,952	19,142	2,331	22,996	
1314	8,291	6,376	1,650	265	56,924	2,288	6,597	3,947	18,580	2,215	22,898	
1315	8,210	6,450	1,554	206	55,804	2,296	6,636	2,811	18,326	2,405	23,210	
1316	8,487	6,758	1,495	234	53,793	2,354	6,592	3,504	19,387	2,552	22,404	
1317	13,950	9,999	1,730	2,221	46,241	2,677	..	465	17,647	1,845	23,607	
1318	19,468	12,381	2,169	4,915	42,323	3,729	..	743	11,918	1,577	24,356	
1319	20,679	11,577	1,800	7,302	42,092	7,583	..	1,719	8,590	2,318	21,862	






TABLE VI—(continued).—Area in acres under the principal crops, tahsil Bilaspur.

Year.	Rabi				Kharif						
	Total.	Wheat	Barley alone and mixed.	Gram alone and mixed.	Total.	Bajra alone and mixed.	Juar alone and mixed.	Cotton.	Rice.	Sugarcane.	Maize.
<i>Fasli.</i>											
1310 ..	23,835	12,215	7,860	3,750	32,657	756	938	2,466	20,729	1,958	5,810
1311 ..	26,319	16,011	7,473	2,835	19,938	537	1,366	1,534	9,882	2,041	4,548
1312 ..	28,503	13,614	10,319	4,573	27,916	981	1,058	2,703	16,797	2,448	3,929
1313 ..	30,478	15,183	9,556	5,736	23,189	962	1,169	2,462	11,123	1,691	5,782
1314 ..	26,693	11,934	9,367	5,362	30,319	901	1,230	2,555	19,415	2,021	4,197
1315 ..	20,936	4,857	10,324	5,785	31,153	720	1,266	2,920	20,935	1,641	3,671
1316 ..	21,949	7,573	9,696	4,680	26,882	1,339	2,596	2,377	11,490	2,486	6,594
1317 ..	32,152	15,838	6,393	9,921	34,753	2,877	..	1,972	13,231	2,068	14,605
1318 ..	37,822	21,290	5,440	11,092	28,231	3,111	..	2,362	7,906	1,719	13,133
1319 ..	43,413	22,959	8,316	12,838	32,100	5,793	..	3,643	8,253	2,228	12,173

TABLE VI—(continued).—Area in acres under the principal crops, tahsil Suar.

Year.	Rabi.				Kharif.						
	Total.	Wheat.	Barley alone and mixed.	Gram alone and mixed.	Total.	Bajra alone and mixed.	Juar alone and mixed.	Cotton.	Rice.	Sugarcane.	Maize.
<i>Fasli.</i>											
1310 ..	16,631	7,035	1,356	8,240	41,599	1,000	1,103	9,380	7,907	2,597	19,612
1311 ..	22,846	8,857	6,932	7,057	41,918	2,000	1,007	8,270	8,208	2,044	20,389
1312 ..	11,728	3,319	738	7,671	40,753	2,000	590	8,005	7,220	2,707	20,231
1313 ..	15,464	6,912	810	7,742	45,891	2,000	1,001	10,103	8,175	1,778	22,834
1314 ..	15,423	8,123	404	6,896	44,131	2,001	3,160	6,301	8,698	2,290	21,681
1315 ..	12,582	5,010	7,101	471	44,734	2,000	2,001	7,012	13,012	420	20,289
1316 ..	5,957	4,635	852	470	32,793	3,000	4,300	4,503	13,282	454	7,254
1317 ..	11,110	8,706	896	1,508	37,911	2,000	..	4,178	5,814	1,322	24,597
1318 ..	11,624	8,671	1,989	1,864	36,073	1,824	..	6,002	4,494	748	23,005
1319 ..	11,894	8,835	1,274	1,812	37,444	6,775	..	6,708	4,728	1,149	19,084








TABLE VI—(concluded).—Area in acres under the principal crops, tahsil Tanda.

Year,	Rabi.				Kharif.						
	Total.	Wheat.	Barley alone and mixed.	Gram alone and mixed.	Total.	Bajra alone and mixed.	Juar alone and mixed.	Cotton.	Rice.	Sugar-cane.	Maize.
<i>Fasli.</i>											
1310 ..	5,353	3,473	1,074	803	10,938	540	503	756	8,265	389	485
1311 ..	4,806	2,830	522	1,454	12,362	1,810	694	555	7,213	347	1,743
1312 ..	5,916	3,513	1,488	915	12,091	480	603	678	7,960	500	1,870
1313 ..	6,346	4,488	501	1,357	12,978	655	538	890	7,908	571	2,416
1314 ..	6,250	3,935	1,042	1,273	13,136	467	573	706	8,014	641	1,835
1315 ..	5,183	3,454	534	1,195	14,092	663	727	720	9,449	504	2,029
1316 ..	7,978	4,436	1,922	1,620	13,411	632	695	627	8,773	395	2,289
1317 ..	4,851	4,055	477	319	9,297	739	..	195	5,211	512	2,640
1318 ..	5,551	4,196	538	817	7,651	606	..	218	4,524	219	2,084
1319 ..	5,598	4,360	568	670	8,358	358	..	264	5,120	296	2,320

TABLE VII.—*Criminal Justice.*

Year.	Number of persons convicted or bound over in respect of—													
	Offences against public tranquility (Chapter VIII).	Offence affecting life.	Griveous hurt.	Rape.	Cattle theft.	Criminal force and assault.	Theft.	Robbery and dakaiti.	Receiving stolen property.	Criminal trespass.	Bad livelihood.	Keeping the peace.	Cases under—	
													Opium Act.	Excise Act.
1	2	3	4	5	6	7	8	9	10	11	12	13	14	15
1901	15	5	27	6	31	10	122	19	40	47	75	12	4	5
1902	18	2	37	11	33	19	120	13	33	54	54	72	1	4
1903	10	4	41	3	48	32	438	16	34	117	109	98	1	8
1904	14	4	44	5	39	44	364	9	20	91	43	48	1	6
1905	7	6	34	1	25	46	382	3	30	105	86	164	1	10
1906	11	5	50	3	34	43	359	4	29	85	33	157	1	9
1907	9	1	22	4	28	30	292	20	22	71	90	171	2	6
1908	6	5	20	..	55	16	323	19	32	51	32	77	1	6
1909	6	1	27	2	39	23	233	9	17	27	53	47	3	5
1910	63	23	67	1	9	20	182	67	15	18	69	101	7	12
1911	17	22	36	2	14	25	149	29	5	15	66	78	5	27






TABLE VIII.—*Cognizable crime.*

Year.	Number of cases investi- gated by Police.			Number of persons—		
	Suo motu.	By orders of magistrate.	Sent up for trial.	Tried.	Acquitted or discharged.	Convicted.
1	2	3	4	5	6	7
1901	803	..	416	610	177	433
1902	926	..	441	634	157	477
1903	1,023	..	505	773	158	606
1904	837	..	409	832	134	638
1905	873	..	502	783	169	576
1906	908	..	497	855	179	621
1907	835	....	454	718	175	517
1908	870	..	484	831	229	581
1909	613	..	350	525	132	351
1910	587	..	373	647	180	467
1911	574	..	319	470	129	341

TABLE IX.—*Revenue demand of the new ilaga at successive settlements.*

Pargana and tahsil.	Year of settlement.					
	1275 Fasli.	1283 Fasli.	1295 Fasli.	1299 Fasli.	1315 Fasli.	1318 Fasli.
1	2	3	4	5	6	7
	Rs.	Rs.	Rs.	Rs.	Rs.	Rs.
Milak ..	87,199	..	1,05,475	..	1,23,285	..
Shahabad ..	21,033	..	25,115	..	34,150	..
Bilaspur ..	13,954	..	15,714	..	19,100	..
Suar ..	..	4,485	..	4,803	..	6,120









TABLE X.—Present demand for revenue and cesses for the year 1319 Fashi.

Pargana and tahsil.	Where included in Ain-i-Akbari.	Revenue.	Cesses.	Total.	Incidence per acre.	
					Cultivated.	Total.
1	2	3	4	5	6	7
		Rs.	Rs.	Rs.	Rs. a. p.	Rs. a. p.
Huzar tahsil ..	..	6,68,024	81,577	7,49,601	8 12 2	6 10 7
Shahabad ..	..	5,08,824	62,223	5,71,047	7 9 5	5 5 9
Milak ..	..	5,12,078	62,968	5,75,046	7 13 10	5 12 2
Bilaspur ..	..	3,33,069	52,755	3,85,824	6 0 4	2 15 2
Suar ..	..	4,21,379	50,884	4,72,263	6 14 1	4 14 10
Tanda ..	..	1,13,005	13,833	1,26,838	5 10 11	4 11 5
Total ..	..	25,56,379	3,24,242	28,80,621	..	..

TABLE XI.—Excise.

Year.	Receipts from foreign liquors.		Country spirits.		Receipts from <i>tari</i> and <i>sandhi</i> .	Drugs.			Opium.		Total receipts.	Consumption.	Incidence of receipts per 10,000 of population from			Number of shops.			
			Receipts.			Consumption in L. P. gallons.	Total receipts.	Consumption in Mds.		Total receipts.			Consumption.	Liquor including <i>tari</i> .	Drugs.	Opium.	Country spirit.	Drugs.	Opium.
			Rs. a. p.	Rs.				Rs.	M. s. c.										
1	2	3	4	5	6	7	8	9	10	11	12	13	14	15	16	17	18		
1901	..	..	39,768 0 0	51,317	5,745	60 39 0	12,054 0 0	24 30 0	575.7 0 0	1,248 0 0	737	107	226	80 35 35	80 35 35	80 35 35	80 35 35		
1902	..	..	36,006 0 0	40,210	5,892	67 17 0	11,575 0 0	28 17 0	53,541 0 0	1,769 0 0	673	110	217	80 35 35	80 35 35	80 35 35	80 35 35		
1903	..	..	33,075 0 0	..	6,173	70 0 0	11,390 0 0	26 24 0	55,587 0 0	1,703 0 0	677	116	212	86 35 35	86 35 35	86 35 35	86 35 35		
1904	..	..	38,000 0 0	..	6,176	70 0 0	11,411 0 0	26 0 0	55,587 0 0	..	614	116	214	86 35 35	86 35 35	86 35 35	86 35 35		
1905	..	..	38,000 0 0	..	6,179	72 0 0	14,833 0 0	35 0 0	59,012 0 0	..	614	116	278	86 35 35	86 35 35	86 35 35	86 35 35		
1906	..	..	40,053 0 0	..	6,176	69 25 0	12,311 0 0	37 25 0	58,540 0 0	..	751	116	231	86 35 35	86 35 35	86 35 35	86 35 35		
1907	..	..	40,000 0 0	..	10,984	62 10 6	13,508 0 0	34 5 0	64,492 0 0	..	751	116	231	86 35 35	86 35 35	86 35 35	86 35 35		
1908	..	..	40,000 0 0	..	19,230	31 5 4	21,235 0 0	29 6 0	80,465 0 0	3,945 0 0	751	206	253	86 35 35	86 35 35	86 35 35	86 35 35		
1909	..	360 0 0	85,129 0 0	37,120	16,936	57 3 9	23,991 0 0	43 20 0	1,26,735 0 0	8,108 0 0	1,612	319	452	00 36 33	00 36 33	00 36 33	00 36 33		
1910	..	300 0 0	99,473 0 0	41,900	14,017	51 17 12	24,848 0 0	47 30 0	1,38,632 0 0	9,024 0 0	1,876	264	469	00 36 33	00 36 33	00 36 33	00 36 33		
1911	..	199 11	31,16,096 14 3	38,677	13,694	45 8 8	26,185 5 4	61 30 13	1,53,773 14 10	9,377 9 6	..	..	..	00 37 33	00 37 33	00 37 33	00 37 33		







TABLE XII.—*Stamps.*

Year.					Receipts.	Total charges.
					Rs.	Rs.
1901	..	..	..	..	35,251	1,375
1902	..	..	..	..	36,932	2,087
1903	..	..	..	..	41,103	2,423
1904	..	..	..	..	37,930	2,123
1905	..	..	..	..	44,591	2,589
1906	..	..	..	..	53,487	2,918
1907	..	..	..	..	54,117	3,370
1908	..	..	..	..	51,517	2,484
1909	..	..	..	..	50,608	2,161
1910	..	..	..	..	49,372	12,316
1911	..	..	..	..	53,005	331

TABLE XIII.—Municipality of Rampur.

Year.	Income.							Expenditure.								
	Octroi.	Tax on houses and lands.	Other taxes.	Rents including nazul.	Loans.	Other sources.	Total.	Administration and collection of taxes.	Public safety.	Water-supply and drainage.		Conservancy.	Hospitals and dispensaries.	Public works.	Other lands.	Total.
										Capital.	Maintenance.					
1	2	3	4	5	6	7	8	9	10	11	12	13	14	15	16	17
	Rs.	Rs.	Rs.	Rs.		Rs.	Rs.	Rs.	Rs.			Rs.	Rs.	Rs.	Rs.	Rs.
1901	..	6,748	173	30,439	..	3,236	40,596	1,979	12,029	..	..	19,058	273	22,032	1,887	57,258
1902	16,364	..	181	5,228	..	1,529	23,302	3,184	14,196	..	..	19,465	100	19,750	677	57,372
1903	39,946	493	106	6,721	..	1,672	48,938	2,330	13,098	..	..	19,658	243	25,024	691	61,024
1904	32,053	505	177	5,100	..	1,847	39,682	2,147	10,500	..	..	22,680	1,143	20,568	747	57,785
1905	34,748	48	168	7,850	..	12,615	55,435	1,970	11,100	..	..	26,228	6,076	12,452	708	58,534
1906	32,000	374	2	5,638	..	2,599	40,613	1,718	11,000	..	..	25,217	4,055	13,728	656	56,374
1907	31,622	655	277	9,004	..	3,075	44,633	1,659	11,411	..	..	22,798	1,745	22,695	..	60,308
1908	32,378	597	266	8,712	..	1,993	43,886	1,720	9,706	..	..	21,857	311	10,723	..	44,317
1909	34,200	632	312	11,327	..	595	47,065	2,260	6,054	..	..	21,186	823	29,958	..	60,281
1910	34,200	754	703	16,105	..	834	52,596	3,000	7,037	..	..	20,192	3,000	26,924	..	60,153
1911	34,200	544	1,022	16,891	..	746	53,403	2,707	11,903	..	..	20,502	622	24,719	..	60,454










TABLE XIV.—*Distribution of Police.*

Thana.	Sub-Inspectors.	Head constables.	Constables.	Municipal Police.	Town Police.	Rural Police.	Road Police.
1	2	3	4	5	6	7	8
Police Office ..	2	4	30	..	..	..	..
Police Lines ..	1	12	69	..	..	..	..
Court Inspector's Office.	1	5	24	..	..	..	..
Kotwali ..	2	14	84	85	..	..	..
Ganj ..	1	10	61	65	..	..	..
Hawali Shahr ..	1	4	17	..	..	80	26
Shahabad ..	2	4	25	..	8	145	8
Milak ..	2	4	21	..	..	175	2
Bilaspur ..	2	4	20	..	7	173	10
Azimnagar ..	1	3	12	..	..	124	6
Tanda ..	1	6	20	..	15	134	2
Suar ..	1	5	20	..	..	171	2
Kemri ..	1	3	12	..	..	160	4
Patwai ..	1	2	12	..	..	133	6
Total ..	19	80	427	150	30	1,295	46

TABLE XV.—*Education.*

Year.	Total.			Secondary Education.			Primary Education.		
	Schools	Scholars.		Schools.	Scholars.		Schools.	Scholars.	
		Males.	Females.		Males.	Females.		Males.	Females.
		3	4		5	6		7	8
1901	103	3,644	97	1	239	..	102	3,405	97
1902	99	3,797	125	1	245	..	98	3,552	125
1903	119	4,381	133	9	1,800	..	110	3,081	133
1904	129	5,057	157	18	1,628	157	111	3,429	..
1905	149	5,611	174	18	1,592	174	131	4,019	..
1906	150	5,772	188	19	1,643	188	131	4,129	..
1907	146	5,442	192	19	1,513	192	127	3,929	..
1908	147	4,935	201	18	1,292	201	129	3,673	..
1909	147	4,970	200	18	1,290	200	129	3,680	..
1910	134	5,032	..	17	1,165	..	115	3,222	..
1911	133	5,351	..	17	1,175	..	114	3,345	..






## LIST OF SCHOOLS.


Tahsil.	School.	Class.	Average attendance for 1909-10.	Average attendance for 1910-11.	Average attendance for 1911-12.
Rampur City.	Rampur ..	High School ..	250	260	258
	Do. ..	Madrasa Alia ..	150	225	230
	Do. ..	Vernacular Middle School.	60	80	90
	Do. ..	Shia School ..	35	35	30
	Madrasa Ghonsia ..	Primary ..	60	62	62
		Two branch Schools Madrasa Alia.	98	89	..
		Secondary ..	50	50	50
	Bajori Tola ..	Ditto ..	50	50	50
	Rajdowara ..	Ditto ..	50	35	50
	Gher Saifuddin Khan ..	Ditto ..	40	35	30
	Gher Toghan ..	Ditto ..	50	30	40
	Kucha Firagun ..	Ditto ..	40	40	40
	Bazar Nasrulla Khan ..	Ditto ..	50	40	50
	Bilaspur Darwaza ..	Ditto ..	40	40	30
	Gher Mardan Khan ..	Ditto ..	..	30	25
	Madrasa Maqbara ..	Ditto ..	25	20	30
	Pahari Darwaza ..	Ditto ..	50	40	25
	Gher Alaf Khan ..	Primary ..	22	20	25
	Jhanda Bare Pir Sahib.	Ditto ..	20	20	25
	Peela Talab ..	Ditto ..	15	20	15
	Safdarganj ..	Ditto ..	20	20	25
	Peepal Tola ..	Ditto ..	15	16	15
	Thotar ..	Ditto ..	15	15	15
	Imli Jhulawali ..	Ditto ..	20	15	25
	Ganj ..	Ditto ..	25	20	25
	Gher Bakhshi ..	Ditto ..	15	20	18
	Ziarat Akhund Sahib ..	Ditto ..	15	20	19
	Domahla ..	Ditto ..	20	15	25
	Anguri Bagh ..	Ditto ..	25	30	45
	Gujar Tola ..	Ditto ..	20	15	25
	Gher Muhammad Ali Khan.	Ditto ..	15	20	15
	Shahabad Darwaza ..	Ditto ..	15	20	15
	Lal Kabar ..	Ditto ..	15	20	25
	Old Post Office ..	Ditto ..	15	25	25
	Rajdowara ..	Ditto ..	20	20	50
	Ditto ..	Ditto ..	25	20	15
	Ganj ..	Ditto ..	15	25	25
	Patshala ..	Ditto ..	30	50	50
	Muhalla Filbanan ..	Ditto ..	50	15	15
	Gher Najju Khan ..	Ditto ..	10	20	18
Darul Irshad ..	Ditto ..	15	..	50	
Masjid Charakh ..	Ditto ..	..	..	50	

## LIST OF SCHOOLS—(continued).

Tahsil.	School.	Class.	Average attendance for 1909-10.	Average attendance for 1910-11.	Average attendance for 1911-12.
Hazar Tahsil.	Khandia .. ..	Primary .. ..	20	..	..
	Bhot .. ..	Ditto .. ..	20	..	..
	Lalunagla .. ..	Ditto .. ..	20	25	25
	Ajitpur .. ..	Ditto .. ..	25	20	25
	Panjahnagar .. ..	Ditto .. ..	20	20	20
	Hajjinagar .. ..	Ditto .. ..	..	20	20
	Mankara .. ..	Ditto .. ..	20	15	20
	Dandi .. ..	Ditto .. ..	20	20	20
	Nankar .. ..	Ditto .. ..	20	20	20
	Kashipur .. ..	Ditto .. ..	20	20	25
	Nauganwan .. ..	Ditto .. ..	20	15	20
	Rampura .. ..	Ditto .. ..	25	20	20
	Nagara .. ..	Ditto .. ..	20	20	25
	Deorania .. ..	Ditto .. ..	20	20	20
	Singan Khera .. ..	Ditto .. ..	20	25	25
	Bijawala .. ..	Ditto .. ..	20	15	15
	Ahmadnagar .. ..	Ditto .. ..	20	20	15
	Taimarya .. ..	Ditto .. ..	20	20	20
	Repura .. ..	Ditto .. ..	20	20	20
	Khudpura .. ..	Ditto .. ..	20	15	20
Khod .. ..	Ditto .. ..	..	20	15	
Tahsil Milak.	Milak .. ..	Secondary .. ..	60	82	90
	Khata .. ..	Primary .. ..	26	35	44
	Bhensari .. ..	Ditto .. ..	25	25	40
	Keoror .. ..	Ditto .. ..	25	25	15
	Punyan .. ..	Ditto .. ..	15	20	20
	Lakhimpur .. ..	Ditto .. ..	15	20	20
	Bikranpur .. ..	Ditto .. ..	20	20	20
	Dhaneli Sharqi .. ..	Ditto .. ..	20	20	15
	Dhaneli Shamali .. ..	Ditto .. ..	15	25	15
	Jasmuli .. ..	Ditto .. ..	15	15	20
	Dhamora .. ..	Ditto .. ..	25	25	30
	Jeora .. ..	Ditto .. ..	20	20	16
	Peepalsana .. ..	Ditto .. ..	20	20	16
	Purania .. ..	Ditto .. ..	20	20	20
	Loha .. ..	Ditto .. ..	20	25	20
	Pipla .. ..	Ditto .. ..	15	15	20
	Arimi .. ..	Ditto .. ..	20	20	20
Samaria .. ..	Ditto .. ..	20	20	15	
Khutia .. ..	Ditto .. ..	20	20	15	
Dharampur .. ..	Ditto .. ..	20	..	..	
Bhutta .. ..	Ditto .. ..	20	20	16	
Jeonagar .. ..	Ditto .. ..	20	15	..	
Shahabad Tahsil.	Shahabad Khas .. ..	Secondary .. ..	90	85	90
	Unchagaon .. ..	Primary .. ..	20	20	20
	Anoh .. ..	Ditto .. ..	20	20	..
	Reori .. ..	Ditto .. ..	15	15	15
	Baragaon .. ..	Ditto .. ..	20	20	15









## LIST OF SCHOOLS—(continued).

Tahsil.	School.	Class.	Average attendance for 1909-10.	Average attendance for 1910-11.	Average attendance for 1911-12.
Shahabad Tahsil—(concluded).	Dhukia ..	Primary ..	15	15	25
	Kharsaul ..	Ditto ..	15	20	15
	Rawana ..	Ditto ..	15	15	15
	Mudhkar ..	Ditto ..	15	15	15
	Gangapur ..	Ditto ..	15	20	15
	Gulpura ..	Ditto ..	15	15	..
	Kop ..	Ditto ..	15	15	15
	Ghansampur ..	Ditto ..	15	20	25
	Patwai ..	Ditto ..	25	20	15
	Kera ..	Ditto ..	15	15	..
	Chuhthanpi ..	Ditto ..	20	20	15
	Nawabganj ..	Ditto ..	20	20	20
	Budhpur ..	Ditto ..	15	20	15
	Sagarpur ..	Ditto ..	20	25	25
	Saifni ..	Ditto ..	30	25	30
Ofi ..	Ditto ..	15	15	15	
Jaitoli ..	Ditto ..	15	15	..	
Bhawan marki ..	Ditto ..	..	..	20	
Bilaspur Tahsil.	Bilaspur Khas ..	Secondary ..	57	60	60
	Kemri ..	Primary ..	40	40	58
	Mahunagar ..	Ditto ..	15	20	18
	Bhatpura ..	Ditto ..	15	20	20
	Godi ..	Ditto ..	15	15	22
	Mahtunsh ..	Ditto ..	15	15	24
	Dhauri ..	Ditto ..	15	15	20
	Maktab Bilaspur ..	Ditto ..	15	15	15
	Ditto ..	Ditto ..	15	15	20
Hasanpur ..	Ditto ..	..	..	20	
Suar Tahsil.	Suar Khas ..	Secondary ..	50	45	50
	Chunpura ..	Primary ..	20	20	24
	Semra ..	Ditto ..	20	20	..
	Bhot ..	Ditto ..	20	20	25
	Narpatnagar ..	Ditto ..	14	15	23
	Dhanuri ..	Ditto ..	20	20	14
	Bhungia ..	Ditto ..	20	25	24
	Chapra ..	Ditto ..	20	20	22
	Milak Dundi ..	Ditto ..	20	20	20
	Serka ..	Ditto ..	20	25	27
	Akbarabad ..	Ditto ..	20	20	21
	Khempur ..	Ditto ..	20	25	17
	Ratanpura ..	Ditto ..	25	20	14
	Manpur ..	Ditto ..	20	20	21
	Doonakpuri ..	Ditto ..	20	..	..
	Khod ..	Ditto ..	..	..	15
	Jatpura ..	Ditto ..	..	..	15
Lalpur ..	Ditto ..	..	..	14	








## ROADS, 1913.


Name.	Miles.	Fur-long.	Feet.
A.—PROVINCIAL.			
1. Moradabad and Naini Tal road made up at various lengths in Rampur Territory.	9	7	0
2. Moradabad-Bareilly road via Milak within Rampur State.	19	0	0
Total ..	28	7	0
B.—LOCAL.			
<i>I.—First class roads metalled, bridged and drained throughout.</i>			
1. Rampur to Shahabad .. .. .	20	0	0
2. Rampur to Guest house .. .. .	2	1	26
3. Rampur to Kosi Bridge .. .. .	2	4	166
4. Rampur to Benazir .. .. .	3	0	0
5. Rampur to Benazir via Khusro Bagh .. .. .	3	1	267
Total ..	30	6	459
<i>II.—Second class roads.</i>			
1. Benazir to Tanda via Lalpur .. .. .	10	5	70
2. Rampur to Manpur via Suar .. .. .	20	2	480
3. Rampur Rudderpur via Bilaspur .. .. .	25	5	400
4. Rampur to Kemri .. .. .	11	7	460
5. Rampur to Panwaria .. .. .	3	1	105
6. Suar to Bilaspur .. .. .	16	0	0
7. Khond to Pæpli .. .. .	14	0	0
8. Bilaspur to Ahro .. .. .	10	3	110
9. Bilaspur to Milak .. .. .	20	3	603
10. Chamarpara to Piparia Raizade via Barah .. .. .	8	1	377
11. Milak to Patwai .. .. .	9	2	310
12. Shahabad to Saifui.. .. .	9	4	0
Total ..	159	5	275
<i>III.—Third class roads.</i>			
1. Darhyal to Kashipur (within Rampur State) .. .. .	6	0	0
2. Nagaria Khurd to Manpur Ojbra .. .. .	4	0	0
3. Dhamora to Rathonda .. .. .	4	4	0
4. Patia to Kup .. .. .	5	0	0
5. Kundanpur to Matwali .. .. .	3	5	346
6. Patwai to Tabpur .. .. .	3	2	165
7. Narnipur to Tabpur.. .. .	3	4	330
Total ..	30	0	181

## FERRIES, 1913.

River.	Name of ferry.	Village.	Tahsil.	Management.	Income.
					Rs.
Kosi..	Lalpur ..	Lalpur ..	Hazur ..	State public works	112
	Piranpur ..	Piranpur ..	Do.	Do.	70
	Ghosipura ..	Ghosipura ..	Suar ..	Do.	27
	Rawanna ..	Rawanna ..	Hazur ..	Do.	12
R a m- ganga.	Shahabad ..	Shahabad ..	Shahabad	Do.	700
	Sagarpur ..	Sagarpur ..	Do.	Do.	452
	Kup ..	Kup ..	Do.	Do.	300
Gangan	Saifui ..	Saifui ..	Do.	Do.	675
	Chitouni ..	Chitouni ..	Do.	Do.	80
C h i n a Nala.	Yusufnagar ..	Yusufnagar ..	Do.	Do.	60
Nāhal	Khata Nagaria ..	Khata Nagaria ..	Milak ..	Do.	200
	Khata Chintaman	Khata Chintaman	Do.	Do.	25
	Bara Saidabad ..	Bara Saidabad ..	Do.	Do.	290
P i l a- khar.	Mankara ..	Mankara ..	Bilaspur	Do.	400
	Kemri ..	Kemri ..	Do.	Do.	650
	Pipalia Raizada ..	Pipalia Raizada ..	Milak ..	Do.	80
	Jithania ..	Jithania ..	Hazur ..	Do.	370
	Kemri ..	Kemri ..	Bilaspur	Do.	120
Senjni	Mulla Khera ..	Mulla Khera ..	Do.	Do.	500
	Mundia ..	Mundia ..	Do.	Do.	200
..	Bans Khera ..	Bans Khera ..	Do.	Do.	129
..	Bisharat Nagar ..	Bisharat Nagar ..	Do.	Do.	1,375
Ghuga..	Shikarpur ..	Shikarpur ..	Suar ..	Do.	365
Kulli ..	Ahro ..	Ahro ..	Bilaspur	Do.	25
Naya ..	Manpur ..	Manpur ..	Suar ..	Do.	1,310
Sid d h a Nala.	Gangapur ..	Gangapur ..	Shahabad	Do.	72









## POST OFFICE, 1911.

Tahsil	Offices.	Class.	Management.
Hazur ..	Rampur ..	Sub-office ..	Imperial.
	Rajdwara ..	Branch-office ..	Do.
	Ganj ..	Ditto ..	Do.
Shahabad ..	Shahabad ..	Ditto ..	Do.
	Patwai ..	Ditto ..	Do.
Milak ..	Milak ..	Ditto ..	Do.
Bilaspur ..	Bilaspur ..	Ditto ..	Do.
	Kemri ..	Ditto ..	Do.
Suar ..	Suar ..	Ditto ..	Do.
Tanda ..	Tanda ..	Sub-office ..	Do.

## MARKETS, 1911.

Tahsil.	Pargana.	Locality.	Market days.
Rampur	Rampur ..	Sarak Top Khana ..	Sunday and Wednesday.
		Bazar Nasarulla Khan	Monday.
		Ganj .. ..	Tuesday.
Hazur ..	Hazur ..	Ajitpur .. ..	Friday.
		Rasulpur .. ..	Saturday.
		Kakraoa .. ..	Tuesday.
		Khandia .. ..	Wednesday.
		Saigankhera ..	Saturday.
		Benazir .. ..	Thursday.
		Baqarkha .. ..	Thursday.
		Naugawan .. ..	Thursday.
		Mandayan Shadi ad- jacent to Ajitpur.	Saturday.
		Rampura .. ..	Saturday.
Jagatpur .. ..	Thursday.		
Shahabad	Shahabad ..	Shahabad .. ..	Sunday and Wednesday.
		Sagarpur .. ..	Tuesday and Friday.
		Patwai .. ..	Monday and Thursday.
		Dhakia .. ..	Sunday.
		Chatoni .. ..	Saturday.
		Mathrapur .. ..	Saturday.
		Matwali .. ..	Tuesday.
		Rawana .. ..	Saturday.
		Reori .. ..	Friday.
		Saifni .. ..	Sunday and Thursday.
		Tanda .. ..	Saturday.
		Bharatpur .. ..	Thursday.
		Khera .. ..	Thursday.
		Bhanwarki (Jadid) ..	Monday and Friday.
		Gharanpur .. ..	Saturday and Thursday.
		Gangapur .. ..	Tuesday and Friday.
Koop .. ..	Monday and Thursday.		
Madkar .. ..	Tuesday.		
Aosi (Ilaqa Jadid) ..	Thursday.		
Bilaspur	Bilaspur ..	Bilaspur .. ..	Monday.
		Kemri .. ..	Thursday.
		Mahunagar .. ..	Friday.
		Begamabad .. ..	Saturday.
		Mahtos .. ..	Sunday and Wednesday.
		Gadhi .. ..	Wednesday.
		Rampura .. ..	Thursday.
		Sisona .. ..	Monday and Friday.
		Abro .. ..	Wednesday.
		Rasulpur .. ..	Sunday.
Kharsoli .. ..	Wednesday.		
Milak ..	Milak ..	Milak Khas .. ..	Friday and Monday.
		Dhamora .. ..	Wednesday and Saturday.
		Bara .. ..	Sunday.
		Loya of Bhole Natt ..	Tuesday.






## MARKETS, 1911.


Tahsil.	Pargana.	Locality.	Market days.
Milak ..	Milak (concluded).	Bhanakpur ..	Friday and Monday.
		Dharampur Rabsaini ..	Monday and Thursday.
		Bahura ..	Monday and Thursday.
		Koorar ..	Thursday and Saturday.
		Khata Kalan ..	Wednesday and Sunday.
		Silari ..	Saturday and Wednesday.
		Narkhara ..	Friday and Tuesday.
		Tira ..	Saturday and Tuesday.
		Manatna ..	Sunday and Wednesday.
		Harsu Nagla ..	Sunday and Thursday.
		Hongnagar ..	Friday and Sunday.
		Bhawarka ..	Monday and Thursday.
		Bhansori ..	Wednesday and Sunday.
		Pochawa ..	Saturday and Wednesday.
		Silai ..	Tuesday and Saturday.
		Pasupura ..	Tuesday and Saturday.
		Rajpura ..	Thursday and Monday.
		Nagla Udai ..	Thursday.
		Thohra ..	Tuesday.
		Nipania ..	Wednesday.
Suar ..	Suar ..	Bhrat ..	Saturday and Tuesday.
		Bhangia ..	Wednesday.
		Bhagwantnagar ..	Saturday.
		Bajra Nankar ..	Friday.
		Patti ..	Saturday.
		Tah ..	Tuesday.
		Chaukbandi ..	Friday.
		Dhonkpuri ..	Sunday.
		Suar ..	Sunday and Wednesday.
		Manpur ..	Tuesday.
Maswasi ..	Friday.		
Khampur ..	Monday.		
Narpatnagar ..	Thursday.		
Gajja Pura ..	Thursday.		
Tanda ..	Tanda ..	Tanda ..	Sunday and Thursday.
		Beopura ..	Friday.
		Lamba Khera ..	Saturday.
		Chataria ..	Wednesday.

## FAIRS.

Tahsil.	Pargana.	Village.	Name of fair.	Date.	Average attendance.
Hazur.	Hazur.	Bhamraoca ..	Bhamraoca fair	Every Monday of Sawan.	5,000
		Do. ..	Shib Teras ..	Phagun Badi 13th	5,000
		Aghapur ..	Moharram ..	Moharram 10th to 13th.	10,000
		Kashipur ..	Do. ..	Do. ..	1,000
		Bijpuri ..	Do. ..	Do. ..	1,000
		Benazirpura ..	Ganga Ashnan	Katik Sudi 15th	5,000
		Do. ..	Dasehra Ashnan.	Jeth Sudi 10th ..	5,000
		Rampur city ..	Idul Fitr ..	Shabwal 1st ..	25,000
		Do. ..	Idul Zuha ..	Zilhij 10th ..	25,000
		Do. ..	Moharram ..	Moharram 1st to 13th.	30,000
		Do. ..	Dasehra ..	Kuar Sudi 10th..	5,000
		Do. ..	Birthday of H. H.	August 31st to September 4th	20,000
		Nogawan ..	Moharram ..	Moharram 9th and 10th.	400
		Dhookaria ..	Ganga Ashnan	Kartik Sudi 15th	15,000
		Do. ..	Dasehra ..	Jeth Sudi 10th	15,000
		Parota ..	Shib Teras ..	Phagun Badi 13th	6,000
		Sagarpur ..	Zahir Pir ..	Bhadon Badi 9th	2,000
		Saifni ..	Do. ..	Do. ..	..
		Do. ..	Idul Fitr ..	Shawal 1st ..	1,500
		Do. ..	Idul Zuha ..	Zilhij 10th ..	1,500
Dhakia ..	Zahir Pir ..	Bhadon Badi 12th	3,000		
Baragaon ..	Do. ..	Bhadon Sudi 8th	2,000		
Do. ..	Moharram ..	Moharram 10th	400		
Gaini ..	Zahir Pir ..	Bhadon Badi 10th	500		
Koop ..	Do. ..	Bhadon Badi 12th	1,000		
Ghosampur ..	Do. ..	Bhadon Badi 10th	200		
Oonchagaon ..	Do. ..	Bhadon Badi 9th	1,500		
Bhitargaon ..	Holi ..	1st of Chait ..	3,000		
Daryai ..	Zahir Pir ..	Bhadon Badi 9th	200		
Knera ..	Do. ..	Bhadon Badi 15th	200		
Oosi ..	Moharram ..	Moharram 10th	2,000		
Do. ..	Idul Fitr ..	Shawal 1st ..	800		
Shahabad ..	Lahir Pir ..	Bhadon Badi 9th	3,000		
Do. ..	Chand Khartal	From 1st to the last day of Asarh.	500		
Do. ..	Ganga Ashnan	Katik Sudi 15th	2,000		
Do. ..	Dasehra ..	Jeth Sudi 10th ..	2,000		
Do. ..	Moharram ..	Moharram 10th	6,000		
Do. ..	Idul Fitr ..	Shawal 1st ..	3,000		
Do. ..	Idul Zuha ..	Zilhij 10th ..	3,000		
Raipur ..	Moharram ..	Moharram 10th	2,000		
Bhajanpur ..	Do. ..	Do. ..	1,000		
Patwai ..	Do. ..	Do. ..	2,000		
Gangapur ..	Do. ..	Do. ..	1,000		
Khera ..	Do. ..	Do. ..	500		
Jaitoli ..	Do. ..	Do. ..	300		
Chakori ..	Do. ..	Do. ..	400		
Reori Kalan ..	Do. ..	Do. ..	2,000		
Bertua ..	Idul Fitr ..	Shawal 1st ..	1,000		
Do. ..	Idul Zuha ..	Zilhij 10th ..	1,000		







## FAIRS - (concluded).

Tahsil.	Pargana.	Village.	Name of fair.	Date.	Average attendance
Milak.	Milak	Rathonda ..	Sheo Ratri ..	Phagun Badi 13th	50,000
		Do ..	Shib Teras ..	13th of Chait ..	3,000
		Milak ..	Dhuja ..	1 month from 1st to 15th Sudi Katik.	200
		Do. ..	Moharram ..	Moharram 10th	500
		Do. ..	Chehlam ..	10th of Safar ..	500
		Bhanwarki ..	Mainda Saimja	Katik Sudi 15th	500
		Do. ..	Do. ..	Jeth Sudi 10th	500
		Khata ..	Moharram ..	Moharram 10th	400
		Do. ..	Chehlam ..	10th Safar ..	400
		Do. ..	Ram Naumi ..	Bhadon Sudi 9th	100
		Dhamora ..	Do ..	Do. ..	100
		Shampur ..	Debiworship ..	Every Tuesday ..	150
		Aimi ..	Do. ..	Every Thursday	50
Sira ..	Ram Naumi ..	Bhadon Badi 9th	200		
Bhojipur ..	Moharram ..	10th Moharram	400		
Suar.	Suar.	Manpur ..	Zahir Pir ..	Bhadon 9th ..	1,500
		Dilari ..	Shib Teras ..	Phagun Badi 13th	200
		Suar ..	Moharram ..	Moharram 10th	500
Bilaspur.	Bilaipur.	Chandpur ..	Munna Shah ..	The 1st Friday of Jeth.	6,000
		Bisharatnagar	Baley Mian ..	The 1st Sunday of Jeth.	500
Suar.	Suar.	Khempur ..	Moharram ..	9th and 10th Moharram.	400
		Milak Khanam	Do. ..	Do. ..	300
		B h a g w a n t - nagar.	Do. ..	Do. ..	500
		Rampur Dham- man.	Do. ..	Do. ..	300
		Manpur ..	Do. ..	Do. ..	350

