


# GEOGRAPHICAL INFORMATIONS

(Punjab Districts and Islamabad)

Class (III)



Punjab Textbook Board, Lahore.





بِسْمِ اللّٰهِ الرَّحْمٰنِ الرَّحِیْمِ



## Message of the President, Islamic Republic of Pakistan, General Pervaiz Musharraf

The progress of a country depends on the quality of Education of its people. It is a historical fact that the Muslims ruled the world for hundreds of years on the basis of the works of its intellectuals, philosophers and scientists. The books written by them used to be taught in the western universities for centuries. As long as the Muslims acted upon the Hadith, "to acquire knowledge is the duty of each Muslim male and female", they ruled the world. In line with the Islamic Tradition, to meet the challenges of life, every Pakistani has to devote all his energies for acquiring knowledge with special emphasis on computer and IT education. In this way Pakistan will become at par with the developed countries and will attain a respectable position in the comity of nations.

Our curriculum was not able to fulfill the modern requirements of time. The present government has given importance to the sovereignty and security of the country but also for the improvement of quality of curriculum to bring it in tune with the latest requirement of modern revolutionary standards. On the basis of these curricula textbooks have been developed.

Dear Students,

Now it is your duty to work hard with full devotion for acquiring knowledge so that in future, as responsible citizens of Pakistan, you may continuously work for the progress and prosperity of Pakistan.

The interest of Pakistan should be first and the foremost objective of your life. May the Blessings of God be with us all. (Amin!)

---



## **MESSAGE OF CHIEF MINISTER (PUNJAB)**

The Progress in education is at its peak in the present day. The quality of education is the main distinction of the developed nations. To achieve excellence in quality Education, the curriculum and textbooks play the basic role. Placing main emphasis on modernization of curriculum and textbooks, proves beyond any doubt the priority given by my government to the education sector.

As for curriculum development, a team of Professional experts was assembled for writing of textbooks, which will prove helpful in achieving the quality of education.

Dear students! To achieve a better standard of life, quality education plays a pivotal role. My government is trying hard to provide this base. Now it is your duty to make use of these textbooks and play your full role in the development of Pakistan.

I pray to God Almighty that the new generation, keeping in view the modern trends of education, may make progress by leaps and bounds.

**(CH. PERVEZ ELAHI)**  
Chief Minister,  
Punjab

# PREFACE

No nation can flourish without literacy, universal Education and particularly without scientific Education realising this fact, the Education Department, Government of the Punjab prepared a new Science and mathematics curricula. After the preparation of the curriculum of Science and Maths, the curriculum of Humanities has also been composed by the Punjab Government.

This book has been developed according to the new curriculum keeping in mind students' interest, mental level and curiosity so that they can get information about districts in a very short time. This book covers information regarding districts of Punjab and federal capital Islamabad which are required by the students of class - III.

I hope that teachers, students, parents and other experts will give their opinion for the improvement of this edition.

At the end, I would like to thank the various educationists and experts who most willingly, came forward to review our work and gave very valuable suggestions.

Above all, I thank Almighty Allah, who provided us the opportunity and gave us the strength to undertake this work of national importance. I pray that this effort may prove to be the beginning of a new era; an era in which Science and Technology may make great progress in Pakistan and Pakistan may become at par with the developed nations (Amin!)

**(Dr.Fouzia Saleemi)**  
Chief Co-ordinator  
Curriculum & Textbook  
Committee, Punjab.

## CONTENTS

No	Subject	Page
<b>Punjab Province</b>		
1	ATTOCK	1
2	BAHAWALPUR	2
3	BAHAWALNAGAR	3
4	BHAKKAR	4
5	CHAKWAL	5
6	DERA GHAZI KHAN	6
7	FAISALABAD	7
8	GUJRANWALA	8
9	GUJRAT	9
10	HAFIZABAD	10
11	JHANG	11

No	Subject	Page
12	JHELUM	12
13	KHANEWAL	13
14	KASUR	14
15	KHUSHAB	15
16	LAHORE	16
17	LEIAH	17
18	LODHRAN	18
19	MANDIBAHAUDDIN	19
20	MIANWALI	20
21	MULTAN	21
22	MUZAFFARGARH	22
23	NAROWAL	23

No	Subject	Page
24	OKARA	24
25	PAKPATTAN	25
26	RAJANPUR	26
27	RAHIM YAR KHAN	27
28	RAWALPINDI	28
29	SAHIWAL	29
30	SARGODHA	30
31	SHEIKHUPURA	31
32	SIALKOT	32
33	TOBA TEK SINGH	33
34	VIHARI	34
35	ISLAMABAD	35

All rights reserved with the Punjab Textbook Board, Lahore  
Approved By Federal Ministry of Education, Islamabad.

Chief Coordinator :

Supervised By :

Authors :

- Prof, (Retd) Mrs.Zarina Ashraf
- Prof, (Retd) Mian M. Aslam

Translated by :

- Mrs. Hifsa Javed

Editor :

- Mrs. Hifsa Javed

Computer Designing :

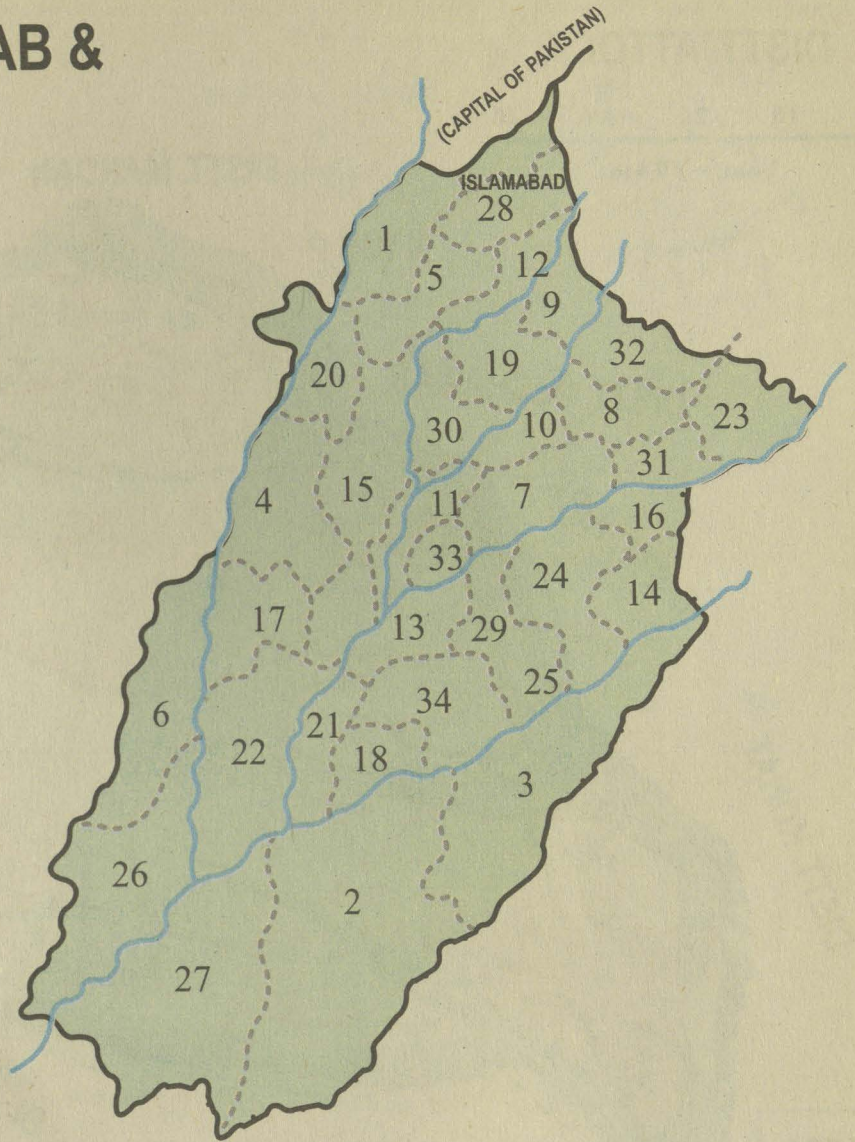
Prepared By :

Publishers :

Printer :

- Dr. Mrs. Fouzia Saleemi  
(Sitara-e-Imtiaz & Izaz-e-Fazeelat)
- Prof, Khalid Masood Malik  
(Director Humn)
- Mrs. Hifsa Javed
- M. Akram Dogar
- M. Zaheer-UI-Haq (Senior Artist)
- Makhdoom Riaz
- Fomi Traders, Lahore
- Punjab Textbook Board Lhr.
- Czechoslovakia Printers Lhr

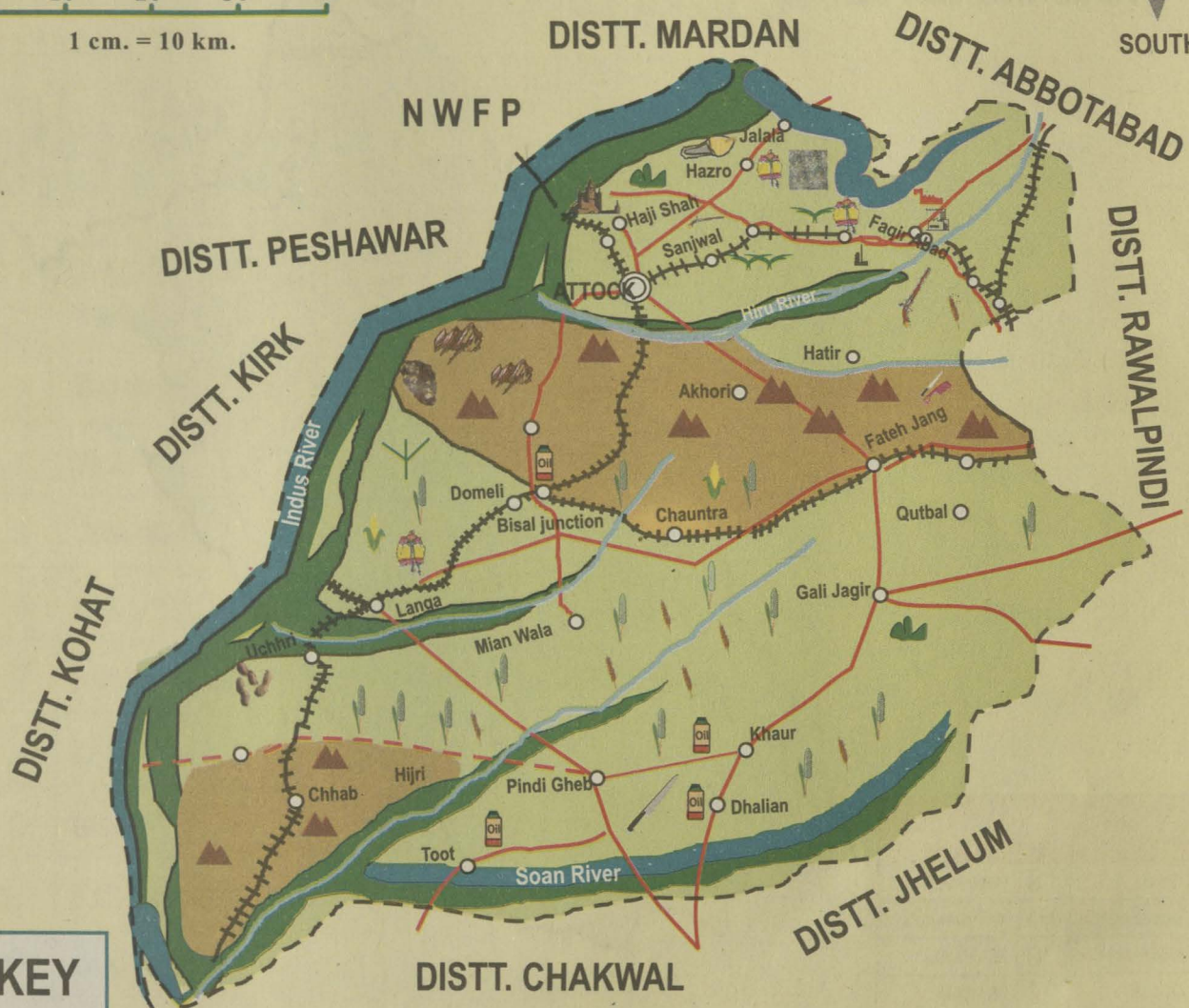
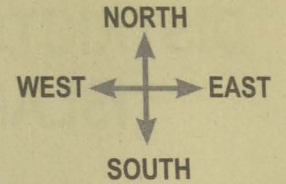
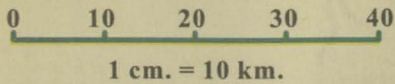
# DISTRICTS PUNJAB & ISLAMABAD



NO	DISTRICT	NO	DISTRICT
1	ATTOCK	18	LODHRAN
2	BAHAWALPUR	19	MANDIBAHAUDDIN
3	BAHAWALNAGAR	20	MIANWALI
4	BHAKKAR	21	MULTAN
5	CHAKWAL	22	MUZAFFARGARH
6	DERA GHAZI KHAN	23	NAROWAL
7	FAISALABAD	24	OKARA
8	GUJRANWALA	25	PAKPATTAN
9	GUJRAT	26	RAJANPUR
10	HAFIZABAD	27	RAHIM YAR KHAN
11	JHANG	28	RAWALPINDI
12	JHELUM	29	SAHIWAL
13	KHANEWAL	30	SARGODHA
14	KASUR	31	SHEIKHUPURA
15	KHUSHAB	32	SIALKOT
16	LAHORE	33	TOBA TEK SINGH
17	LEIAH	34	VIHARI
		35	ISLAMABAD

**ISLAMABAD**  
(CAPITAL OF PAKISTAN)

# DISTT. ATTOCK

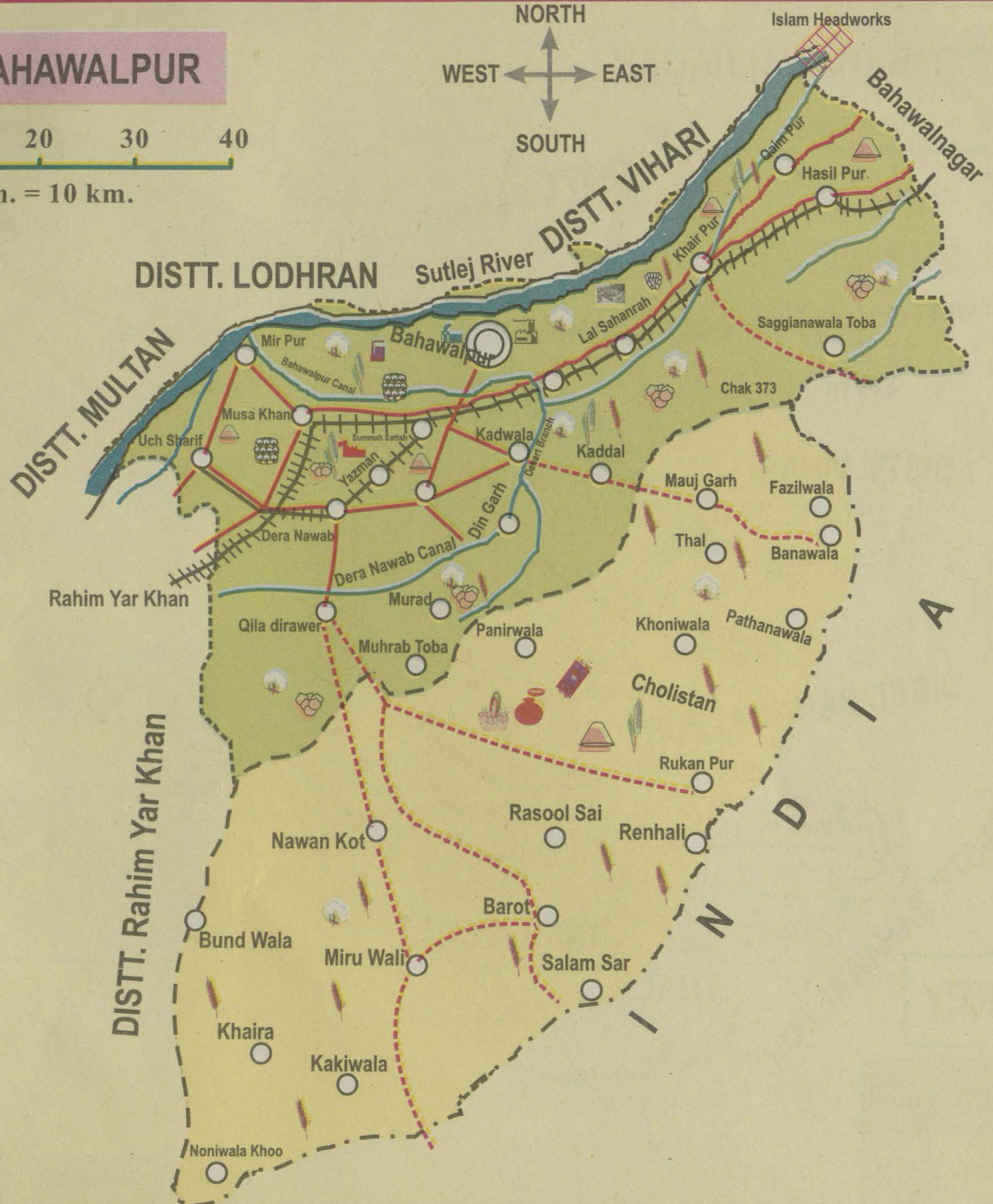
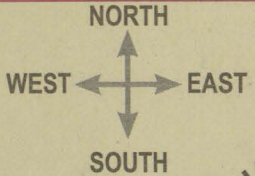
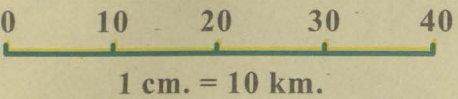


## KEY

Surface		Agricultural Products		Industries		Cottage Industry		Minerals		Means Of Transport		Population
Plains	Wheat	Jawar	Woolen Textile	Khusah	Coal	Railway Line	Population of district Attock was 1264565 according to 1998 census.					
Low Land	Millet	Maize	Cotton Textile	Clay Pottery	Bajri	Metalled Road	Historical Places					
Mountain	Maize	Tobacco	Flour Mills	Knife Comb	Kerosine Oil	Unmetalled Road	Fort Attock					
River	Peanut	Banaspoti Ghee	Fruit Basket	Stone Slate Kundi								
Canal	Pasture	Ordinance Factory										



**DISTT. BAHAWALPUR**



**KEY**

<b>Surface</b>		<b>Industries</b>		<b>Population</b>	
Plains		Cotton Textile		<b>Cottage Industry</b>	<b>Means Of Transport</b>
Low Land		Sugar Mills			
Cholistan		Banaspati Ghee		Clay Pottery	
River		Plastic Mills		Carpets	
Canal		Cotton Bags		Baskets	
Distirt Boundary				Lamp Shade	
				Railway Line	
				Metalled Road	
				Unmetalled Road	
					Population Of District Bahawalpur was 2410566 according to 1998 census.

**Agricultural Products**

Wheat	
Grams	
Millet	
Cotton	

**Industries**

Cotton Textile	
Sugar Mills	
Banaspati Ghee	
Plastic Mills	
Cotton Bags	

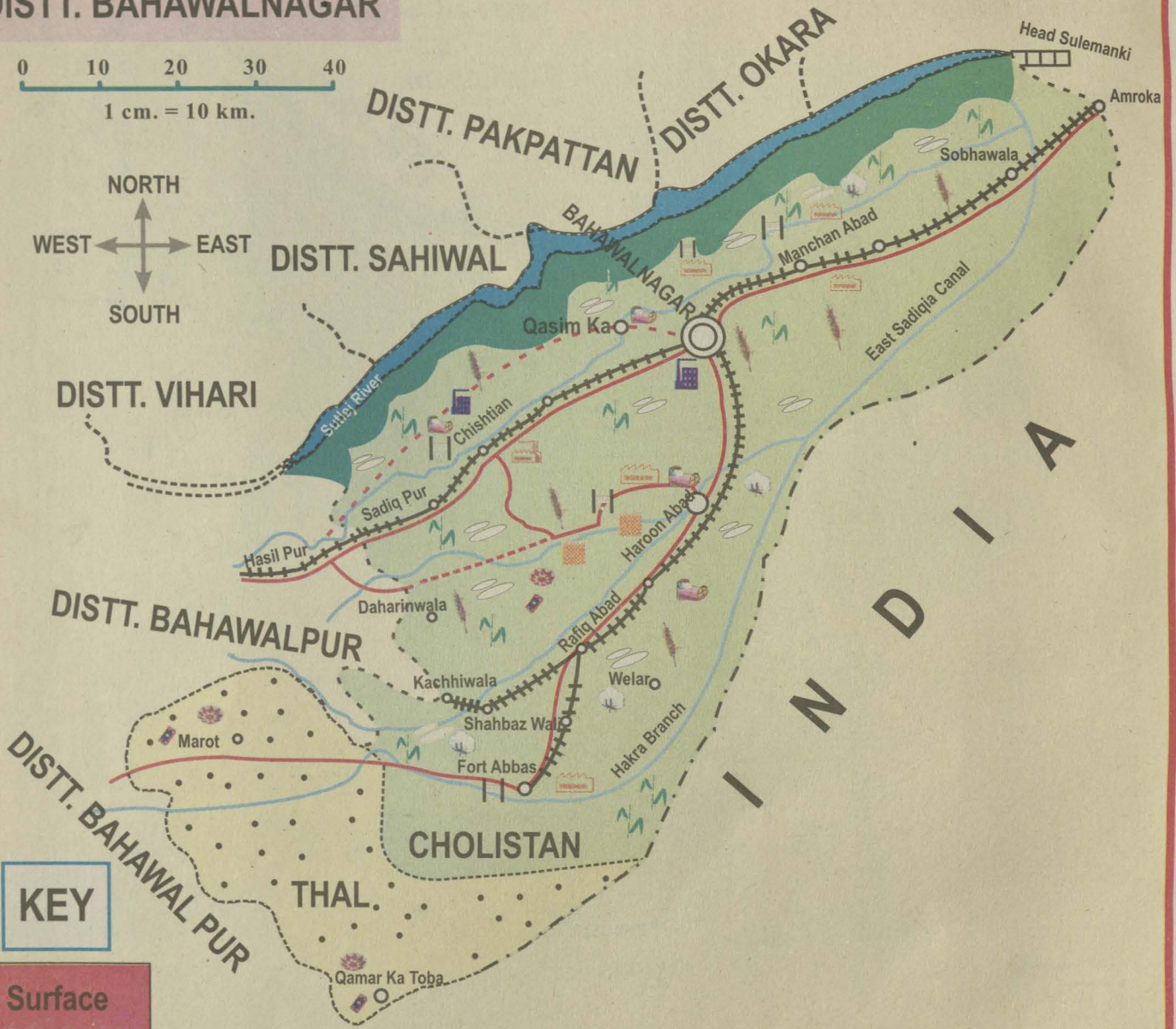
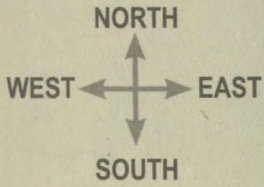
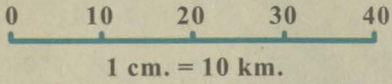
**Cottage Industry**

Clay Pottery	
Carpets	
Baskets	
Lamp Shade	

**Means Of Transport**

Railway Line	
Metalled Road	
Unmetalled Road	

# DISTT. BAHAWALNAGAR



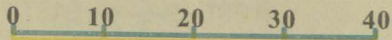
## KEY

Surface		Agricultural Products		Industries		Cottage Industry		Means of Transport		Population
Plains		Wheat		Sugar Mills		Bed		Railway Line		
Low Land		Rice		Cotton Ginning		Changarain		Metalled Road		
Thal		Sugar Cane		Flour Mills		Carpets		Unmetalled Road		
River		Cotton		Rice Husking		Khes Darian				
Canal										
District Boundary										

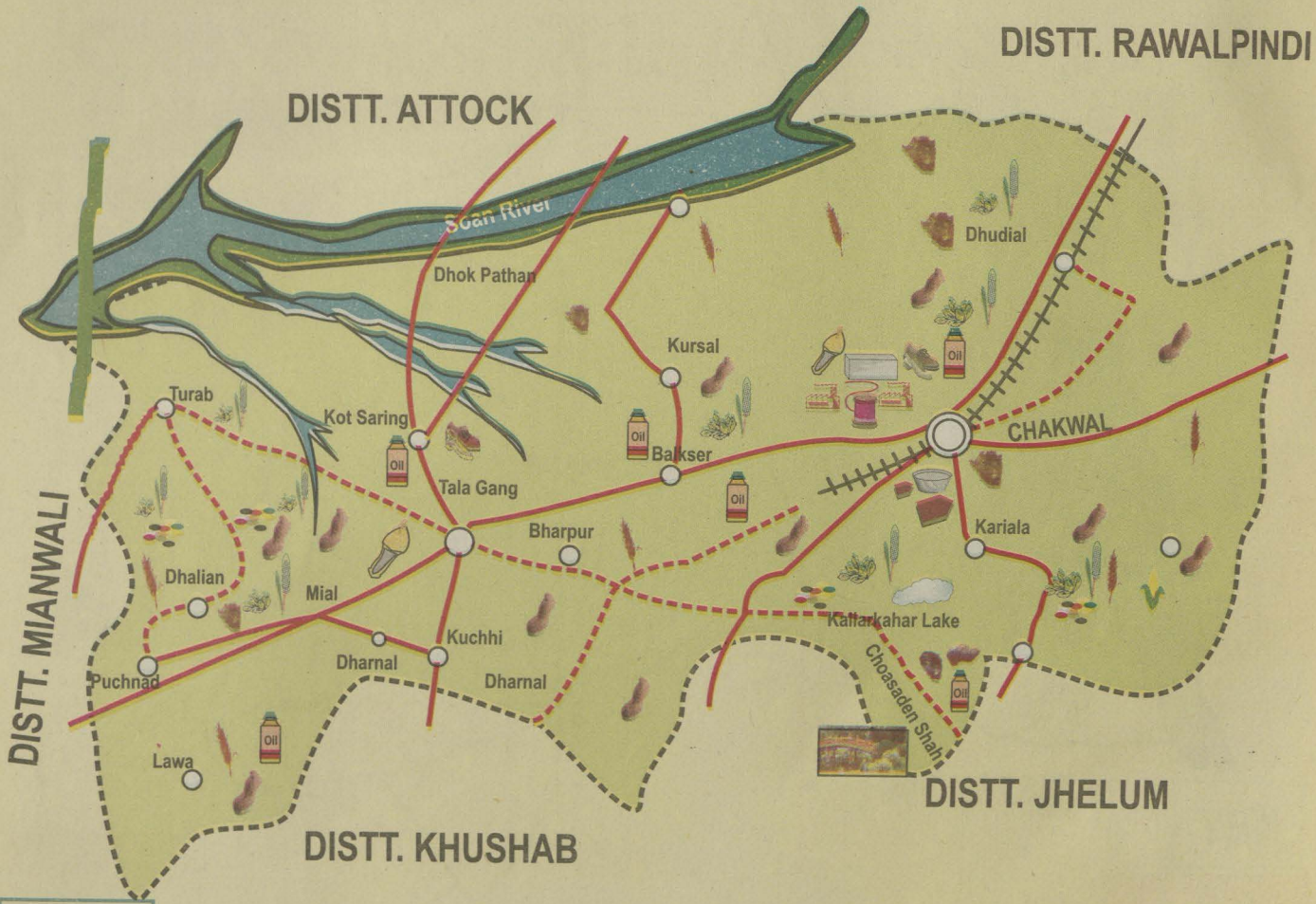
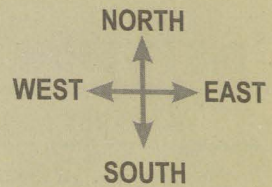
Population of district Bahawalnagar was 2033482 according to 1998 census.



# DISTT. CHAKWAL



1 cm. = 10 km.



## KEY

Surface		Agricultural Products		Industries			Cottage Industry		Minerals		Recreation Places	
Plains		Wheat		Flour Mills		Khusah		Coal		Kallar Kahar Lake		
Low Land		Jawar Millet		Thread Mills		Stone Kundi		Lime Stone		Visting Place		
River		Maize		Ice Factory		Stone Slate		Mineral Oil		<b>Population</b>		
Canal		Peanut		Cement		Clay Pottery		Clay For Pottery		Population of district Chakwal was 1059491 according to 1998 census.		
District Boundary		Pulse								<b>Means Of Transport</b>		
										Railway Line		
										Metalled Road		
										Unmetalled Road		

# DISTT. DERA GHAZI KHAN

0 10 20 30 40

1 cm. = 10 km.

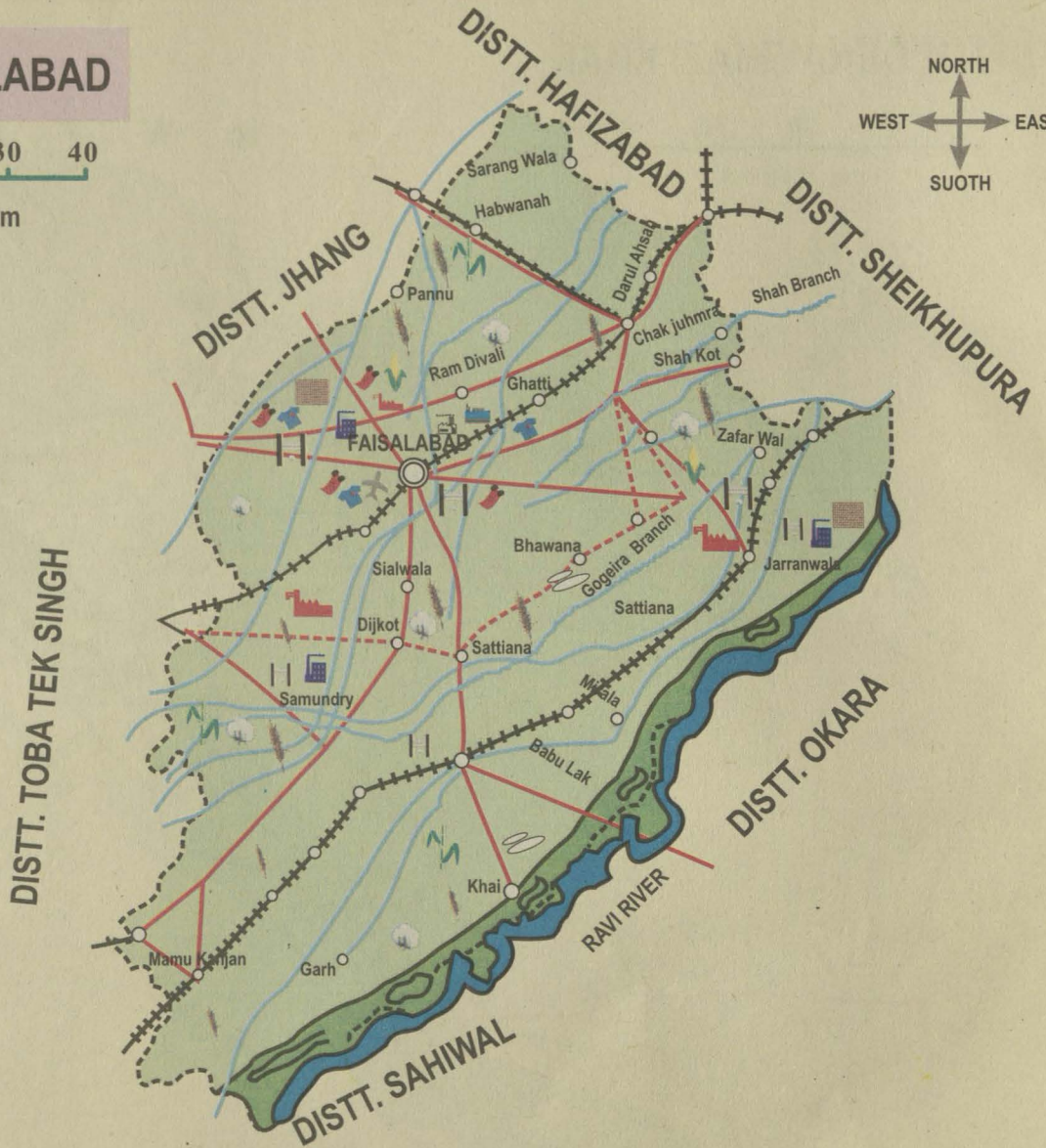
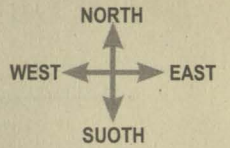
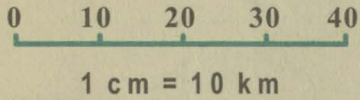


N W F P



KEY		Agricultural Products		Industries		Minerals		Means Of Transport		Population	
		Wheat		Cotton Ginning		Coal		Railway Line		Population of district Dera Ghazi Khan was 1631595 according to 1998 census.	
Surface		Rice		Flour Mills		Iron		Metalled Road			
Plains		Sugar Cane		Cotton Textile		Lime Stone		Unmetalled Road			
Low Land		Maize		Tractor Cement		Oil					
Mountain		Cotton		Atomic Energy		Natural Gas					
District Boundary		Grams		Baskets Fans							
				Chaps							
				Bronze Pottery							

# DISTT. FAISALABAD



## KEY

Surface		Agricultural Products		Industries	
Plains		Wheat		Cotton Textile	
Low Land		Rice		Silk Textile	
River		Sugar Cane		Banaspati Ghee	
Canal		Cotton		Jute	
District Boundary		Maize		Cotton Ginning	

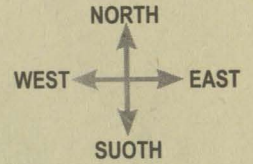
Means Of Transport		Cottage Industry		Population	
Railway Line		Loom Cloth		Metalled Road	
Metalled Road		Hosiery		Unmetalled Road	
Unmetalled Road		Airport		Population of District Faisalabad was 5340771 according to 1998 census.	

# DISTT. GUJRANWALA

0 10 20 30 40

1 cm = 10 km

JAMMU & KASHMIR



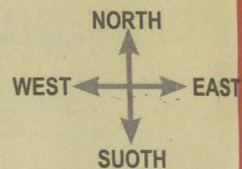
## KEY

		Agricultural Products			Industries			Cottage Industry		Means Of Transport		Population
		Wheat									Population of District Gujranwala was 3374311 according to 1998 census.	
		Rice										
Surface		Sugar Cane		Rice Husking		Flour Mills		Knife		Railway Line		
Plains		Maize		Cloth		Silk Textile		Lock & Scissors		Metalled Road		
Low Land		Cotton		Electrical Goods		Glass Factory		Stainless Steel Pots		Unmetalled Road		
River		Millet		Sugar Mills		Paper Factory		Khes Darian				
Canal												

# DISTT. GUJRAT

0 10 20 30 40

1 cm = 10 km



DISTT. JHELUM

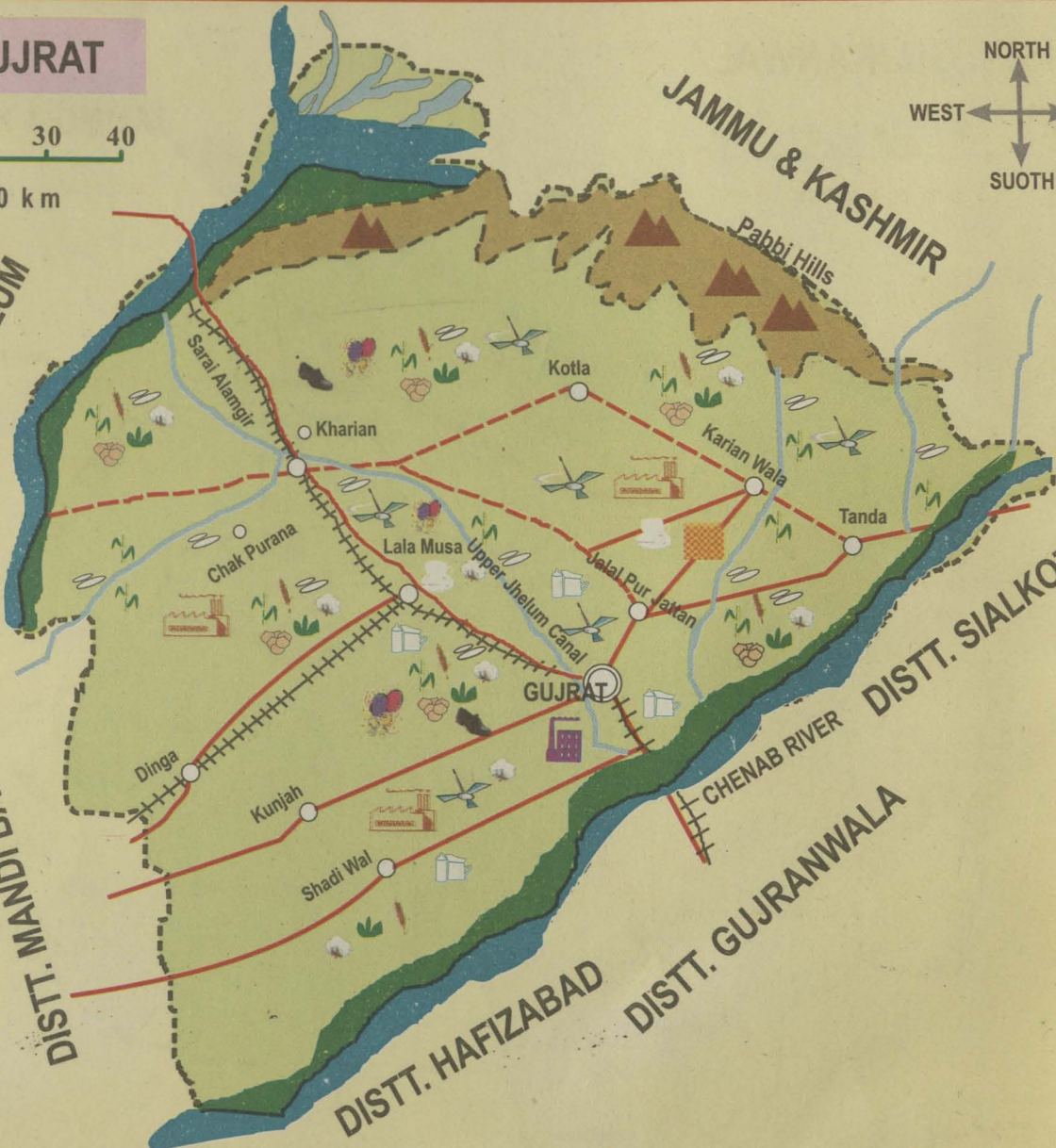
JAMMU & KASHMIR

DISTT. MANDI BAHAUDIN

DISTT. SIALKOT

DISTT. HAFIZABAD

DISTT. GUJRANWALA




## KEY

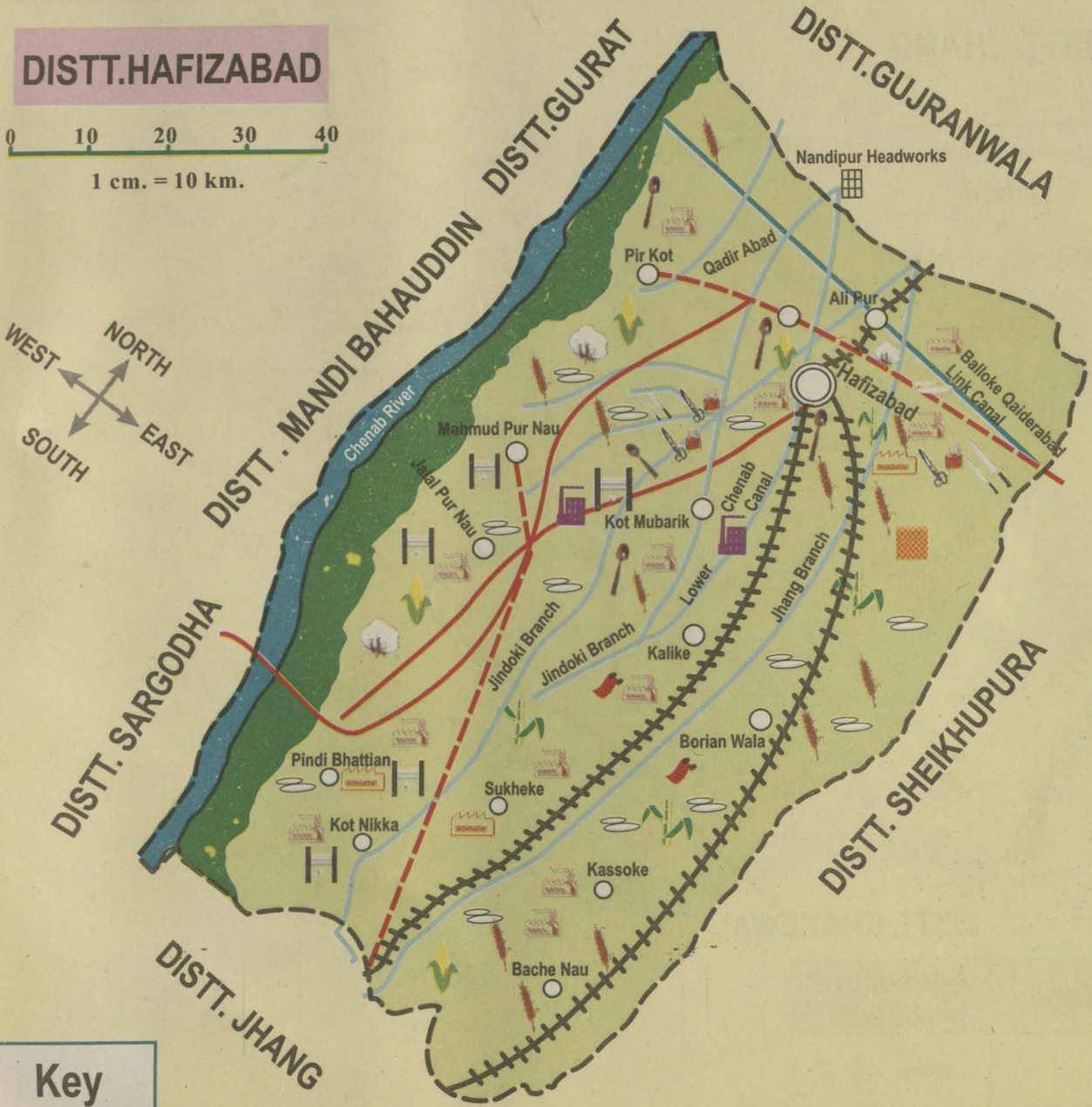
Surface		Agricultural Products		Industries		Population		
Plains		Wheat		Sugar Mills		Population of District Gujrat was 1842281 according to 1998 census.		
Low Land		Rice		Electrical Goods				
River		Sugar Cane		Shoe Factory		Cottage Industry	Means Of Transport	
Canal		Cotton		Glass		Khes Darian	Railway Line	
Mountain		Tobacco		Flour Mills		White Clay Pottery	Metalled Road	
District Boundary		Grams				Decoration Piece	Unmetalled Road	
							Historical Place	



**DISTT. HAFIZABAD**



1 cm. = 10 km.



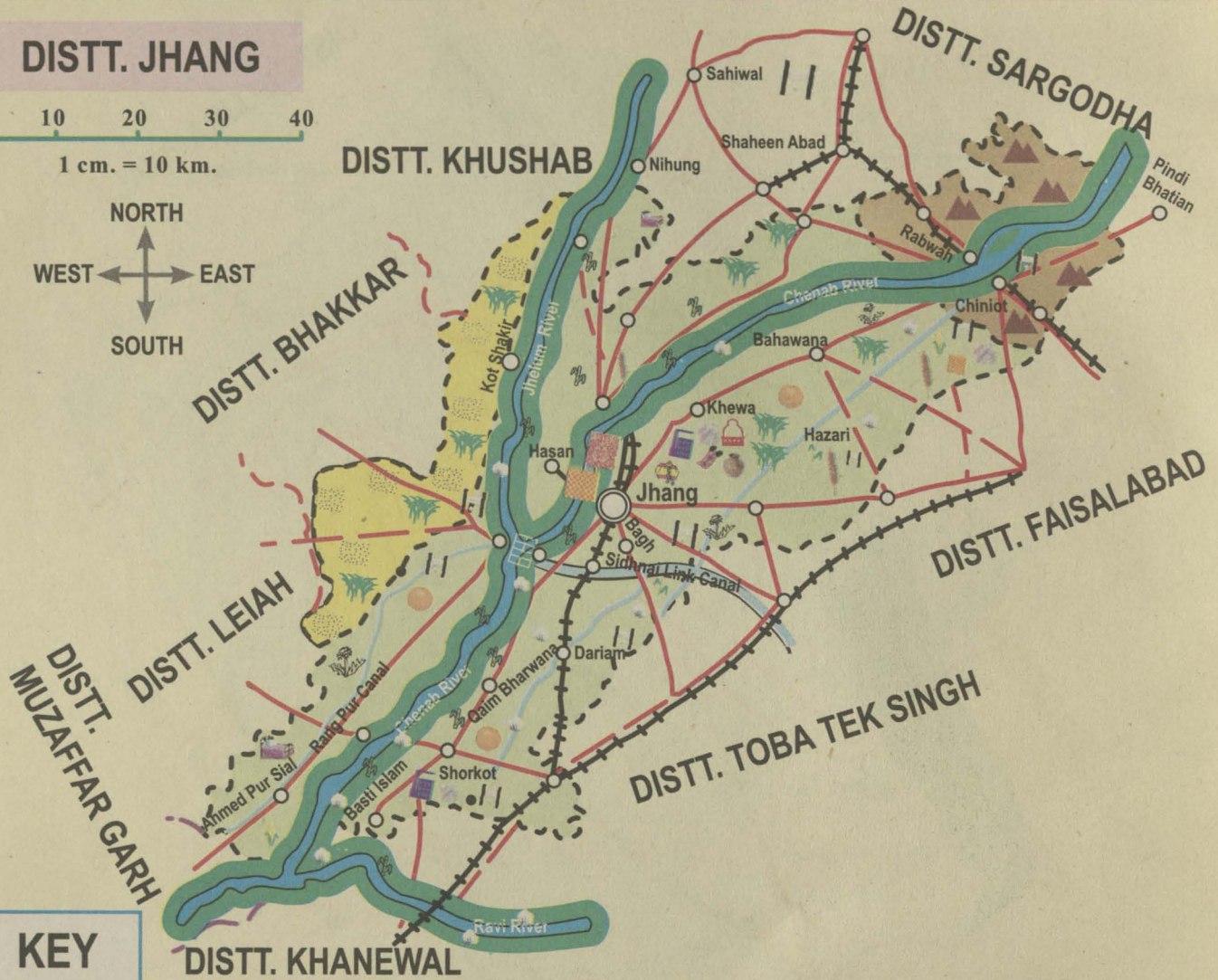
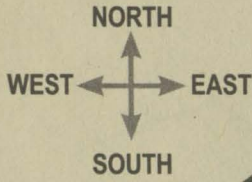
**Key**

Surface		Agricultural Products		Cottage Industry		Industries		Means of Transport		Population
Plains		Wheat		Loom Cloth		Rice Husking		Railway Line		
Low Land		Rice		Knife		Cotton Ginning		Metalled Road		
River		Sugar Cane		Lock Scissors		Sugar Mills		Unmetalled Road		
Canal		Maize		Stainless Steel Pots		Flour Mills				
Distirct Boundary		Cotton		Khes Darian						

# DISTT. JHANG

0 10 20 30 40

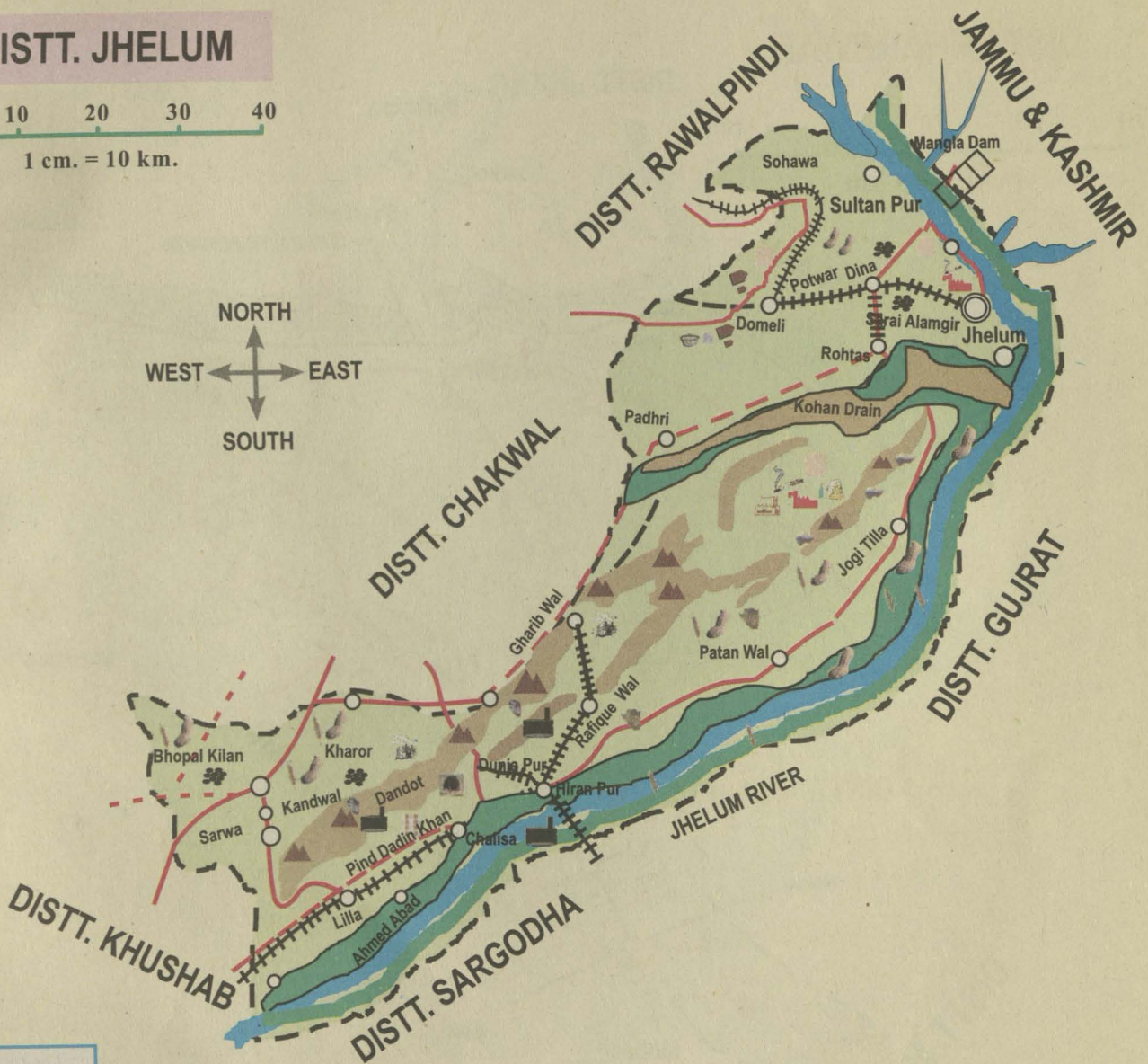
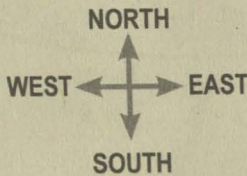
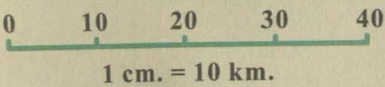
1 cm. = 10 km.



## KEY

Surface		Agricultural Products		Industries		Cottage Industry		Means of Transport		Population	
Plains		Wheat		Cotton Ginning		Khes Drian		Railway Line		Population of district Jhang was 2804397 according to 1998 census.	
Low Land		Mustard		Woolen Textile		Embroidery		Metalled Road		Historical Place	
Desert		Cotton		Sugar Mills		Blankets		Unmetalled Road			
River		Maize		Sugar cane		Loom Cloth		Shrine Of Hir			
Canal		Sugar cane		Citric Fruit		Bronze Pottery					
Mountains		Citric Fruit		Pasture							
District Boundary		Pasture									

# DISTT. JHELUM



## KEY

Surface	
Plains	
Low Land	
River	
Canal	
Mountain	
District Boundary	

Agricultural Products	
Wheat	
Dal Mash	
Dal Mong	

Industries	
Cotton Cloth	
Tobacco	
Chip Board	
Glass Wear	
Flour Mills	
Cement	
Salt Mills	

Cottage Industry	
Lungies	
Blankets	
Stone Kundi	
Stone Slate	
Clay Pottery	

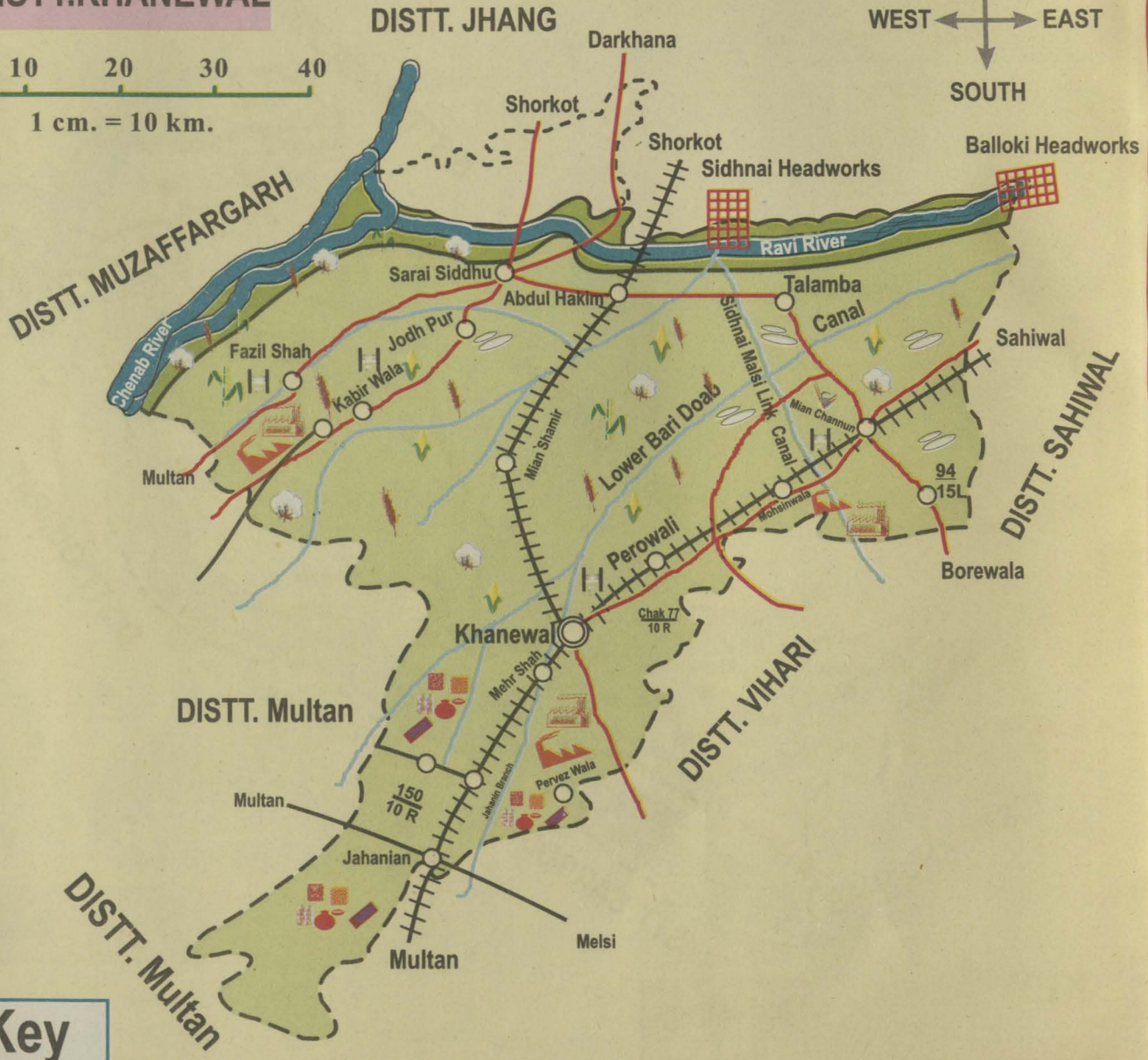
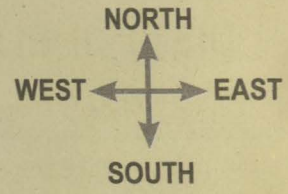
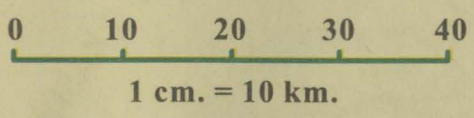
Minerals	
Coal	
Gypsum	
Salt	
Clay for Pottery	

Means of Transport	
Railway Line	
Metalled Road	
Unmetalled Road	

**Population**  
Population of district Jhelum was 1103904 according to 1998 census.

**Historical Places**  
Salt Mines Khewura

**DISTT. KHANEWAL**



**Key**

Surface		Agricultural Products		Cottage Industry		Means Of Transport		Population
Plains		Wheat		Agric		Railway Line		
Low Land		Rice		Industries	Lungian	Metalled Road		
River		Sugar Cane			Agricultural Tools			Embroidery
Canal		Maize		Flour Mills	Khes Darian	Unmetalled Road		
District Boundary		Cotton		Cotton Ginning	Clay Pottery			

Population Of Distt. Khanewal was 2040441 according to 1998 census.

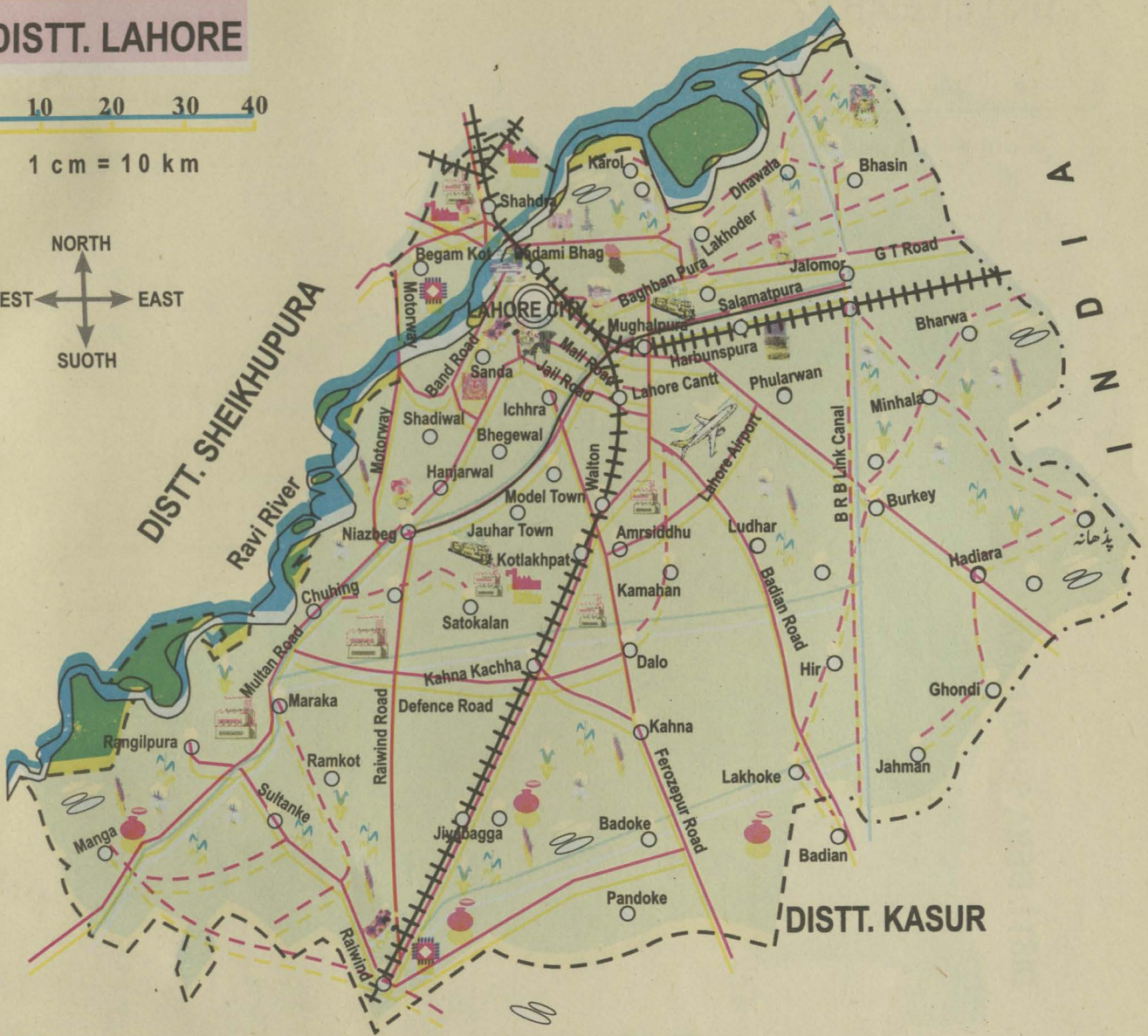
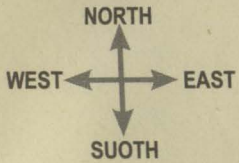




# DISTT. LAHORE

0 10 20 30 40

1 cm = 10 km




## KEY

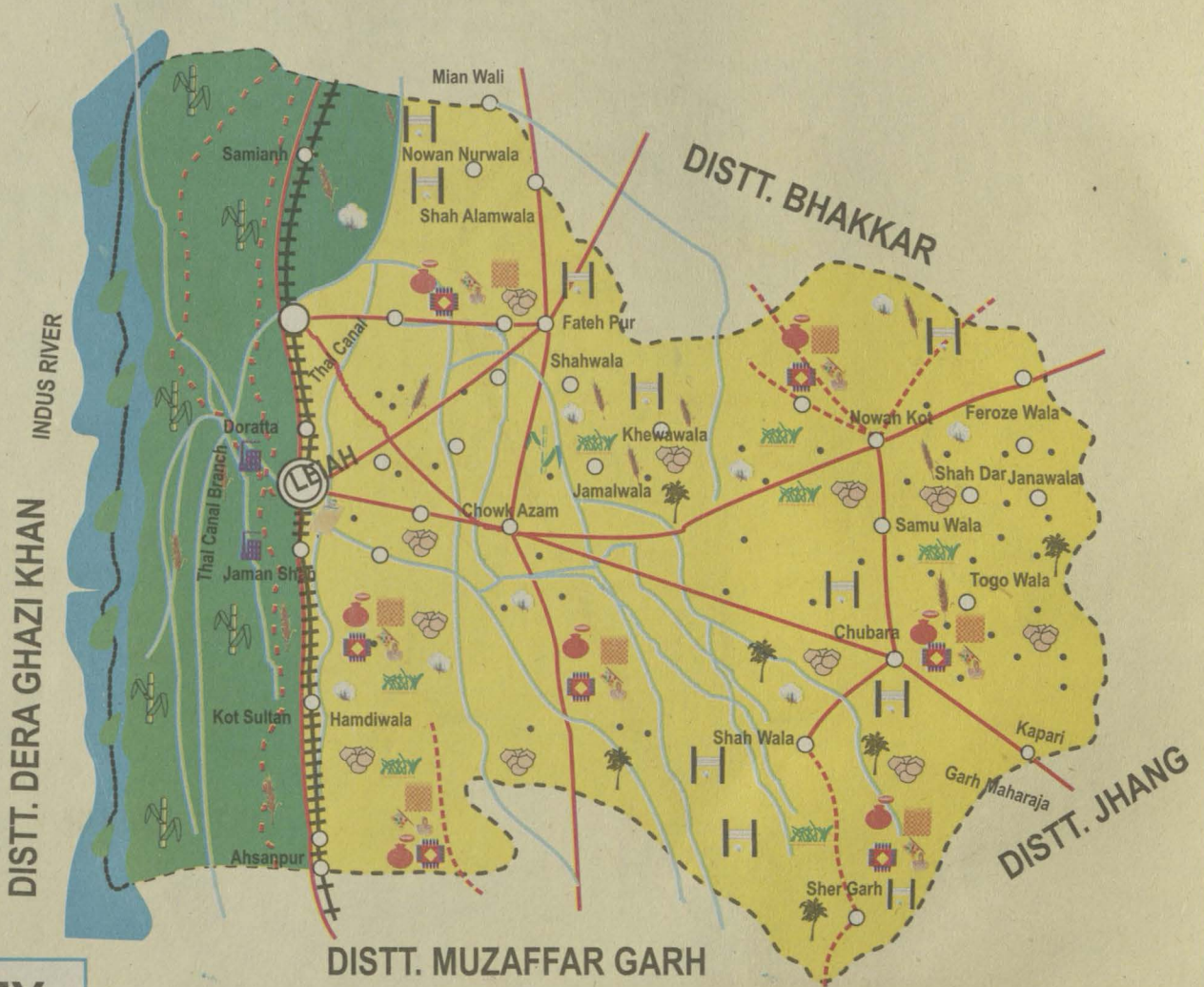
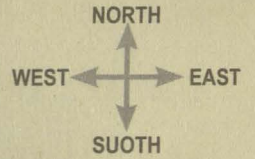
Surface		Agriculture Products		Industries		Cottage Industry		Means Of Transport		Recreation Places		Shrine Of Data Ganj Baksh	
		Wheat	Rice	Cotton	Card Board	Carpets	Railway Line	Shahi Qila	Jahangir Tomb	Population			
Plains		Cotton	Sugar Cane	Railway Workshop	Embroidery	River	Metalled Road	Minare Pakistan					
Low Land		Maize	Fruit	Leather	Loom Cloth	Local Sands	Unmetalled Road	Shahlamar Garden					
River		Fruit	Vegetables	Silk Cloth	Leather		Airport	Zoo					
Canal				Match	Clay Pottery			Jallo Park					
District Boundary													

Population of District Lahore was 6212715 according to 1998 census.

# DISTT. LEIAH



1 cm = 10 km

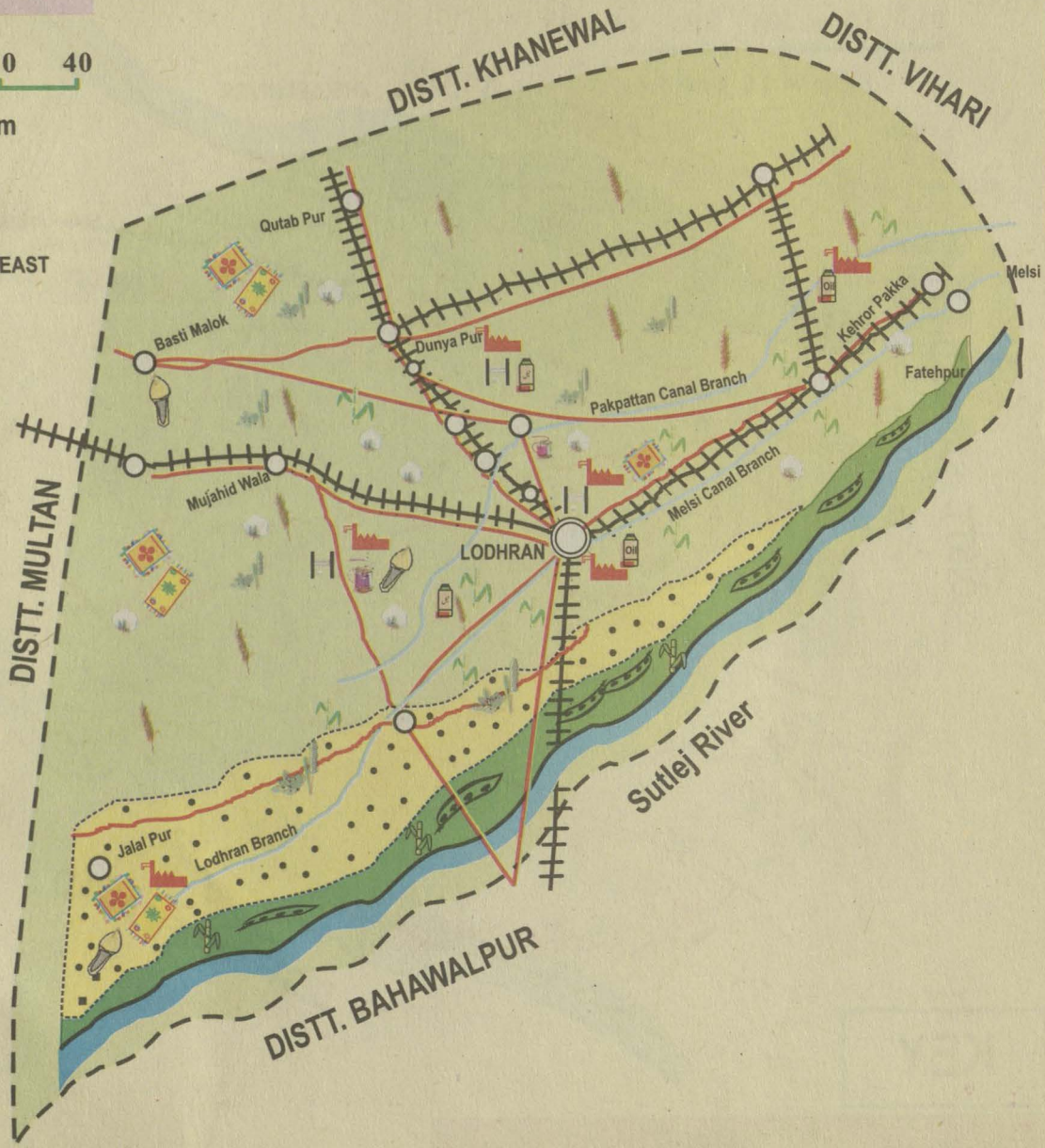
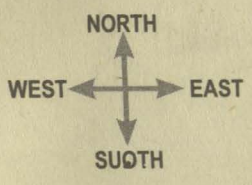
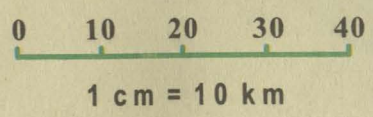


## KEY

Surface		Agricultural Products		Industries		Cottage Industry		Means of Transport		Population
Low Land		Wheat		Cotton Ginning		Carpets		Railway Line		
Thal		Sugar Cane		Paper & Card Board		Basket & Hand Fan		Metalled Road		
River		Cotton		Sugar Mills		Clay Pottery		Unmetalled Road		
Canal		Grams		Khes Darian						
District Boundary		Gawara								



# DISTT. LODHRAN



## KEY

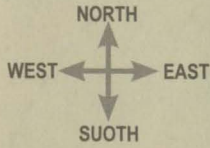
Surface		Agricultural Products		Industries		Cottage Industry		Means of Transport		Population
Plains		Wheat		Cotton Textile		Darian		Railway Line		
Low Land		Sugar Cane		Cotton Ginning		Bed Sheets		Metalled Road		
River		Cotton		Thread		Khusay		Unmetalled Road		
Canal		Jawar & Millet Grains		Oil						
Desert Area										
District Boundary										

Population of District Lodhran was 1161526 according to 1998 census.

# DISTT. MANDIBAHAUDDIN

0 10 20 30 40

1 cm = 10 km



DISTT. SARGODHA



## KEY

Surface		Agricultural Products		Industries		Cottage Industry		Means Of Transport		Population
Plains		Wheat		Flour Mills		Clay Pottery		Railway Line		
Low Land		Rice		Sugar Mills		Khes		Metalled Road		
River		Sugar Cane		Glass Goods		Lungis		Unmetalled Road		
Canal		Maize		Shoes Factory		Wood Toys				
District Boundary		Grams		Electrical Goods						

Population of District Mandibahauddin was 1078000 according to 1998 census.

# DISTT. MIANWALI

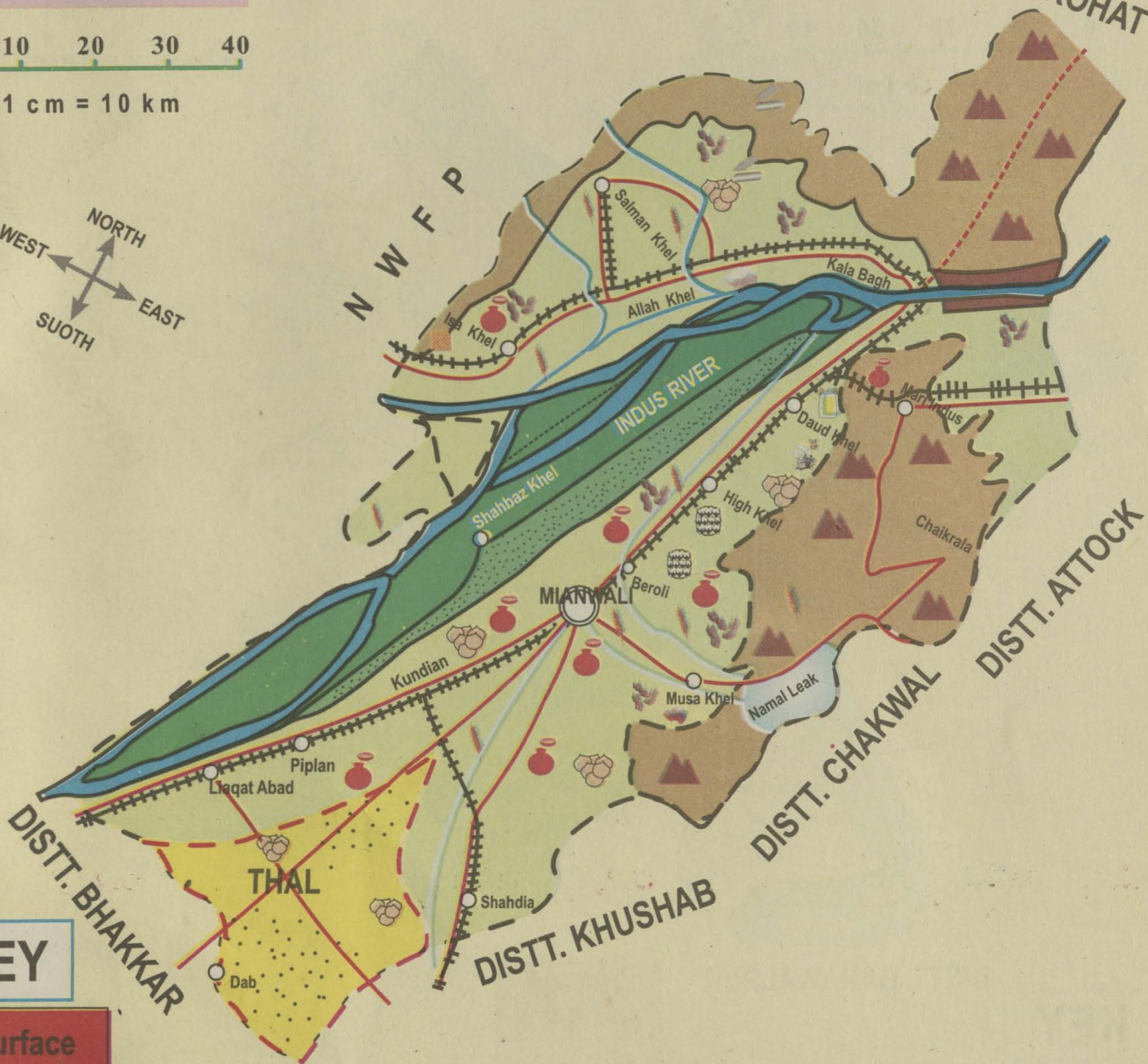
0 10 20 30 40

1 cm = 10 km



N W F P

DISTT. KOHAT

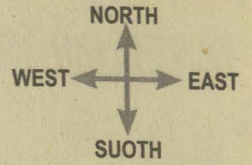
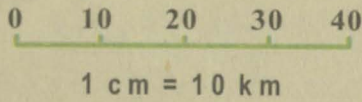


## KEY

Surface		Agricultural Products		Industries		Minrals		Means Of Transport		Population
Plains		Wheat		Cotton Bags		Salt		Railway Line		
Low Land		Grams		Fertilizer Factory		Iron		Metalled Road		
River		Peanut		Cement		Lime Stone		Unmetalled Road		
Canal				Cottage Industry						
Mountain				Clay Pottery						
District Boundary				Khes Darian						

Population of District Mianwali was 1037000 according to 1998 census.

# DISTT. MULTAN



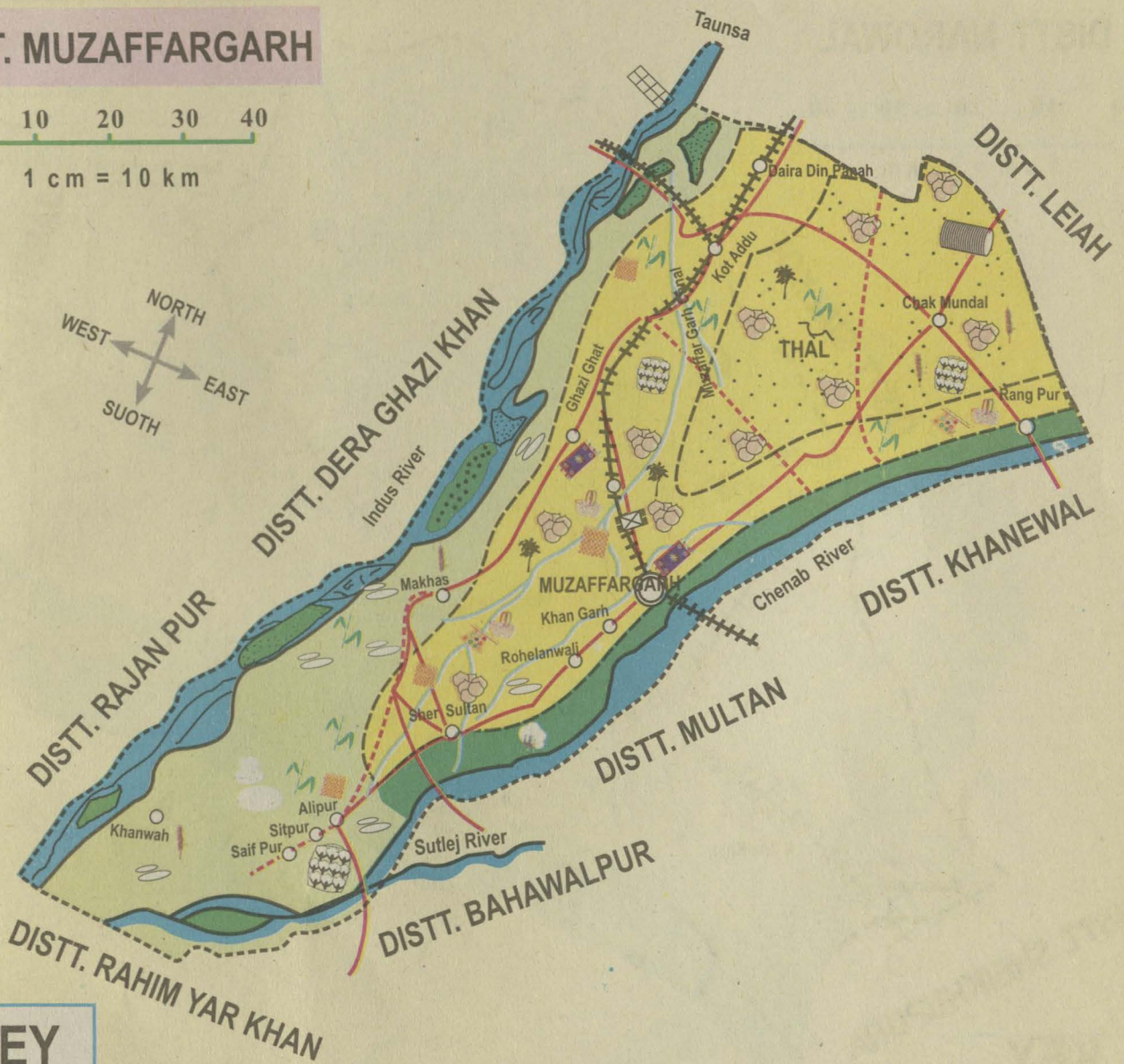
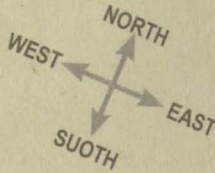
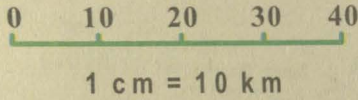
DISTT. BAHAWALPUR

## KEY

Surface		Agricultural Products		Industries		Cottage Industry		Means of Transport		Historical Places		Population
Plains		Wheat		Flour Mills		Khes Darian		Railway Line		Fort		
Low Land		Rice		Cotton Textile		Carpets		Metalled Road		Shrine Sheikh Bahauddin Zakria		
River		Sugar Cane		Sugar Mills		Embroidery		Unmetalled Road		Marble Mosque		
Canal		Cotton		Fertilizer Factory		Clay Pottery						
District Boundary						Tiles						
						Lamp Holder						
						Woods Toys						

Population of District Multan was 3083000 according to 1998 census.

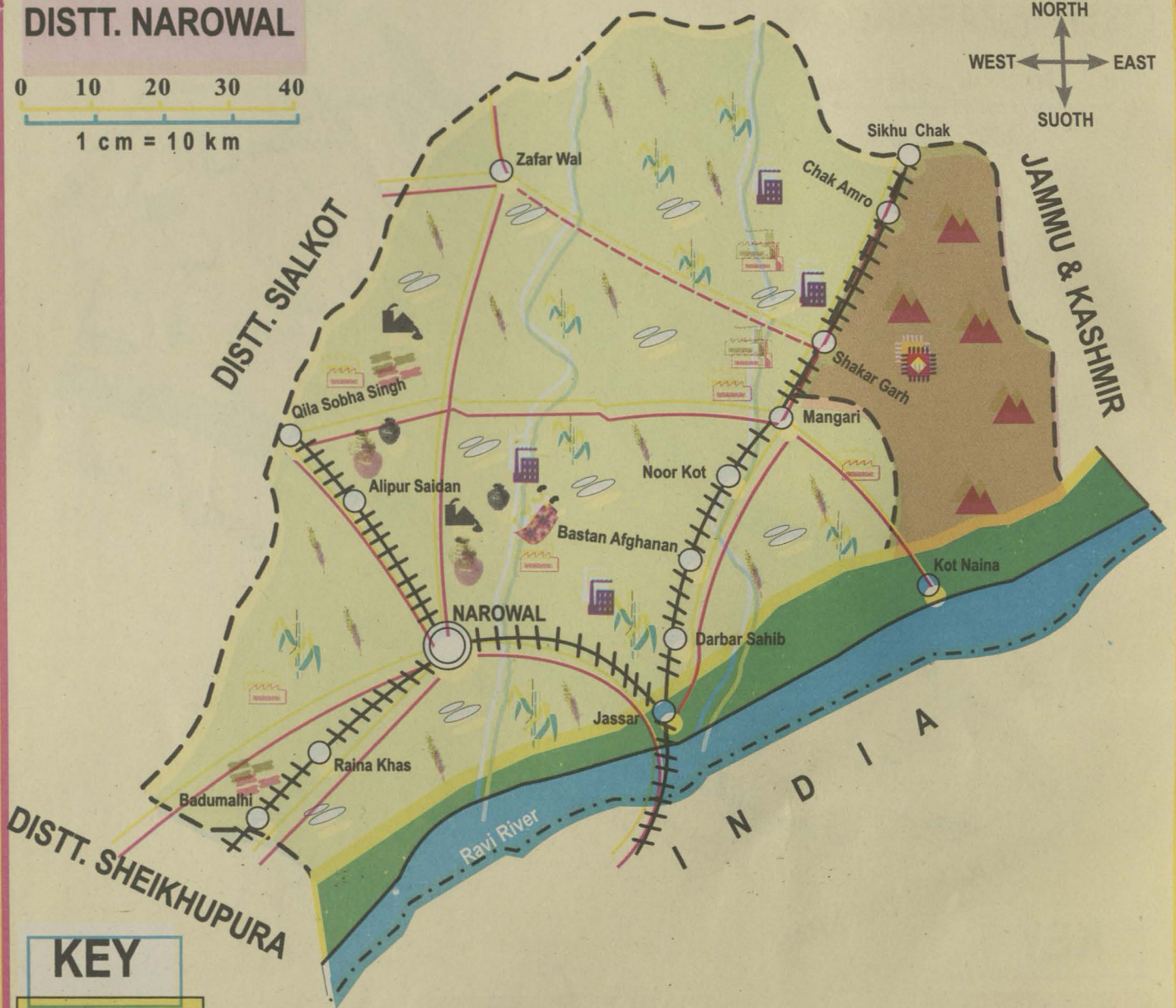
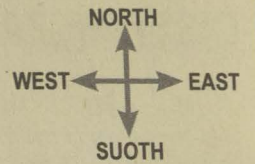
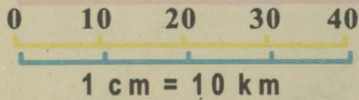
# DISTT. MUZAFFARGARH



## KEY

Surface		Agricultural Products		Cottage Industry		Means of Transport		Population
Plains		Wheat		Khes Darian		Railway Line		
Low Land		Rice		Hand Fans & Baskets		Metalled Road		
Thal Area		Sugar Cane		Hand Bags		Unmetalled Road		
River		Grams		Prayer Mats				
Canal		Cotton		Dates Packing				
District Boundary		Jute		Enamelled Pots				
				Industries				
				Cotton Bags				
				Dates Packing				
				Jute				

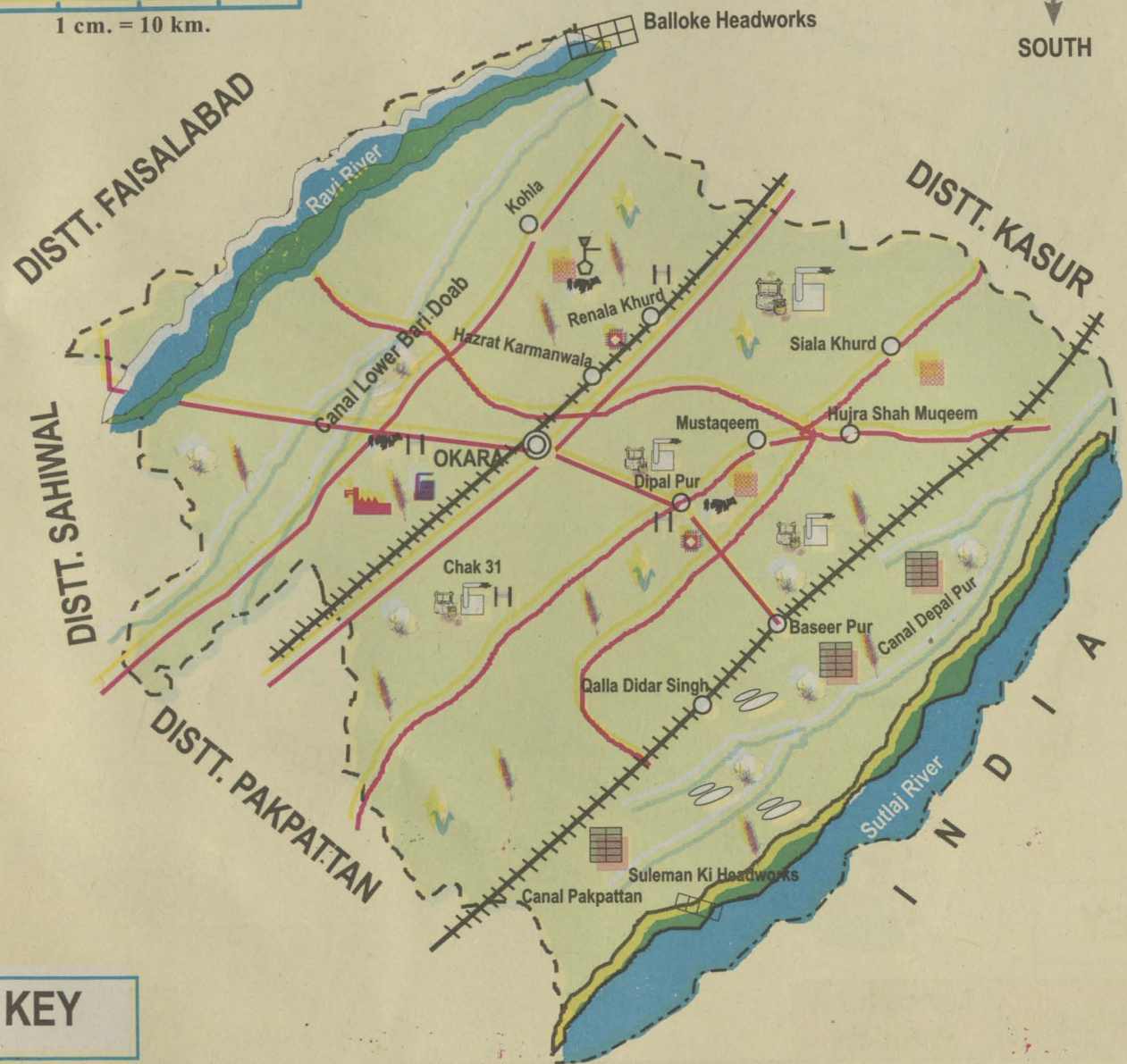
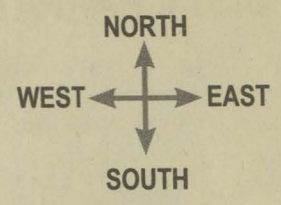
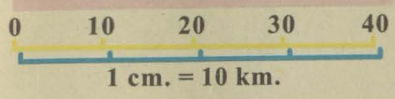
# DISTT. NAROWAL



## KEY

Surface								
Plains								
Low Land								
River								
Canal								
Mountains								
District Boundary								
		Agricultural Products	Industries	Cottage Industry	Means Of Transport		Population	
		Wheat	Flour Mills	Bronze & Brass Pots	Railway Line		Population of District Narowal was 1248510 according to 1998 census.	
		Rice	Sugar Mills	Carpets	Metalled Road			
		Sugar Cane	Rice Husking	Loom Cloth	Unmetalled Road			
		Oil	Oil	Khes Darian				

# DISTT. OKARA



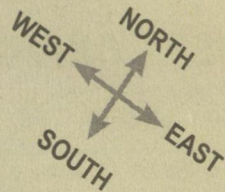
## KEY

Surface		Agricultural Products		Cottage Industry		Irrigation		Means Of Transport		Population
Plains		Wheat		Khes Darian		River		Railway Line		
Low Land		Rice		Carpet		Canal		Metalled Road		
River		Cotton		Sirkian		Tube Well		Unmetalled Road		
Canal		Maize		Dairy Farm		Huqqa				
District Boundary										Population of district Okara was 2195000 according to 1998 census.

# DISTT. PAKPATTAN

0 10 20 30 40

1 cm. = 10 km.

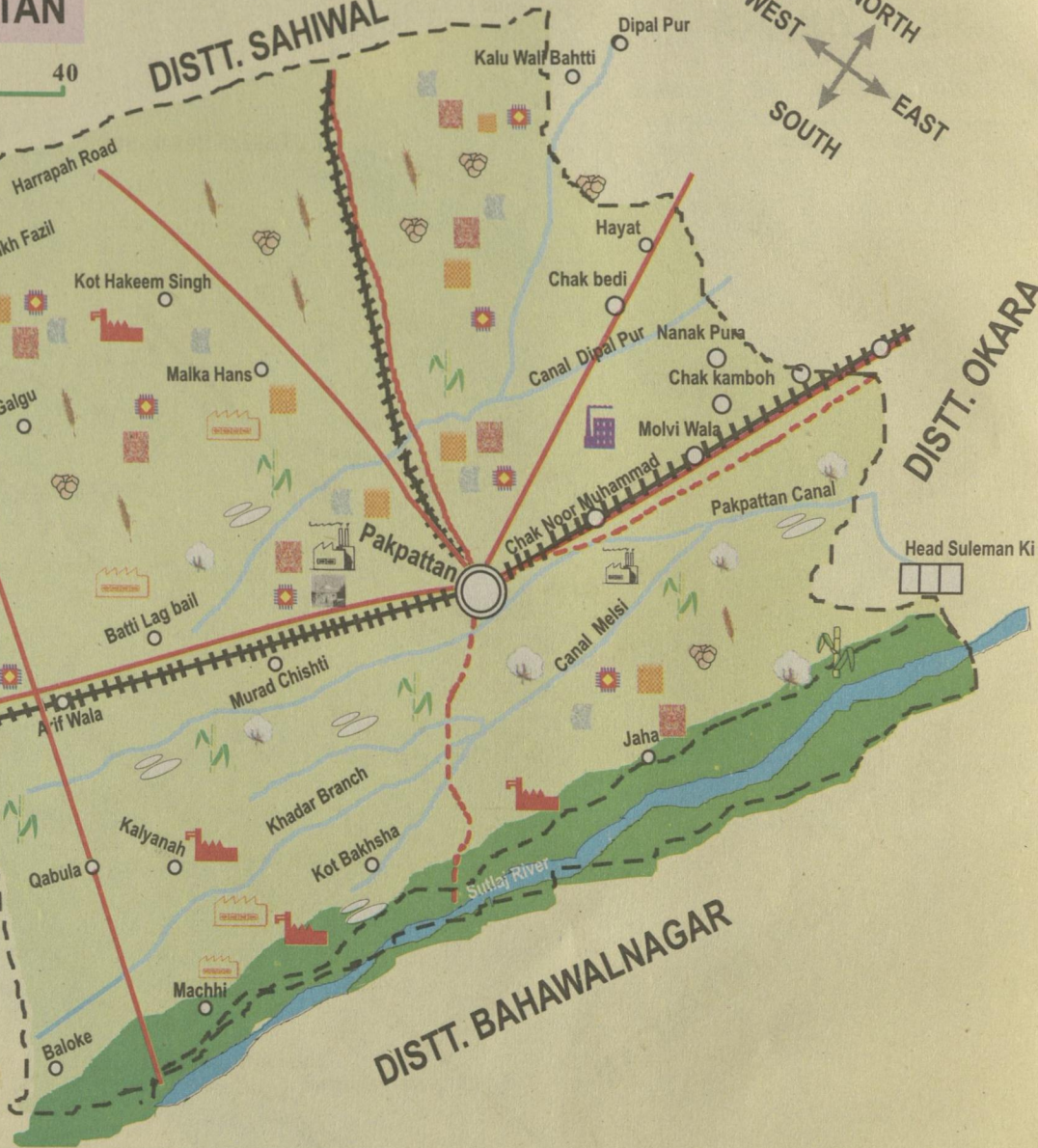


DISTT. SAHIWAL


DISTT. OKARA

DISTT. BAHAWALNAGAR

DISTT. VIHARI



## KEY

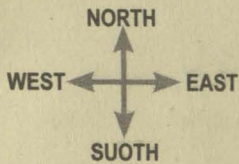
Surface		Agricultural Products		Industries		Cottage Industry		Means of Transport	
Plains		Wheat		Cotton Textile		Khes Darian		Railway Line	
Low Land		Rice		Sugar Mills		Carpets		Metalled Road	
River		Cotton		Banaspati Ghee		Darian		Unmetalled Road	
Canal		Grams		Rice Mills		Embroidery		 Shrine of Baba Farid Shakkar Ganj Population of district Pakpattan was 1274253 according to 1998 census.	
District Boundary									



# DISTT. RAJAN PUR

0 10 20 30 40

1 cm = 10 km



## KEY

Surface		Agricultural Products		Industries		Means of Transport		Population
Plains		Wheat		Rice Husking		Railway Line		
Low Land		Rice		Flour Mills		Metalled Road		
Submountain Region		Sugar Cane		Cotton Ginning		Hand Fans Of Dates		
River		Cotton		Brown Sugar Making		Carpets		
Canal		Dates				Unmetalled Road		
Mountain		Grams						
District Boundary								

Populatoin of District Rajanpur was 1085000 according to 1998 census.

# DISTT. RAHIM YAR KHAN

# DISTT. MUZAFFAR GARH

0 10 20 30 40

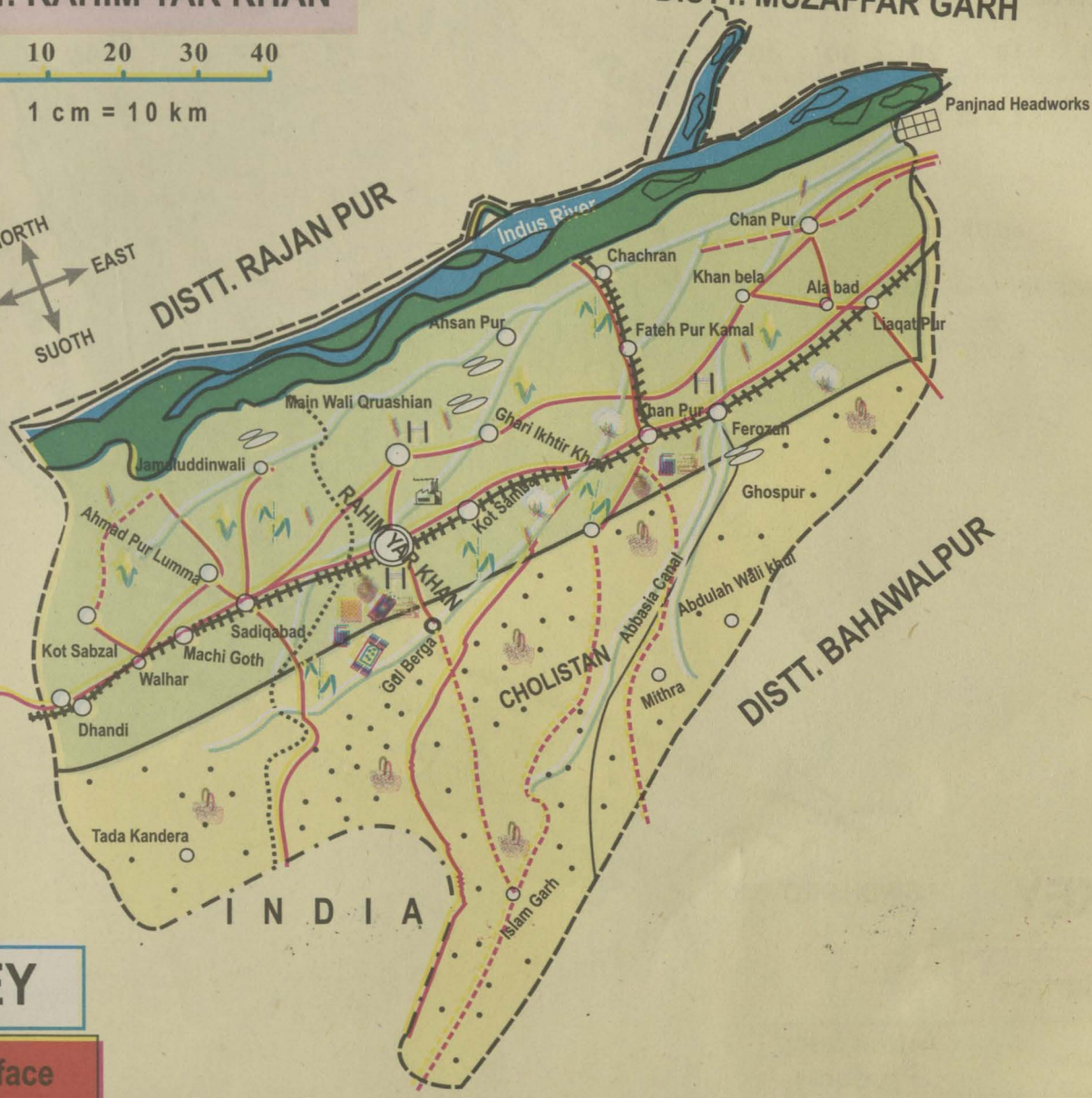
1 cm = 10 km



SINDH PROVINCE

DISTT. RAJAN PUR

DISTT. BAHAWALPUR




## KEY

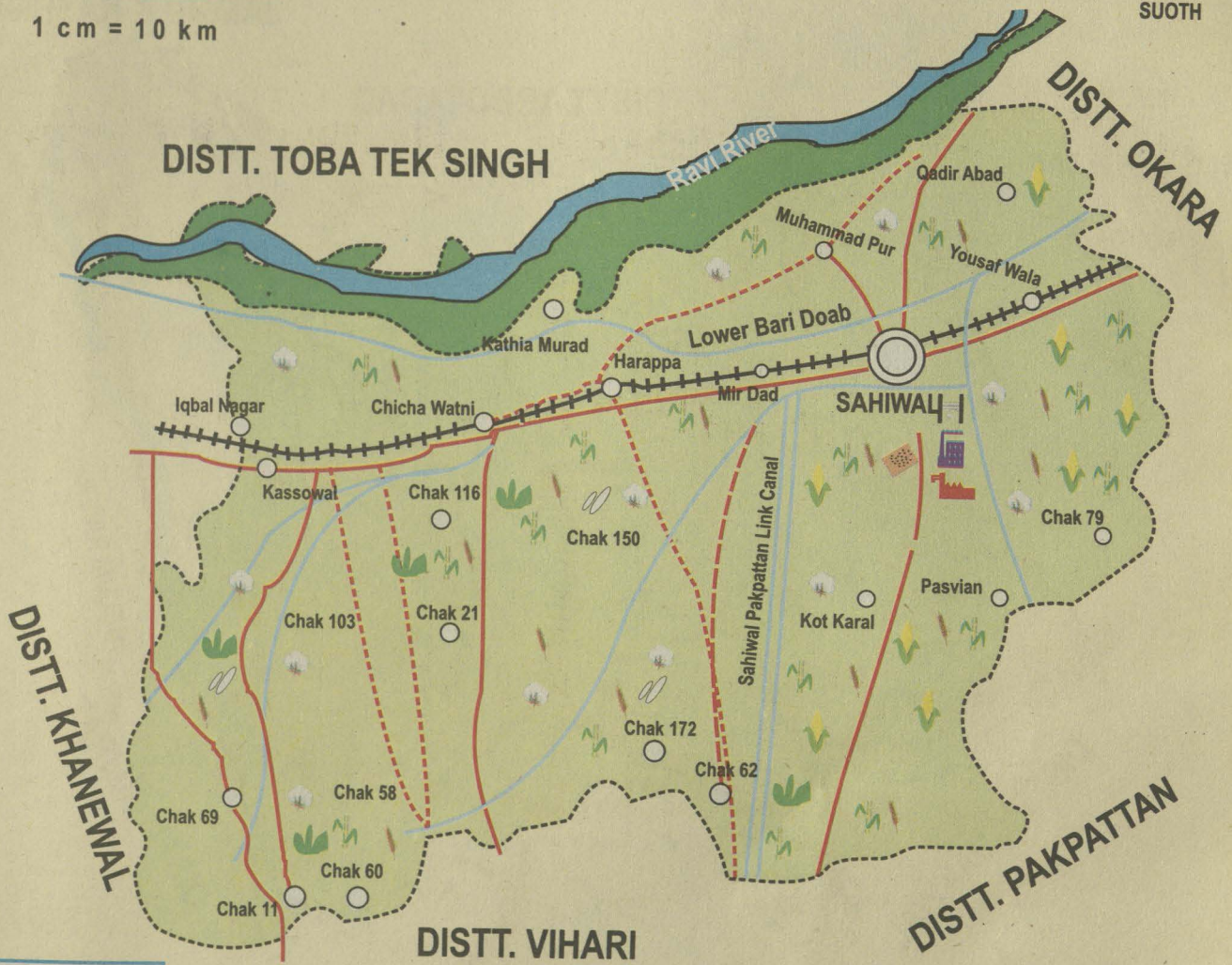
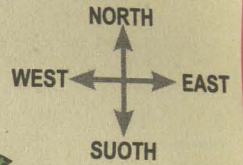
Surface		Agricultural Products		Cottage Industry		Means Of Transport		Population	
Plains		Wheat		Bronze Pots		Railway Line		Population of District Rahim Yar Khan was 3078369 according to 1998 census	
Low Land		Rice		Baskets		Metalled Road			
Cholistan		Sugar Cane		Sugar Mills		Unmetalled Road			
River		Cotton		Cotton Ginning					
Canal		Maize		Flour Mills					
District Boundary									
				Industries					
				Banaspati Ghee					
				Sugar Mills					
				Cotton Ginning					
				Flour Mills					



**DISTT. SAHIWAL**



1 cm = 10 km



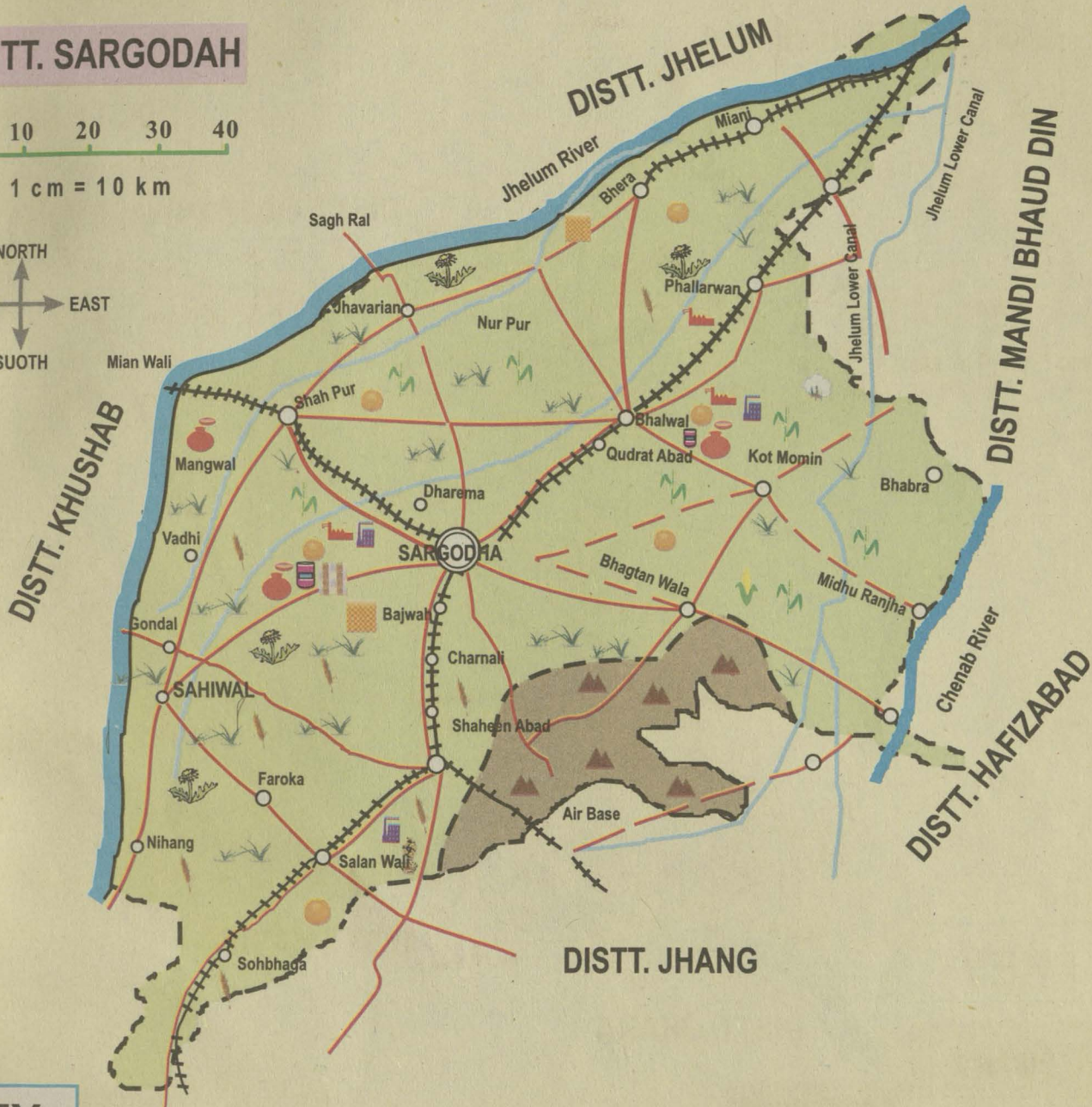
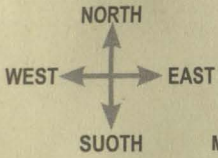
**KEY**

		<b>Agricultural Products</b>							
<b>Surface</b>		Wheat		<b>Industries</b>		<b>Means of Transport</b>			
Plains		Cotton		Cotton Textile		Railway Line		<b>Population</b>	
Low Land		Maize		Sugar Mills		Metalled Road		Population of District Sahiwal was 1821143 according to 1998 census.	
River		Rice		Cotton Ginning		Unmetalled Road			
Canal		Sugar Cane		Baking		<b>Cottage Industry</b>			
District Boundary		Tobacco				Khes Darian			
						Embroidery			

# DISTT. SARGODHA

0 10 20 30 40

1 cm = 10 km



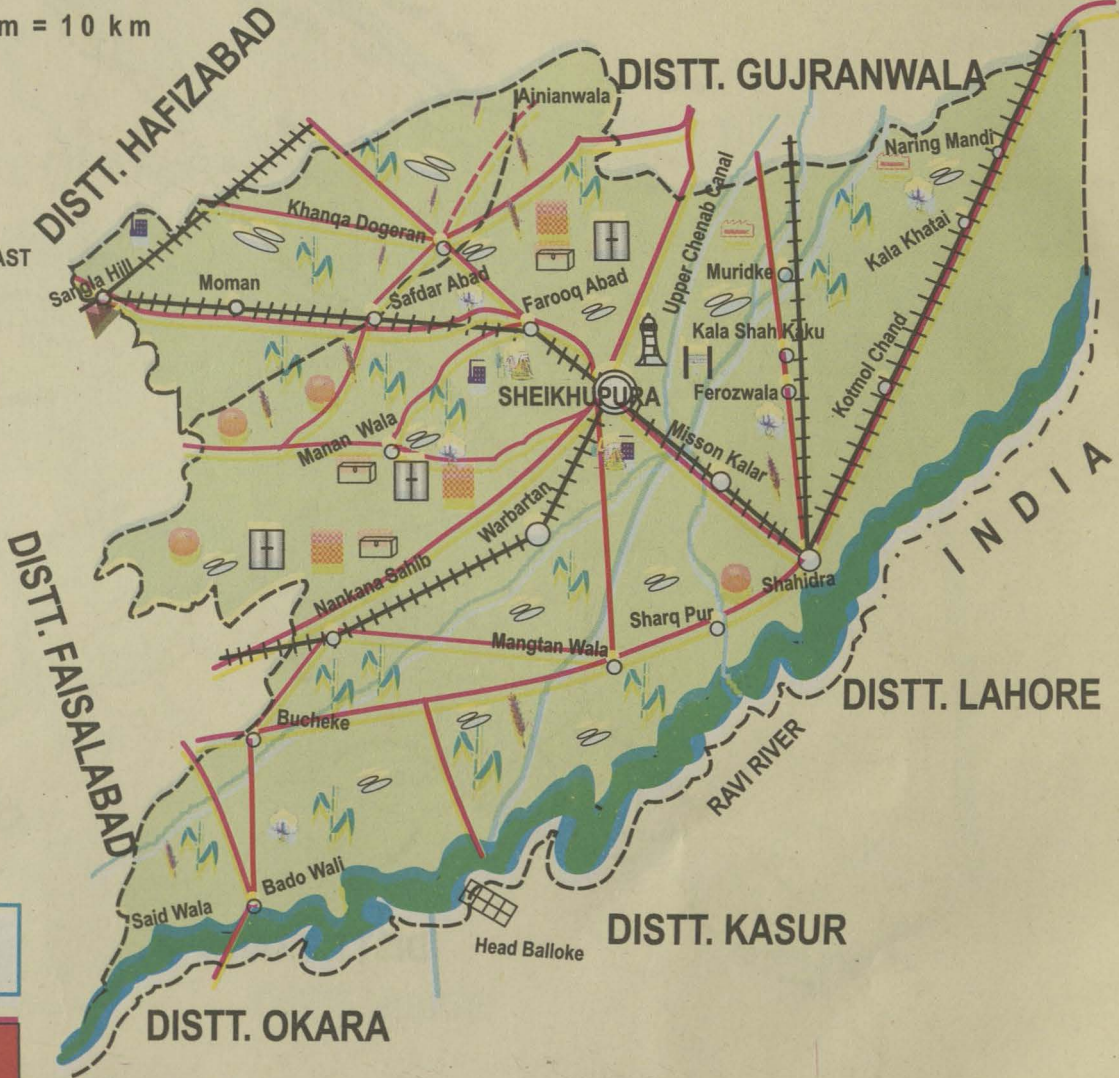
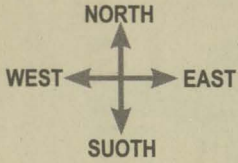
## KEY

<b>Surface</b>		<b>Agricultural Products</b>				<b>Cottage Industry</b>		<b>Means of Transport</b>		<b>Population</b> Population of District Sargodha was 5662366 according to 1998 census
Plains		Citric Fruit		Wheat		Clay Pottery		Railway Line		
Mountain		Mustard		Millet		Lungies		Metalled Road		
River		Maize		Cotton		Mats		Unmetalled Road		
Canal		Sugar Cane		Pasture		Dry Milk Factory		Wood Ports & Toys		
District Boundary						Industries				
						Cotton Textile				
						Sugar Mills				

# DISTT. SHEIKHUPURA

0 10 20 30 40

1 cm = 10 km



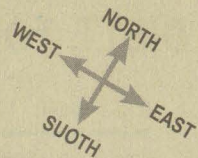
## KEY

Surface		Agricultural Products		Industries		Cottage Industry		Means Of Transport		Population	
Plains		Wheat		Sugar Mills		Steel Almirah		Railway Line		Population of District Sheikhupura was 3230000 according to 1998 census.	
Low Land		Rice		Cotton Ginning		Boxes		Metalled Road		<b>Historical Place</b>  Hirn Minar	
Hill		Sugar Cane		Rice Husking		Khes Darian		Unmetalled Road			
River		Cotton		Glass							
Canal		Citric Fruit									
District Boundary											

# DISTT. SIALKOT

0 10 20 30 40

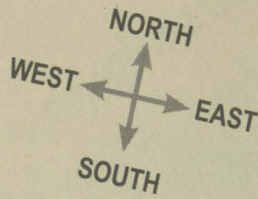
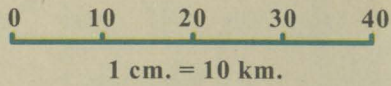
1 cm = 10 km



## KEY

Surface		Agricultural Products		Industries		Cottage Industry		Means of Transport		Population	
Plains		Wheat		Flour Mills		Sports Wods		Railway Line		Population of District Sialkot was 2688000 according to 1998 census.	
Low Land		Sugar Cane		Rice Husking		Surgical Tools		Metalled Road		Shrine Of Imam Sahib 	
River		Cotton		Rice		Stainles Steel		Unmetalled Road			
Canal		Rice		Clay Pottery		Historical Places		Fort			
District Boundary		Grams									
		Peanut									

# DISTT. TOBA TEK SINGH



## KEY

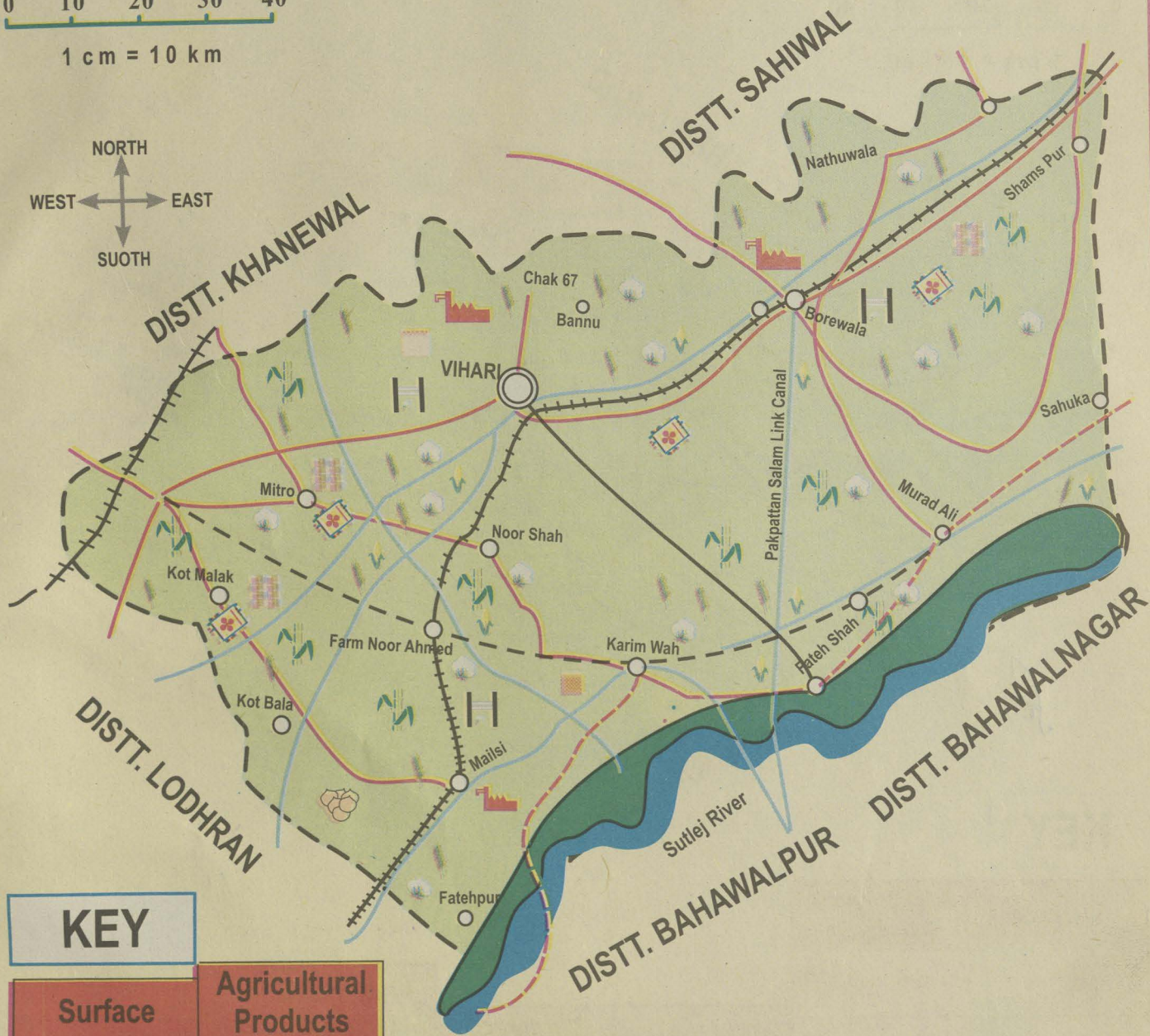
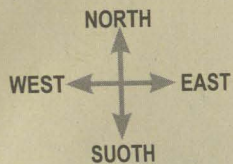
Surface		Agricultural Products		Industries		Cottage Industry		Means of Transport		Population
Plains		Wheat		Flour Mills		Khes Darian		Railway Line		
Low Land		Rice		Sugar Mills		Carpets		Metalled Road		
River		Cotton		Cotton Textile		Agricultural Tools		Unmetalled Road		
Canal		Maize		Flour Mills		Clay Pottrey				
District Boundary		Sugar cane								Population of district Toba Tek Singh was 1590000 according to 1998 census.



# DISTT. VIHARI

0 10 20 30 40

1 cm = 10 km



## KEY

Surface		Agricultural Products		Industries		Cottage Industry		Means of Transport		Population
Plains		Wheat		Cotton Textile		Khes Darian		Railway Line		Population of District Vihari was 2047770 according to 1998 census.
Low Land		Cotton		Cotton Ginning		Lungies		Metalled Road		
River		Sugar Cane				Bed Sheet		Unmetalled Road		
Canal		Maize								
District Boundary		Grams								



1083



# قومی ترانہ

پاک سرزمین شاد باد      کشورِ حسین شاد باد

تو نشانِ عزمِ عالی شان      ارضِ پاکستان

مرکزِ یقین شاد باد

پاک سرزمین کا نظام      قوتِ اخوتِ عوام

قوم، ملک، سلطنت      پائندہ تابندہ باد

شاد باد منزلِ مُراد

پرچمِ ستارہ و ہلال      رہبرِ ترقی و کمال

ترجمانِ ماضی شانِ حال      جانِ استقبال

سایہ خدائے ذوالجلال

Date of Printing

Edition

Impression

No. of Copies

Price

March, 2004

1st

1st

5,000

24.00